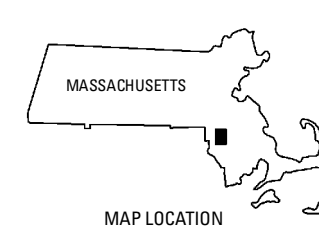
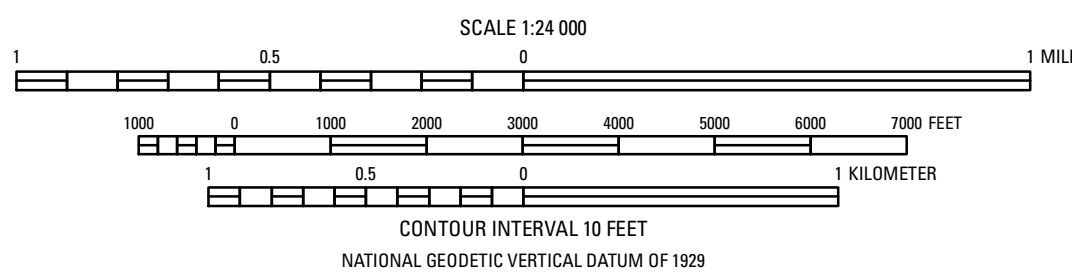
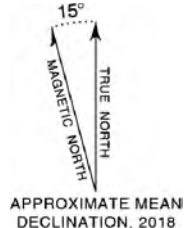


Base from U.S. Geological Survey, 1964
Map was scanned, processed, georeferenced,
rectified, and cropped by the Massachusetts
Geological Survey
Lambert Conformal Conic projection, North American
Datum of 1983
Massachusetts state plane coordinate system,
mainland zone



Map units were reproduced from Stone, B.D., and Paper,
J.D., 1982, unpublished field map. Distribution of bedrock
outcrops is from Williams and Willey (1973), Lyons (1977),
and Willey and others (1978), and from Stone and Paper
on their 1982 unpublished field map. Some units were
mapped or revised from analysis of topographic (lidar)
data and 2005 orthophoto images.

Surficial Materials Map of the Norton Quadrangle, Massachusetts

Compiled by
Janet R. Stone, Byron D. Stone, and Mary L. DiGiacomo-Cohen
2018

Any use of trade, firm, or product names is for descriptive purposes only and
does not imply endorsement by the U.S. Government

For sale by U.S. Geological Survey, Box 25286, Denver Federal Center,
Denver, CO 80225; <https://store.usgs.gov>; 1-888-ASK-USGS (1-888-275-8747)

Suggested citation: Stone, J.R., Stone, B.D., and DiGiacomo-Cohen, M.L.,
comps., 2018, Surficial materials map of the Norton quadrangle,
Massachusetts, quadrangle 118 in Stone, J.R., Stone, B.D., DiGiacomo-Cohen,
M.L., and Mabey, S.B., comps., Surficial materials of Massachusetts—A
1:24,000-scale geologic map database: U.S. Geological Survey Scientific
Investigations Map 3402, 1 sheet, scale 1:24,000, <https://doi.org/10.3133/sim3402>.

ISSN 2229-132X (online)
<https://doi.org/10.3133/sim3402>