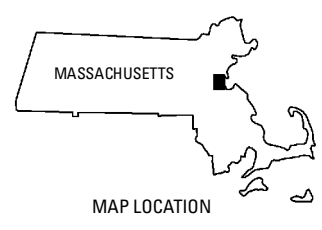
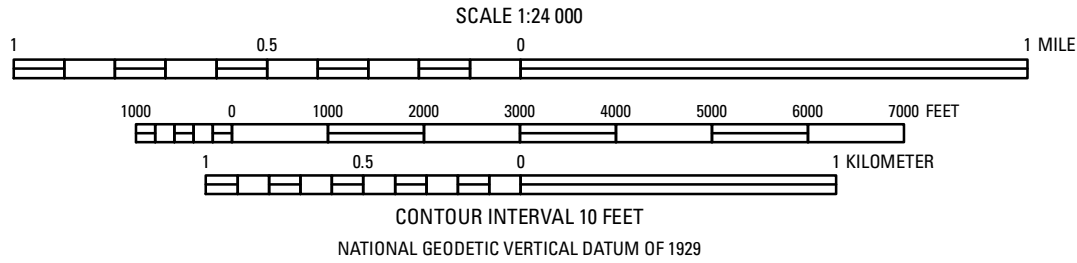
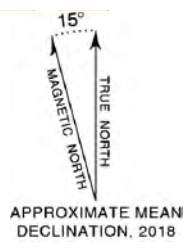




Base from U.S. Geological Survey, 1970  
Map was scanned, processed, georeferenced,  
rectified, and cropped by the Massachusetts  
Geological Survey  
Lambert Conformal Conic projection, North American  
Datum of 1983  
Massachusetts state plane coordinate system,  
mainland zone  
Hydrographic information is not intended for  
navigational purposes



Map units were modified from LaForge (1932), and from  
Stone, B.D., 1982, unpublished field map; bedrock  
outcrops and areas of shallow bedrock were reproduced  
from Kaye (1980). Some units were mapped or revised  
from recent field studies and from analysis of topographic  
(lidar) data and 2005 orthophoto images.

## Surficial Materials Map of the Boston South Quadrangle, Massachusetts

Compiled by  
Byron D. Stone and Mary L. DiGiacomo-Cohen  
2018

Any use of trade, firm, or product names is for descriptive purposes only and  
does not imply endorsement by the U.S. Government

For sale by U.S. Geological Survey, Box 25286, Denver Federal Center,  
Denver, CO 80225; <https://store.usgs.gov>; 1-888-ASK-USGS (1-888-275-6147)

Suggested citation: Stone, B.D., and DiGiacomo-Cohen, M.L., comps., 2018,  
Surficial materials map of the Boston South quadrangle, Massachusetts,  
quadrangle 126 in Stone, B.D., DiGiacomo-Cohen, M.L., and  
Mabee, S.B., comps., Surficial materials of Massachusetts—A 1:24,000-scale  
geologic map database: U.S. Geological Survey Scientific Investigations Map  
3402, 1 sheet, scale 1:24,000, <https://doi.org/10.3133/sim3402>.

ISSN 2229-132X (online)  
<https://doi.org/10.3133/sim3402>