U.S. Department of the Interior
U.S. Geological Survey

Prepared in cooperation with the
Commonwealth of Massachusetts
Massachusetts Geological Survey
and Executive Office for Administration and Finance

Scientific Investigations Map 3402
Quadrangle 129—Taunton
Discussion of surficial materials and description of map units available at https://doi.org/10.3133/sim3402

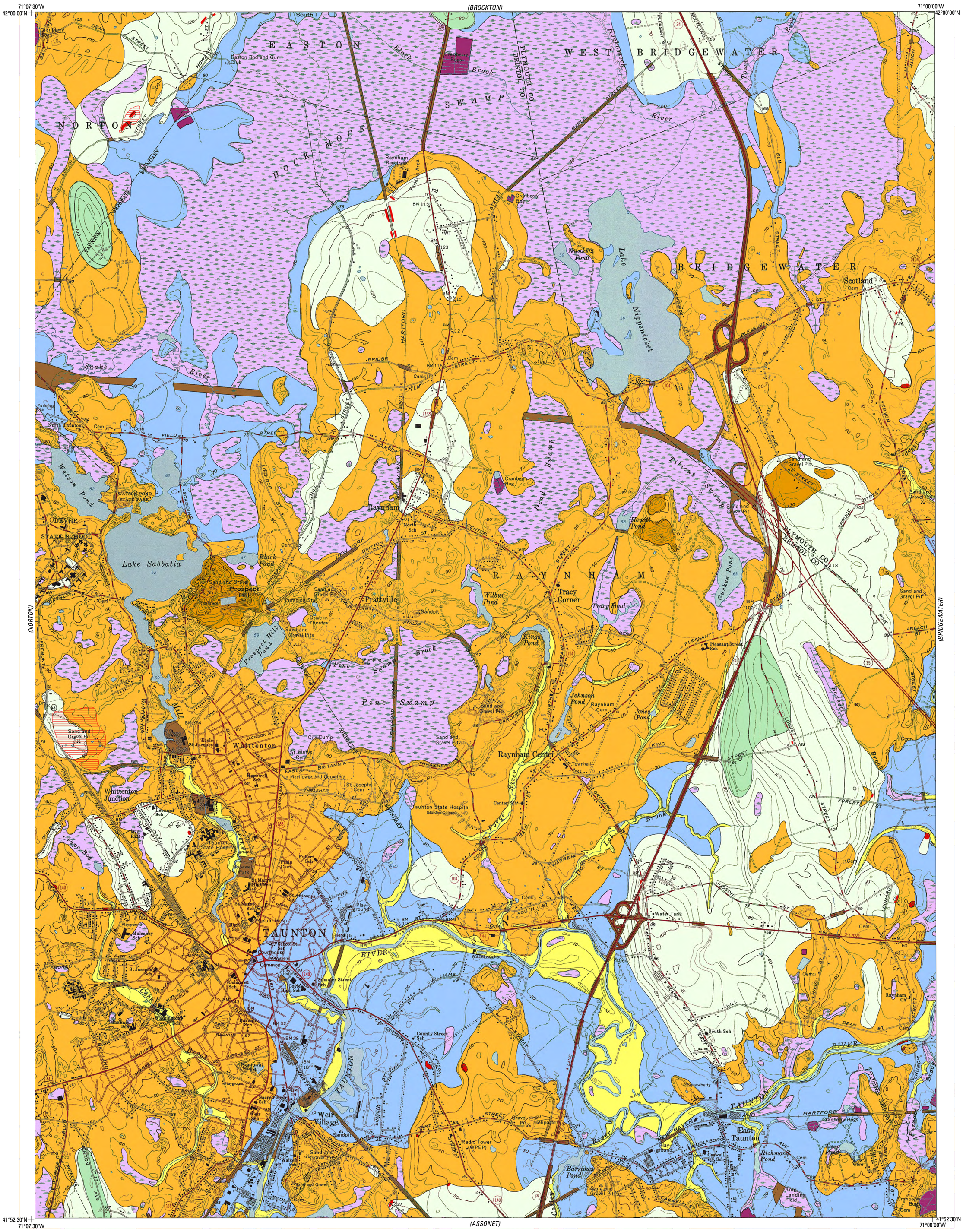

Base from U.S. Geological Survey, 1962

Map was scanned, processed, georeferenced, rectified, and cropped by the Massachusetts Geological Survey

Lambert Conformal Conic projection. North American Datum of 1983

Massachusetts state plane coordinate system, mainland zone

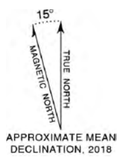

SCALE 1:24 000

1 0.5 0 1 MILE

1000 0 1000 2000 3000 4000 5000 6000 7000 FEET

1 0.5 0 1 KILOMETER

CONTOUR INTERVAL 10 FEET

NATIONAL GEODETIC VERTICAL DATUM OF 1929

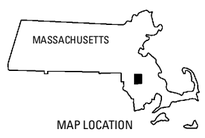

Map units were modified from Hartshorn (1967). Distribution of bedrock outcrops is from Hartshorn (1967) and Williams and Willey (1973). Some postglacial units were mapped using 2005 orthophoto images.

Surficial Materials Map of the Taunton Quadrangle, Massachusetts

Compiled by
Janet R. Stone and Mary L. DiGiacomo-Cohen

2018

Any use of trade, firm, or product names is for descriptive purposes only and does not imply endorsement by the U.S. Government

For sale by U.S. Geological Survey, Box 25286, Denver Federal Center, Denver, CO 80225; https://store.usgs.gov; 1–888–ASK–USGS (1–888–275–8747)

Suggested citation: Stone, J.R., and DiGiacomo-Cohen, M.L., comps., 2018, Surficial materials map of the Taunton quadrangle, Massachusetts, quadrangle 129 *in* Stone, J.R., Stone, B.D., DiGiacomo-Cohen, M.L., and Mabee, S.B., comps., Surficial materials of Massachusetts—A 1:24,000-scale geologic map database: U.S. Geological Survey Scientific Investigations Map 3402, 1 sheet, scale 1:24,000, https://doi.org/10.3133/sim3402.

ISSN 2329-132X (online)
https://doi.org/10.3133/sim3402