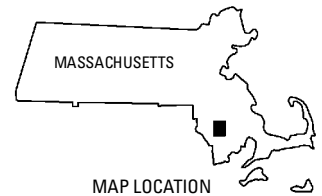
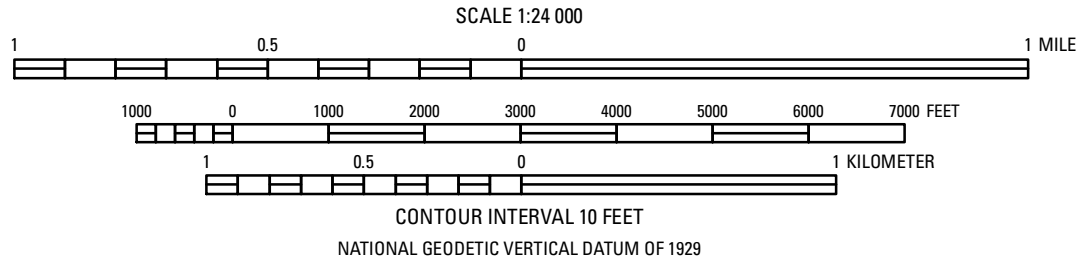
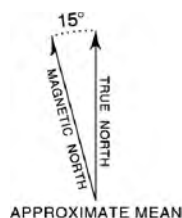


Base from U.S. Geological Survey, 1963  
Map was scanned, processed, georeferenced,  
rectified, and cropped by the Massachusetts  
Geological Survey  
Lambert Conformal Conic projection, North American  
Datum of 1983  
Massachusetts state plane coordinate system,  
mainland zone  
Hydrographic information is not intended for  
navigational purposes



Map units were reproduced from Stone, B.D., 1982,  
unpublished field map. Distribution of bedrock outcrops  
is from Williams and Willey (1973), Lyons (1977), and  
Stone, B.D., 1982, unpublished field map. Some units  
were mapped or revised from analysis of topographic  
(laser) data and 2005 orthophoto images.

## Surficial Materials Map of the Assonet Quadrangle, Massachusetts

Compiled by  
**Janet R. Stone, Byron D. Stone, and Mary L. DiGiacomo-Cohen**  
2018

Any use of trade, firm, or product names is for descriptive purposes only and  
does not imply endorsement by the U.S. Government

For sale by U.S. Geological Survey, Box 25286, Denver Federal Center,  
Denver, CO 80225; <https://store.usgs.gov>; 1-888-ASK-USGS (1-888-275-8747)

Suggested citation: Stone, J.R., Stone, B.D., and DiGiacomo-Cohen, M.L.,  
comps., 2018, Surficial materials map of the Assonet quadrangle,  
Massachusetts, quadrangle 130 in Stone, J.R., Stone, B.D., DiGiacomo-Cohen,  
M.L., and Mabey, S.B., comps., Surficial materials of Massachusetts—A  
1:24,000-scale geologic map database: U.S. Geological Survey Scientific  
Investigations Map 3402, 1 sheet, scale 1:24,000, <https://doi.org/10.3133/sim3402>.

ISSN 2229-132X (online)  
<https://doi.org/10.3133/sim3402>