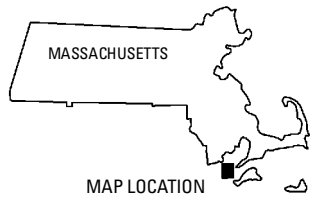
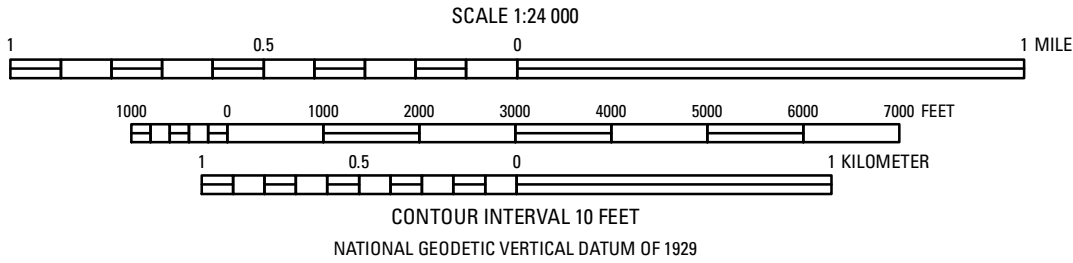
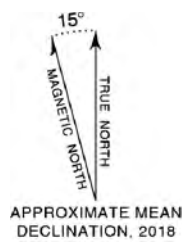


Base from U.S. Geological Survey, 1972
Map was scanned, processed, georeferenced,
rectified, and cropped by the Massachusetts
Geological Survey
Lambert Conformal Conic projection. North American
Datum of 1983
Massachusetts state plane coordinate system,
mainland zone
Hydrographic information is not intended for
navigational purposes



Map units were reproduced from Mather, K.F., Goldthwait,
R.P., and Thiesmeyer, L.R., 1942, unpublished field map;
and from Stone, B.D., 1982, unpublished field map. Some
postglacial units were mapped using 2005 orthophoto
images.

Surficial Materials Map of the Cuttyhunk Quadrangle, Massachusetts

Compiled by
Byron D. Stone and Mary L. DiGiacomo-Cohen
2018

Any use of trade, firm, or product names is for descriptive purposes only and
does not imply endorsement by the U.S. Government

For sale by U.S. Geological Survey, Box 25286, Denver Federal Center,
Denver, CO 80225, <https://store.usgs.gov>; 1-888-ASK-USGS (1-888-275-8747)

Suggested citation: Stone, B.D., and DiGiacomo-Cohen, M.L., comps., 2018,
Surficial materials map of the Cuttyhunk quadrangle, Massachusetts,
quadrangle 145 in Stone, J.R., Stone, B.D., DiGiacomo-Cohen, M.L., and
Mather, K.F., comps., Surficial materials of Massachusetts—A 1:24,000-scale
geologic map database: U.S. Geological Survey Scientific Investigations Map
3402, 1 sheet, scale 1:24,000, <https://doi.org/10.3133/sim3402>.

ISSN 2329-132X (online)
<https://doi.org/10.3133/sim3402>