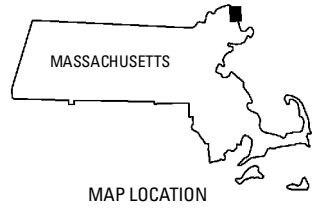
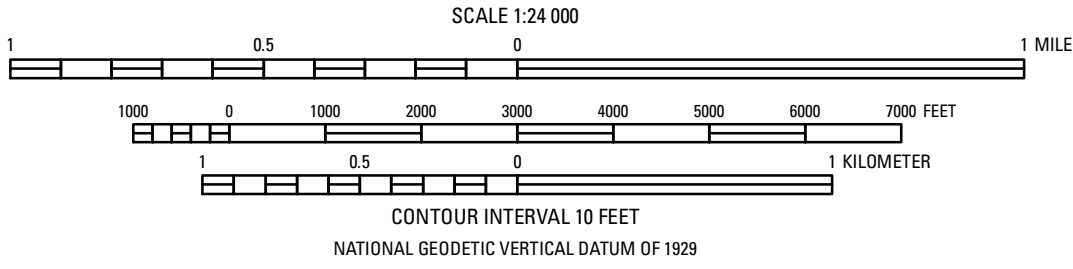
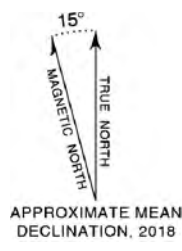


Base from U.S. Geological Survey, 1966
Map was scanned, processed, georeferenced,
rectified, and cropped by the Massachusetts
Geological Survey
Lambert Conformal Conic projection, North American
Datum of 1983
Massachusetts state plane coordinate system,
mainland zone
Hydrographic information is not intended for
navigational purposes



Map units reproduced from Stone, B. D., 1982,
unpublished field map. Bedrock outcrops and areas
of shallow bedrock are from Shride (1978). Some units
were mapped or revised from analysis of topographic
(laser) data and 2005 orthophoto images.

Surficial Materials Map of the Newburyport East Quadrangle, Massachusetts

Compiled by
Byron D. Stone, Janet R. Stone, and Mary L. DiGiacomo-Cohen
2018

Any use of trade, firm, or product names is for descriptive purposes only and
does not imply endorsement by the U.S. Government

For sale by U.S. Geological Survey, Box 25286, Denver Federal Center,
Denver, CO 80225; <https://store.usgs.gov>; 1-888-ASK-USGS (1-888-275-8747)

Suggested citation: Stone, B. D., Stone, J. R., and DiGiacomo-Cohen, M. L.,
comps., 2018, Surficial materials map of the Newburyport East quadrangle,
Massachusetts, quadrangle 146 in Stone, J. R., Stone, B. D., DiGiacomo-Cohen,
M. L., and Mabey, S. B., comps., Surficial materials of Massachusetts—A
1:24,000-scale geologic map database: U.S. Geological Survey Scientific
Investigations Map 3402, 1 sheet, scale 1:24,000, <https://doi.org/10.3133/sim3402>.

ISSN 2229-132X (online)
<https://doi.org/10.3133/sim3402>