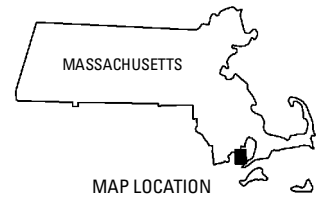
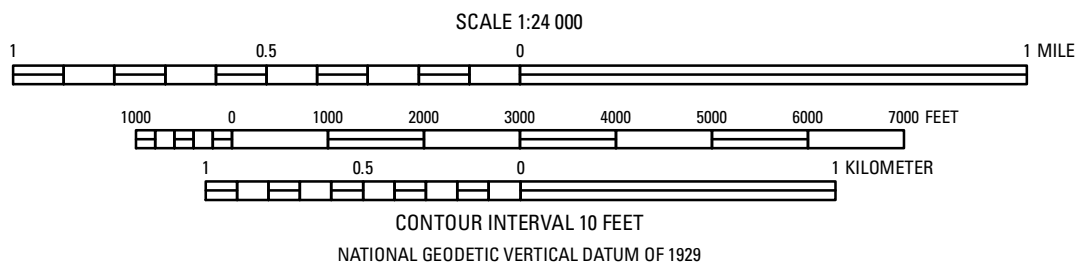
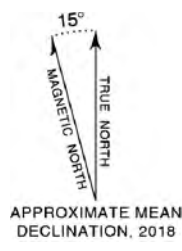


Base from U.S. Geological Survey, 1962
Map was scanned, processed, georeferenced,
rectified, and cropped by the Massachusetts
Geological Survey
Lambert Conformal Conic projection, North American
Datum of 1983
Massachusetts state plane coordinate system,
mainland zone
Hydrographic information is not intended for
navigational purposes



Map units were reproduced from Peper, J.D., assisted by
Buchanan, J., 1982, unpublished field map, Distribution of
bedrock outcrops is from Williams and Tasker (1978) and
Peper, 1982, unpublished field map. Some units were
mapped or revised from analysis of topographic (lidar)
data and 2005 orthophoto images.

Any use of trade, firm, or product names is for descriptive purposes only and
does not imply endorsement by the U.S. Government
For sale by U.S. Geological Survey, Box 25286, Denver Federal Center,
Denver, CO 80225, <https://store.usgs.gov>; 1-888-ASK-USGS (1-888-275-8747)

Suggested citation: Stone, B.D., and DiGiacomo-Cohen, M.L., comps., 2018,
Surficial materials map of the Sconticut Neck quadrangle, Massachusetts,
quadrangle 156 in Stone, J.R., Stone, B.D., DiGiacomo-Cohen, M.L., and
Maine, S.B., comps., Surficial materials of Massachusetts—A 1:24,000-scale
geologic map database: U.S. Geological Survey Scientific Investigations Map
3402, 1 sheet, scale 1:24,000, <https://doi.org/10.3133/sim3402>.

ISSN 2329-132X (online)
<https://doi.org/10.3133/sim3402>

Surficial Materials Map of the Sconticut Neck Quadrangle, Massachusetts

Compiled by
Byron D. Stone and Mary L. DiGiacomo-Cohen
2018