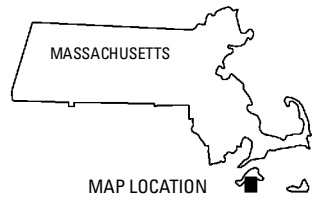
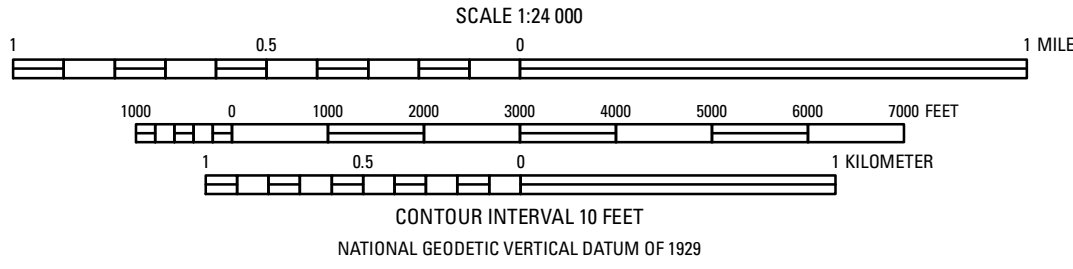
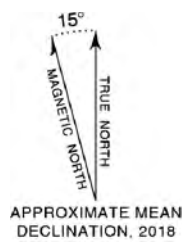


Base from U.S. Geological Survey, 1972  
Map was scanned, processed, georeferenced,  
rectified, and cropped by the Massachusetts  
Geological Survey  
Lambert Conformal Conic projection. North American  
Datum of 1983  
Massachusetts state plane coordinate system,  
mainland zone  
Hydrographic information is not intended for  
navigational purposes



Map units were modified from Kaye (1972) and from  
Stone, B.D., 1982, unpublished field map. Some  
postglacial units were mapped using 2005 orthophoto  
images.

## Surficial Materials Map of the Tisbury Great Pond Quadrangle, Massachusetts

Compiled by  
Byron D. Stone and Mary L. DiGiacomo-Cohen  
2018

Any use of trade, firm, or product names is for descriptive purposes only and  
does not imply endorsement by the U.S. Government

For sale by U.S. Geological Survey, Box 25286, Denver Federal Center,  
Denver, CO 80225; <https://store.usgs.gov>; 1-888-ASK-USGS (1-888-275-8747)

Suggested citation: Stone, B.D., and DiGiacomo-Cohen, M.L., comps., 2018,  
Surficial materials map of the Tisbury Great Pond quadrangle, Massachusetts,  
quadrangle 167 in Stone, J.R., Stone, B.D., DiGiacomo-Cohen, M.L., and  
Maher, S.B., comps., Surficial materials of Massachusetts—A 1:24,000-scale  
geologic map database: U.S. Geological Survey Scientific Investigations Map  
3402, 1 sheet, scale 1:24,000, <https://doi.org/10.3133/sim3402>.

ISSN 2328-132X (online)  
<https://doi.org/10.3133/sim3402>