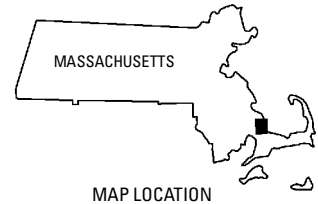
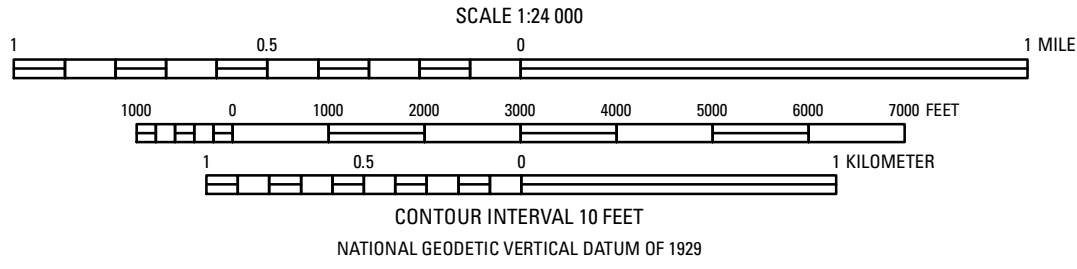
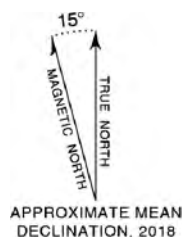


Base from U.S. Geological Survey, 1967
Map was scanned, processed, georeferenced,
rectified, and cropped by the Massachusetts
Geological Survey
Lambert Conformal Conic projection. North American
Datum of 1983
Massachusetts state plane coordinate system,
mainland zone
Hydrographic information is not intended for
navigational purposes



Map units were modified from Thiesmeyer, L.R., 1940,
unpublished field map, and Stone, B.D., 1982,
unpublished field map. Some units were mapped or
revised from recent field studies and from analysis of
topographic (lidar) data and 2005 orthophoto images.

Surficial Materials Map of the Sagamore Quadrangle, Massachusetts

Compiled by
Byron D. Stone, Mary L. DiGiacomo-Cohen, and Kevin A. Kincare
2018

Any use of trade, firm, or product names is for descriptive purposes only and
does not imply endorsement by the U.S. Government

For sale by U.S. Geological Survey, Box 25286, Denver Federal Center,
Denver, CO 80225; <https://store.usgs.gov>; 1-888-ASK-USGS (1-888-275-8747)

Suggested citation: Stone, B.D., DiGiacomo-Cohen, M.L., and Kincare, K.A.,
comps., 2018, Surficial materials map of the Sagamore quadrangle,
Massachusetts, quadrangle 170 in Stone, J.R., Stone, B.D., DiGiacomo-Cohen,
M.L., and Mabey, S.B., comps., Surficial materials of Massachusetts—A
1:24,000-scale geologic map database: U.S. Geological Survey Scientific
Investigations Map 3402, 1 sheet, scale 1:24,000, <https://doi.org/10.3133/sim3402>.

ISSN 2229-132X (online)
<https://doi.org/10.3133/sim3402>