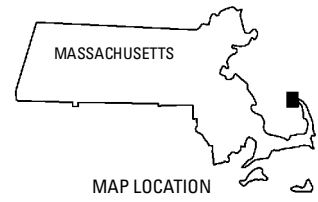
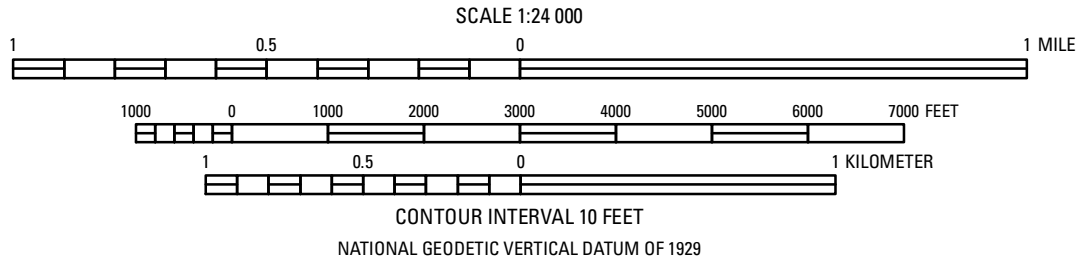
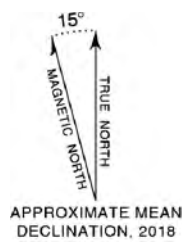




Base from U.S. Geological Survey, 1972
Map was scanned, processed, georeferenced,
rectified, and cropped by the Massachusetts
Geological Survey
Lambert Conformal Conic projection, North American
Datum of 1983
Massachusetts state plane coordinate system,
mainland zone
Hydrographic information is not intended for
navigational purposes



Map units were reproduced from Hartshorn, J. H., 1967,
unpublished field map. Some postglacial units were
mapped using 2005 orthophoto images.

Surficial Materials Map of the Provincetown Quadrangle, Massachusetts

Compiled by
Byron D. Stone and Mary L. DiGiacomo-Cohen
2018

Any use of trade, firm, or product names is for descriptive purposes only and
does not imply endorsement by the U.S. Government

For sale by U.S. Geological Survey, Box 25286, Denver Federal Center,
Denver, CO 80225; <https://store.usgs.gov>; 1-888-ASK-USGS (1-888-275-6747)

Suggested citation: Stone, B. D., and DiGiacomo-Cohen, M. L., comps., 2018,
Surficial materials map of the Provincetown quadrangle, Massachusetts,
quadrangle 178 in Stone, J. R., Stone, B. D., DiGiacomo-Cohen, M. L., and
Mabee, S. S., comps., Surficial materials of Massachusetts—A 1:24,000-scale
geologic map database: U.S. Geological Survey Scientific Investigations Map
3402, 1 sheet, scale 1:24,000, <https://doi.org/10.3133/sim3402>.

ISSN 2229-132X (online)
<https://doi.org/10.3133/sim3402>