

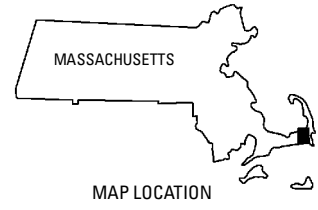
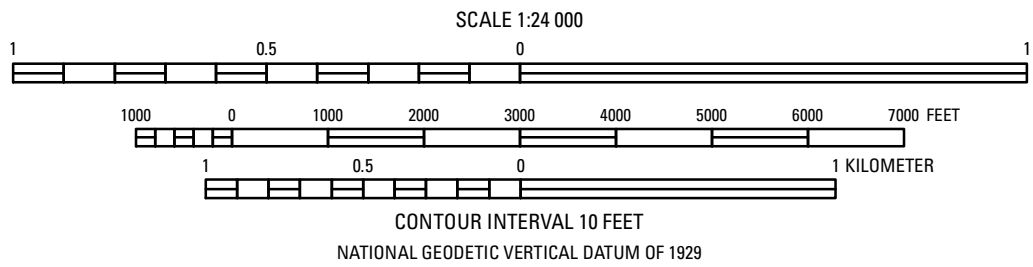
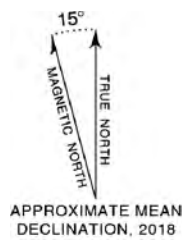
Base from U.S. Geological Survey, 1961

Map was scanned, processed, georeferenced,  
rectified, and cropped by the Massachusetts  
Geological Survey

Lambert Conformal Conic projection. North American  
Datum of 1983

Massachusetts state plane coordinate system,  
mainland zone

Hydrographic information is not intended for  
navigational purposes



Map units were reproduced from Oldale (1969).

## Surficial Materials Map of the Harwich Quadrangle, Massachusetts

Compiled by  
**Byron D. Stone and Mary L. DiGiacomo-Cohen**  
2018

Any use of trade, firm, or product names is for descriptive purposes only and  
does not imply endorsement by the U.S. Government

For sale by U.S. Geological Survey, Box 25286, Denver Federal Center,  
Denver, CO 80225; <https://store.usgs.gov>; 1-888-ASK-USGS (1-888-275-8747)

Suggested citation: Stone, B.D., and DiGiacomo-Cohen, M.L., comps., 2018,  
Surficial materials map of the Harwich quadrangle, Massachusetts,  
quadrangle 184 in Stone, J.R., Stone, B.D., DiGiacomo-Cohen, M.L., and  
Mahow, S.B., comps., Surficial materials of Massachusetts—A 1:24,000-scale  
geologic map database: U.S. Geological Survey Scientific Investigations Map  
3402, 1 sheet, scale 1:24,000, <https://doi.org/10.3133/sim3402>.

ISSN 2329-132X (online)  
<https://doi.org/10.3133/sim3402>