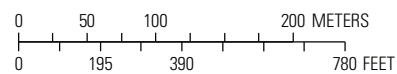


Base map modified from ESRI ArcGIS Online, accessed 2019 and 2021  
1:5,500-scale digital data  
Universal Transverse Mercator projection, zone 13N  
North American Datum of 1983

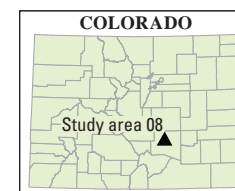
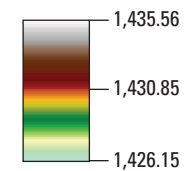


### INTERACTIVE DATA LAYERS

Elevation map 2015 (Hempel and others, 2020b)  
Elevation map 2020  
Elevation-change map with 95% confidence limit

### EXPLANATION

**Elevation, in meters**—Datum is North American Vertical Datum of 1988, Geoid 2012B



Publishing support provided by the Science Publishing Network, Denver Publishing Service Center  
Manuscript approved for publication September 17, 2021

Any use of trade, product, or firm names in this publication is for descriptive purposes only and does not imply endorsement by the U.S. Government

This map or plate is offered as an online-only, digital publication. Users should be aware that, because of differences in rendering processes and pixel resolution, some slight distortion of scale may occur when viewing it on a computer screen or when printing it on an electronic plotter, even when it is viewed or printed at its intended publication scale

Digital files available at <https://doi.org/10.3133/sim3481> and <https://doi.org/10.5066/P98J7DRO>

Suggested citation: Hempel, L.A., Creighton, A.L., and Bock, A.R., 2021, Elevation (2015, 2020) and elevation-change (2015–20) map—Study area 08, sheet 8 in Elevation and elevation-change maps of Fountain Creek, southeastern Colorado, 2015–20: U.S. Geological Survey Scientific Investigations Map 3481, 10 sheets, # p., <https://doi.org/10.3133/sim3481>.

Associated data for this publication: Hempel, L.A., Creighton, A.L., and Kisfalusi, Z.D., 2020, Elevation data from Fountain Creek between Colorado Springs and the confluence of Fountain Creek at the Arkansas River, Colorado, 2020 (ver 2.0, May 2021): U.S. Geological Survey data release, <https://doi.org/10.5066/P98J7DRO>.

# Elevation (2015, 2020) and Elevation-Change (2015–20) Map—Study Area 08

By  
**Laura A. Hempel, Andrea L. Creighton, and Andrew R. Bock**  
2021