

Changes in Streamflow and Water Quality in Selected Nontidal Basins in the Chesapeake Bay Watershed, 1985-2004

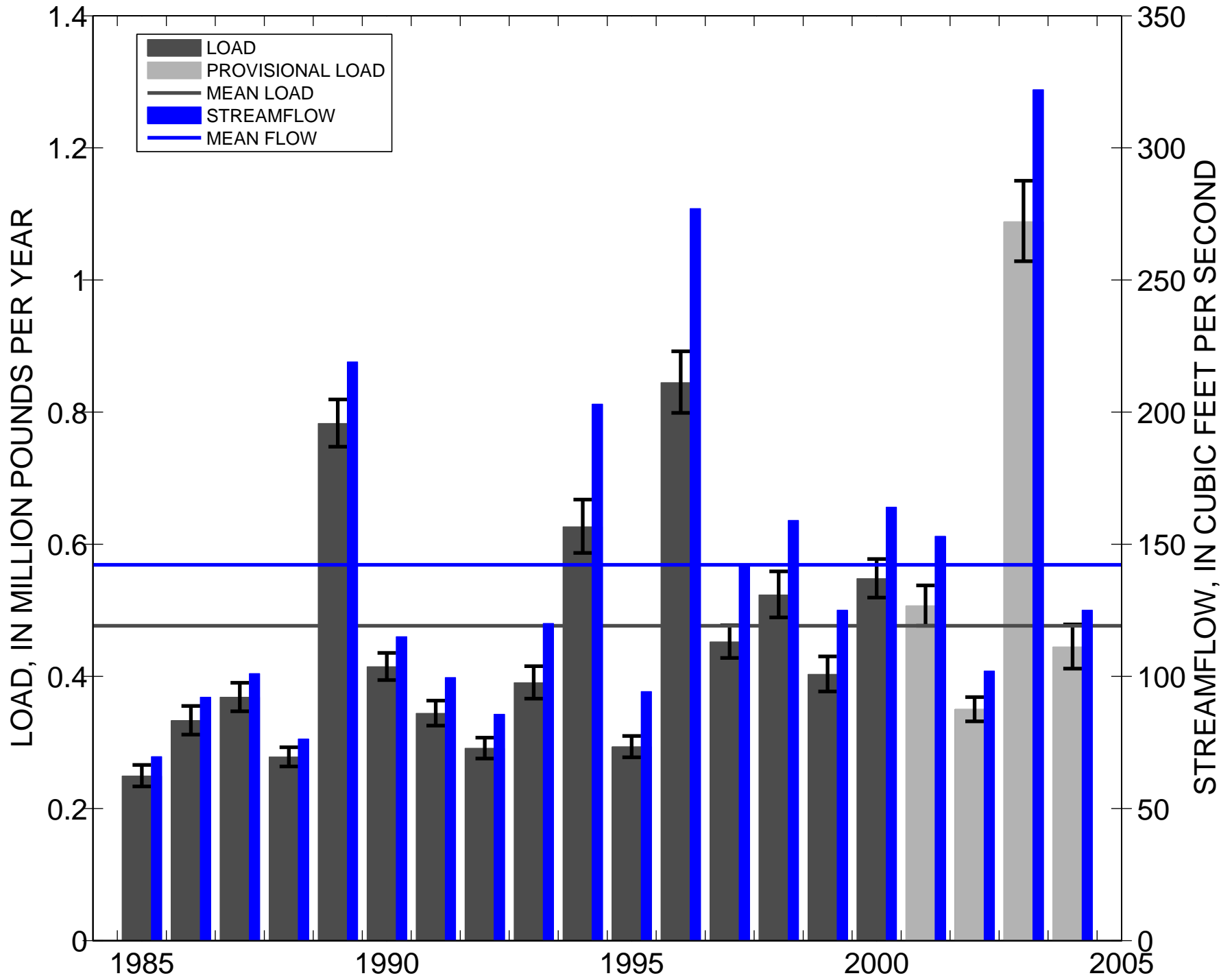
By Michael J. Langland, Jeff P. Raffensperger, Douglas L. Moyer, Jurate M. Landwehr, and Gregory E. Schwarz

Appendix 3. Annual loads, annual-mean streamflow, mean annual load, and annual-mean streamflow for the 9 River Input Monitoring Program sites.

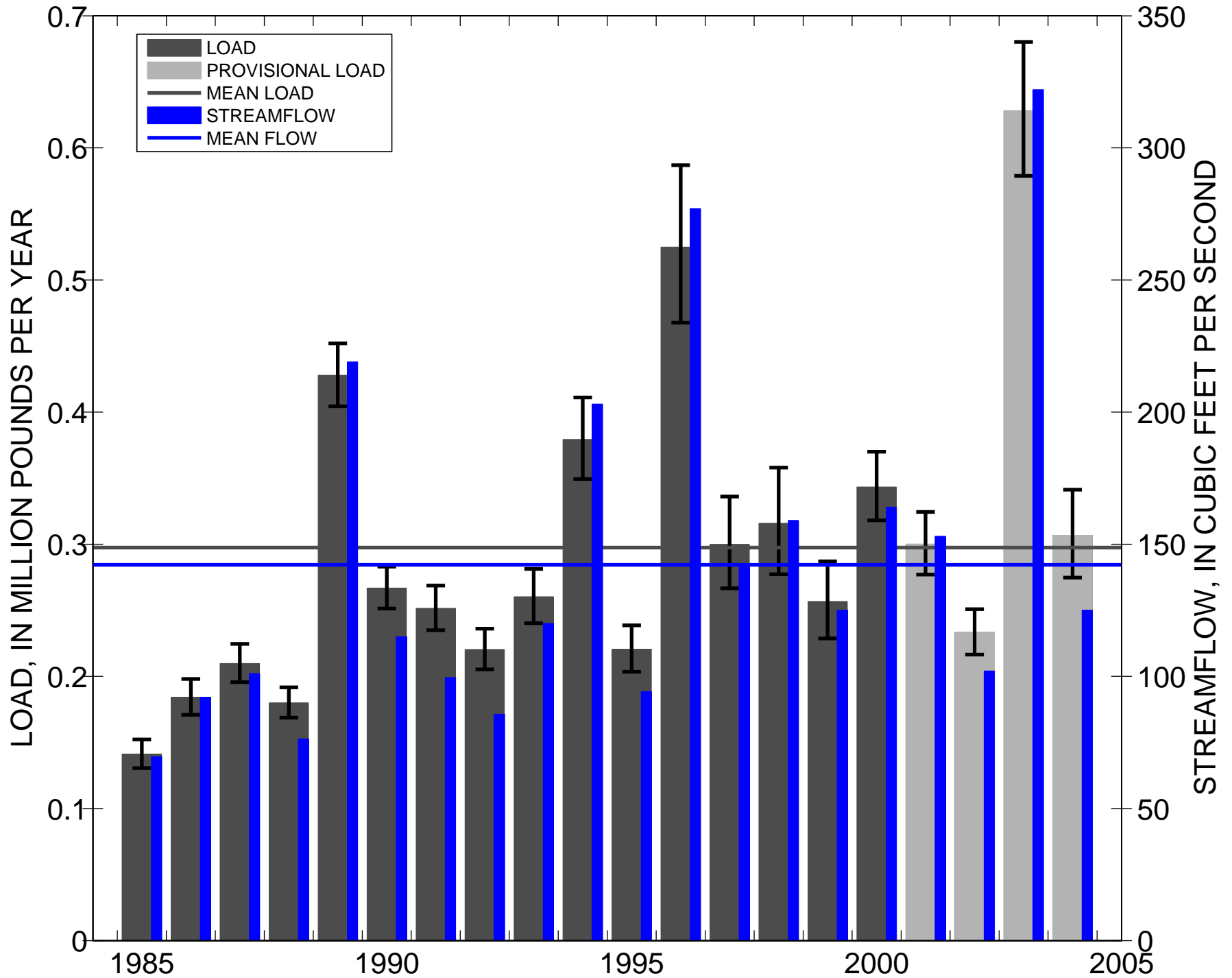
Scientific Investigations Report 2006–5178

U.S. Geological Survey
2006

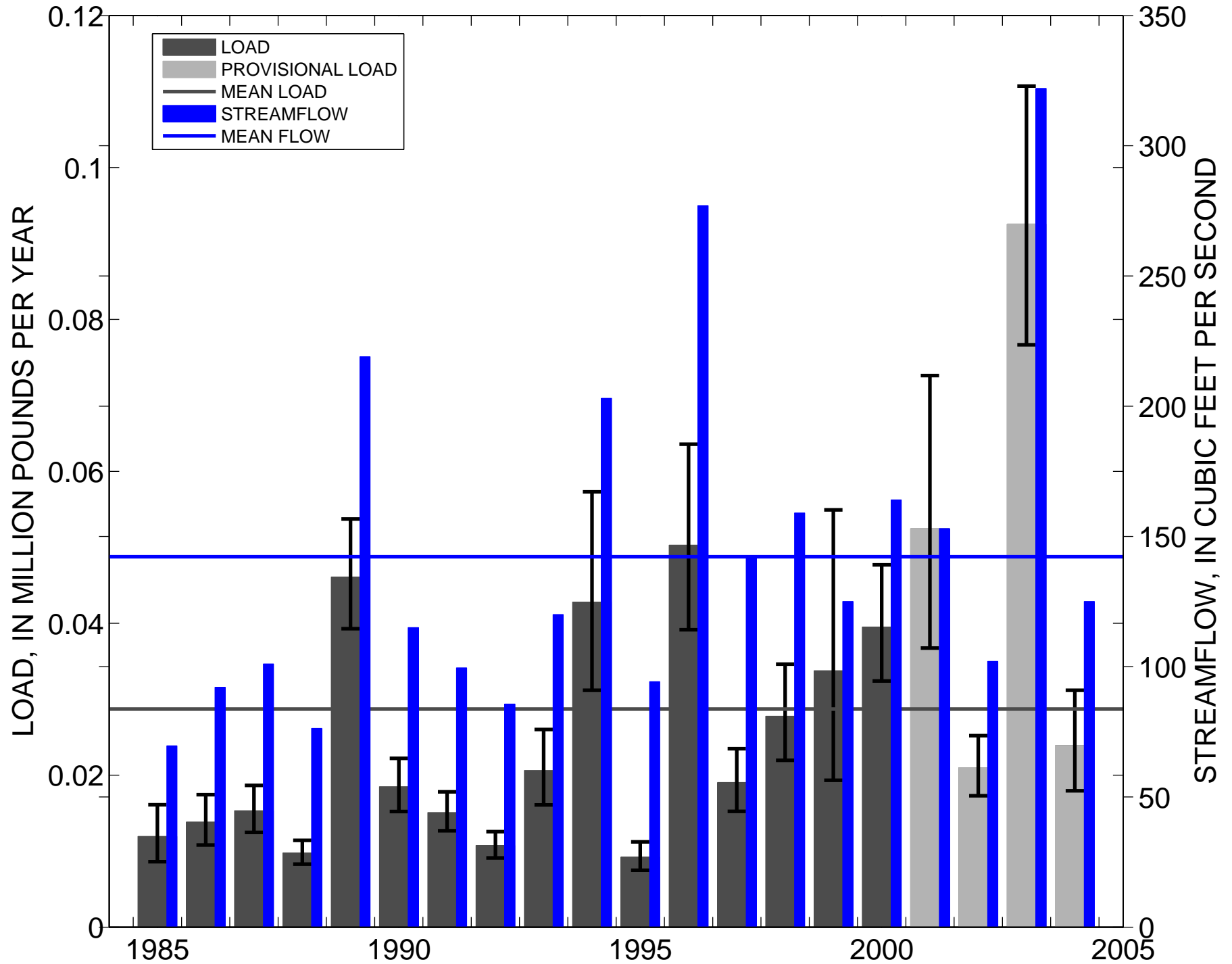
ANNUAL LOADS/STREAMFLOW:01491000,CHOPTANK RIVER NEAR GREENSBORO, MD:TOTAL NITROGEN



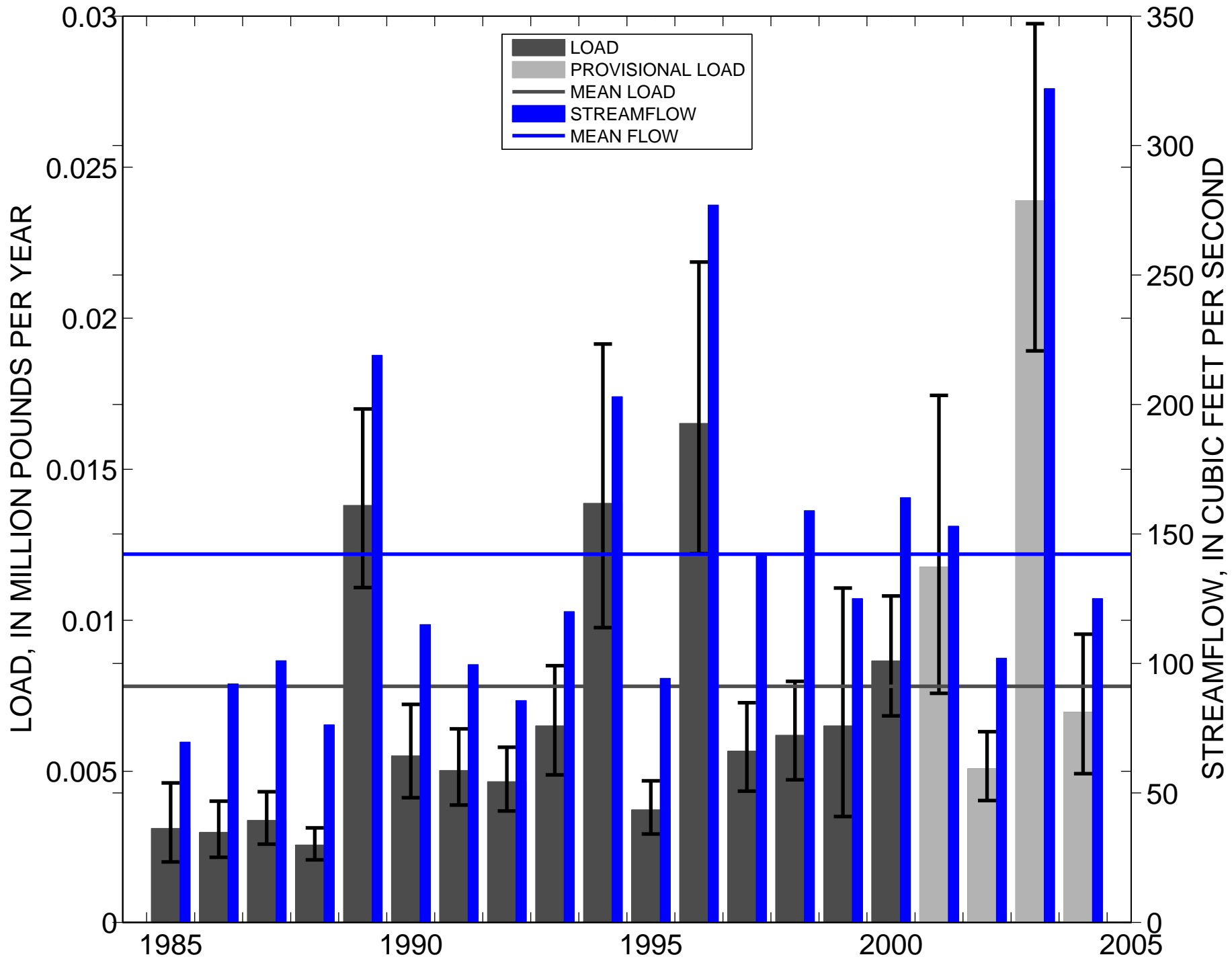
ANNUAL LOADS/STREAMFLOW:01491000,CHOPTANK RIVER NEAR GREENSBORO, MD:TOTAL NITRITE PLUS NITRATE

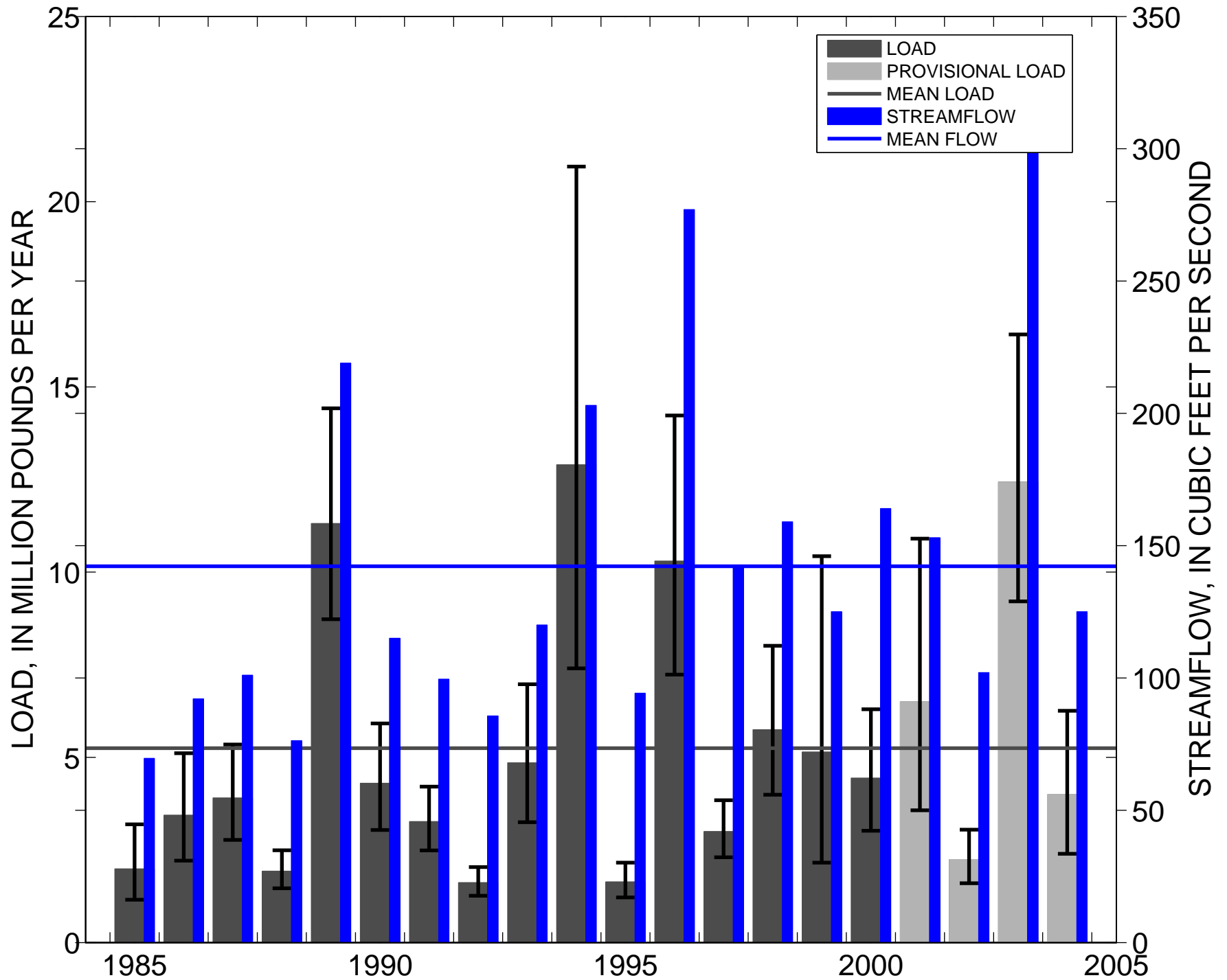


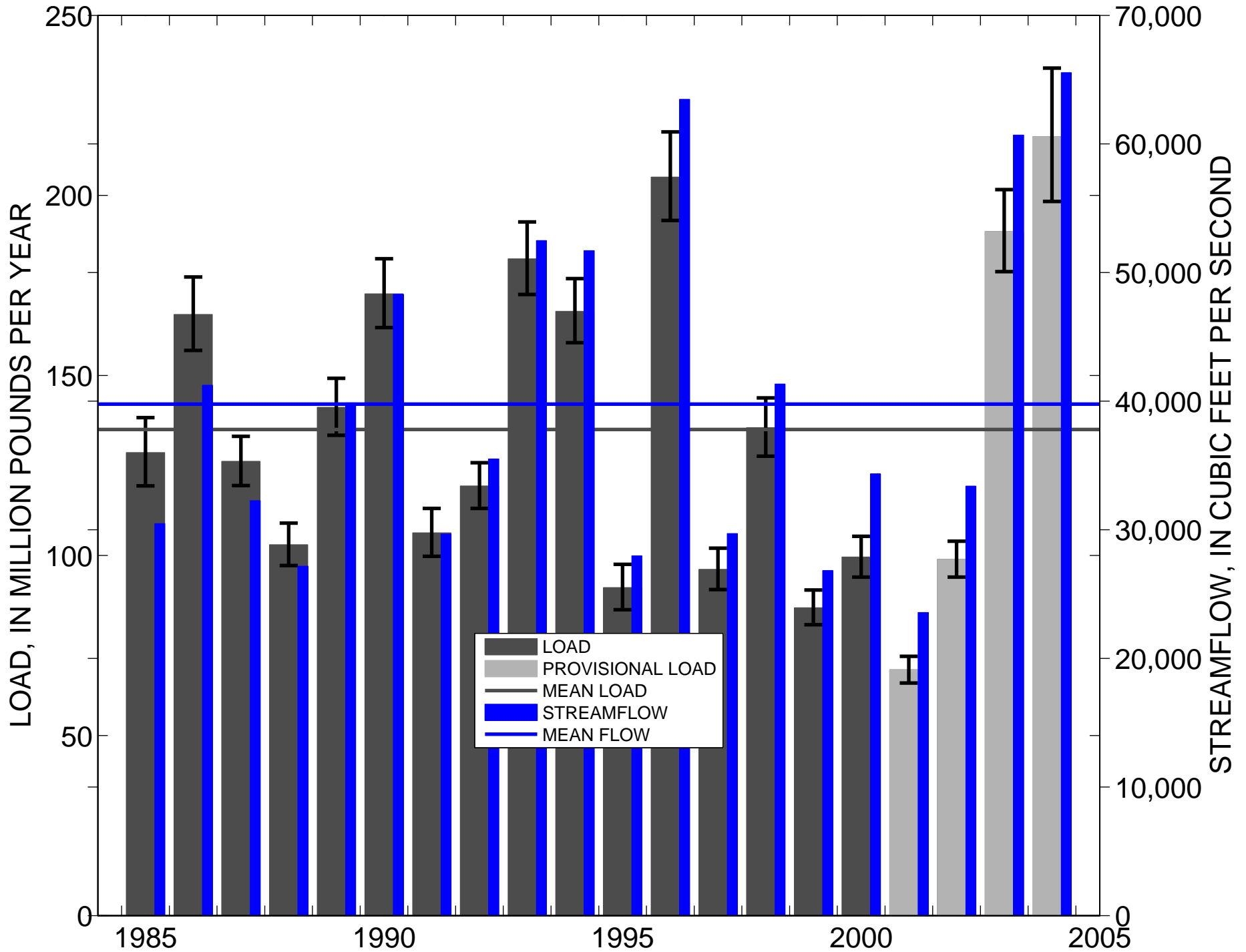
ANNUAL LOADS/STREAMFLOW:01491000,CHOPTANK RIVER NEAR GREENSBORO, MD:TOTAL PHOSPHORUS



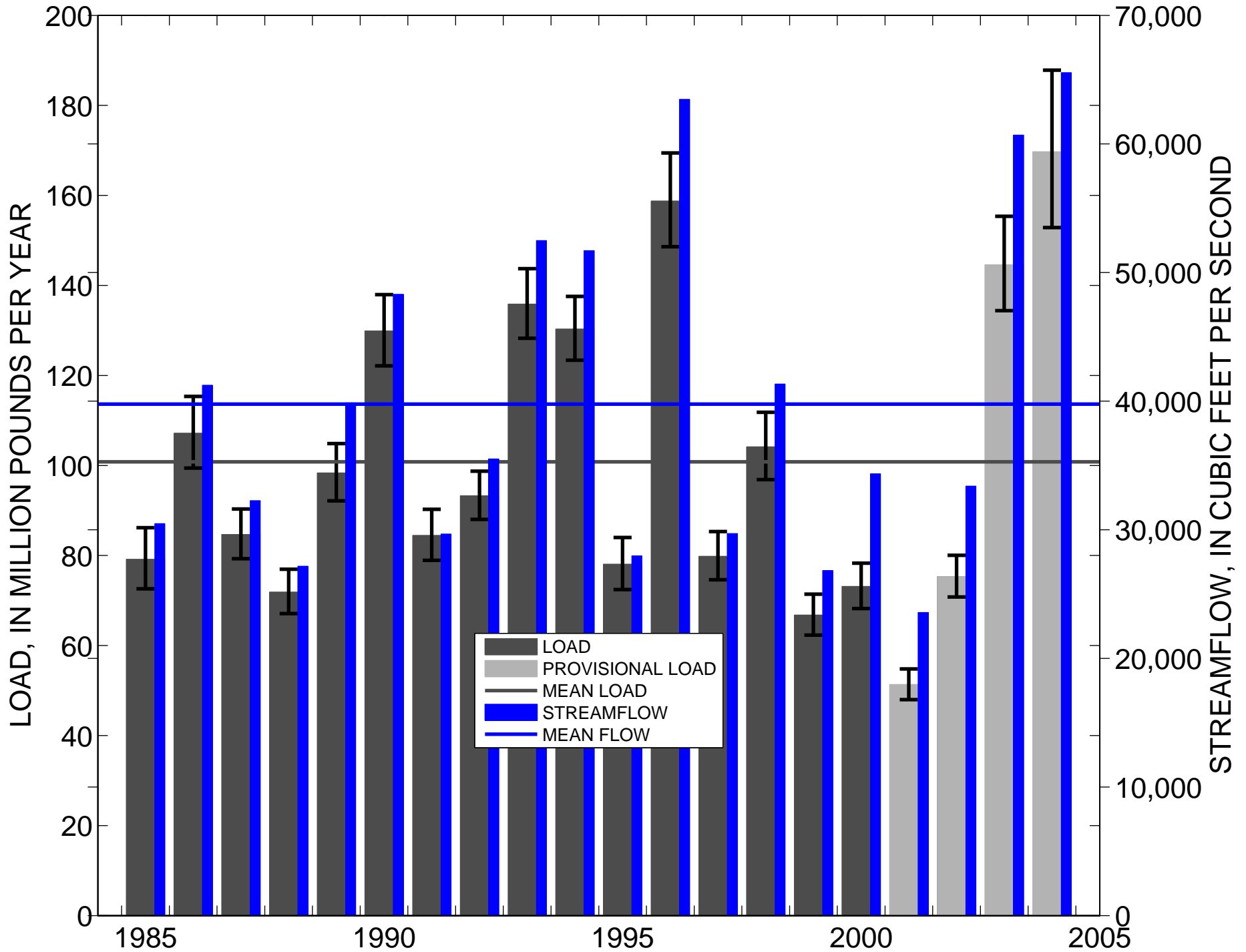
ANNUAL LOADS/STREAMFLOW:01491000,CHOPTANK RIVER NEAR GREENSBORO, MD:DISSOLVED INORGANIC PHOSPHORUS



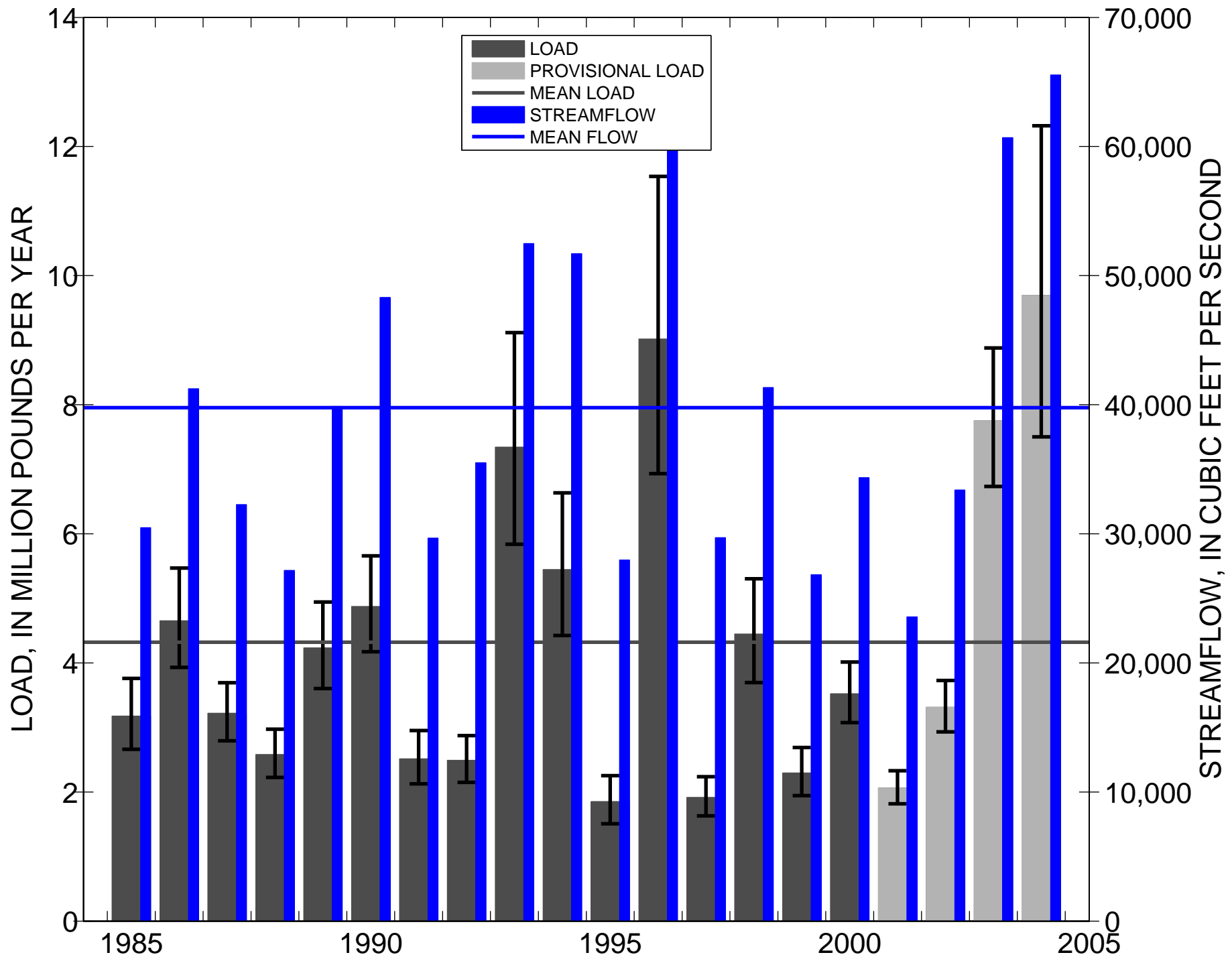


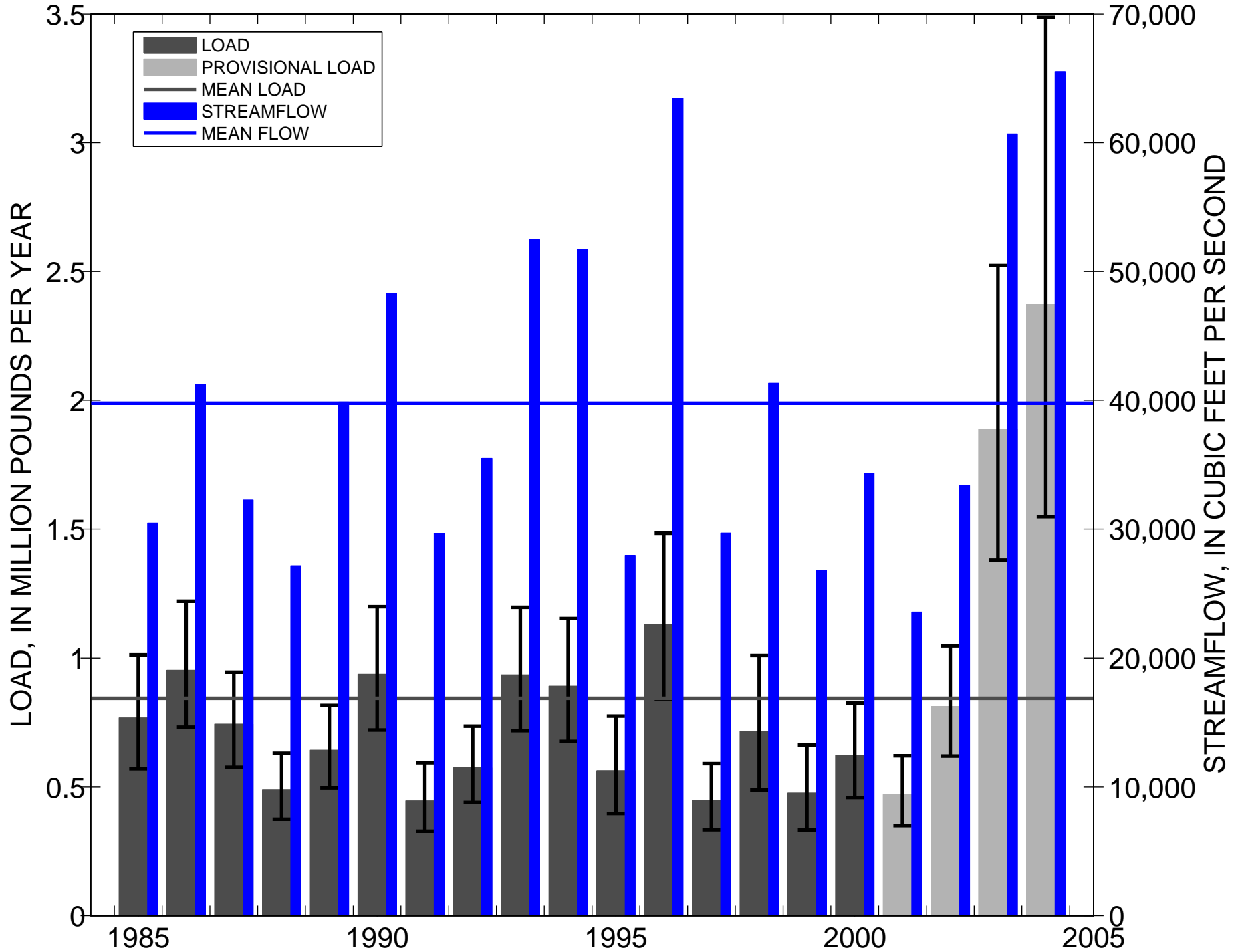


ANNUAL LOADS/STREAMFLOW:01578310,SUSQUEHANNA RIVER AT CONOWINGO, MD:TOTAL NITRITE PLUS NITRATE

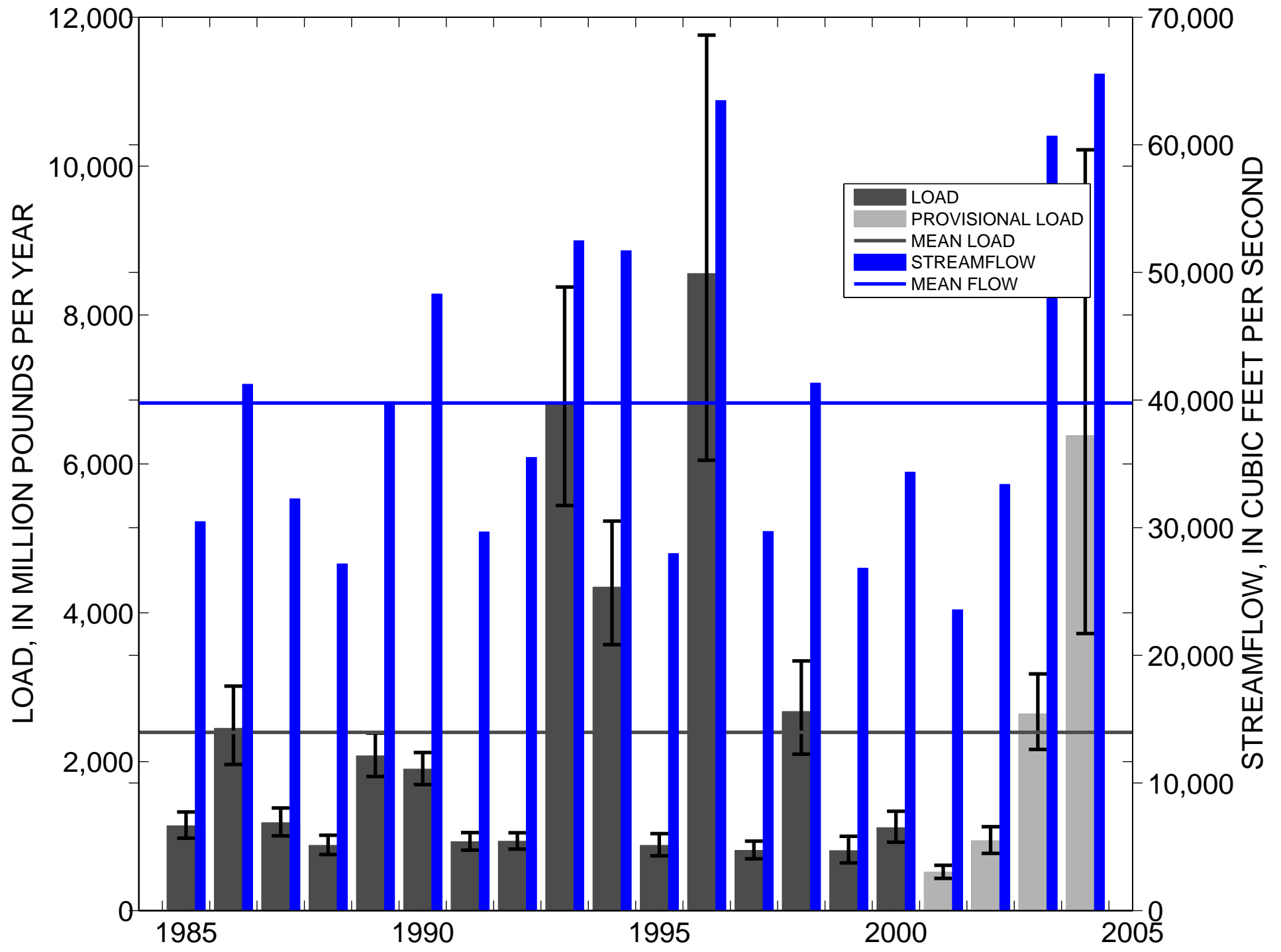


ANNUAL LOADS/STREAMFLOW:01578310,SUSQUEHANNA RIVER AT CONOWINGO, MD:TOTAL PHOSPHORUS

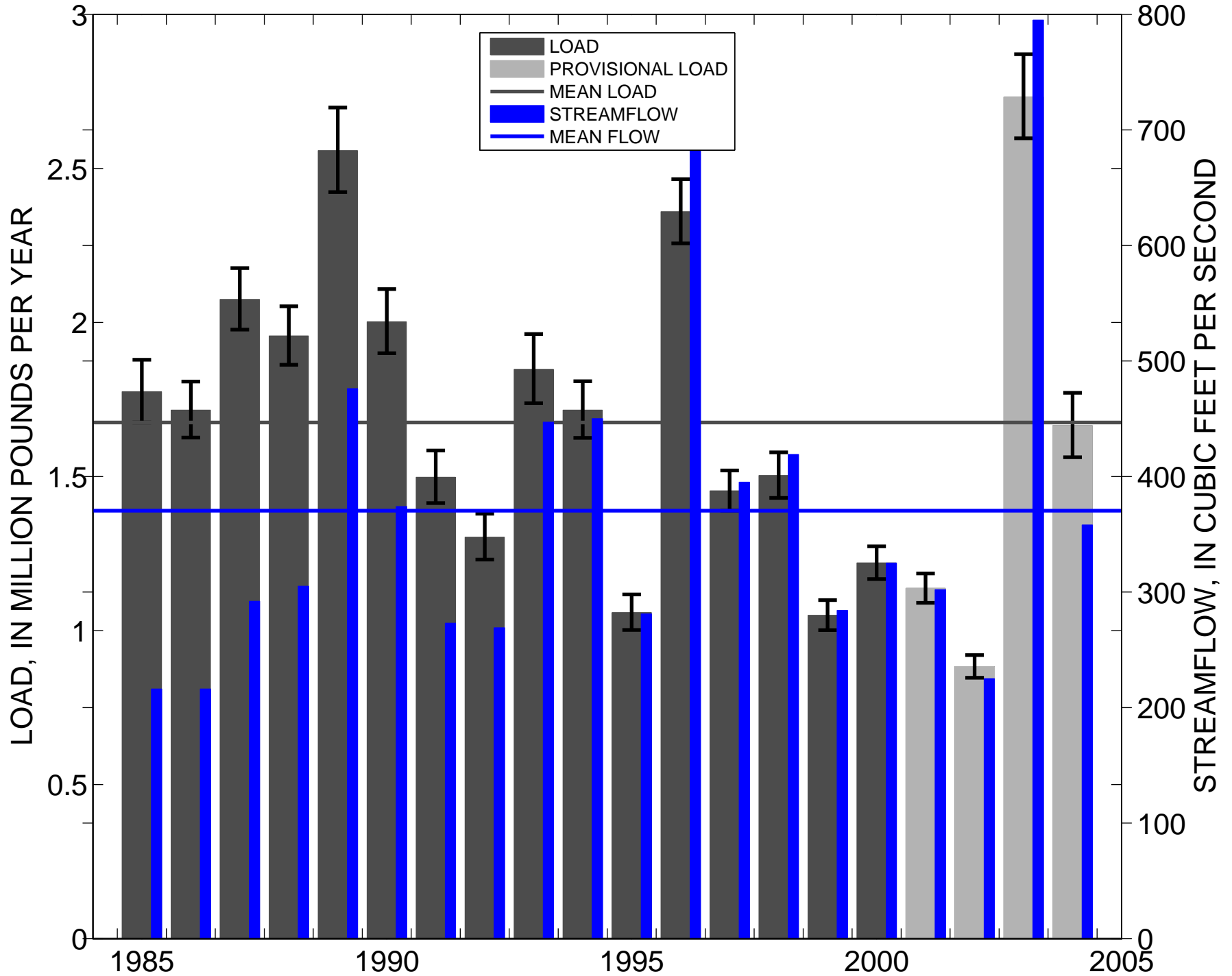




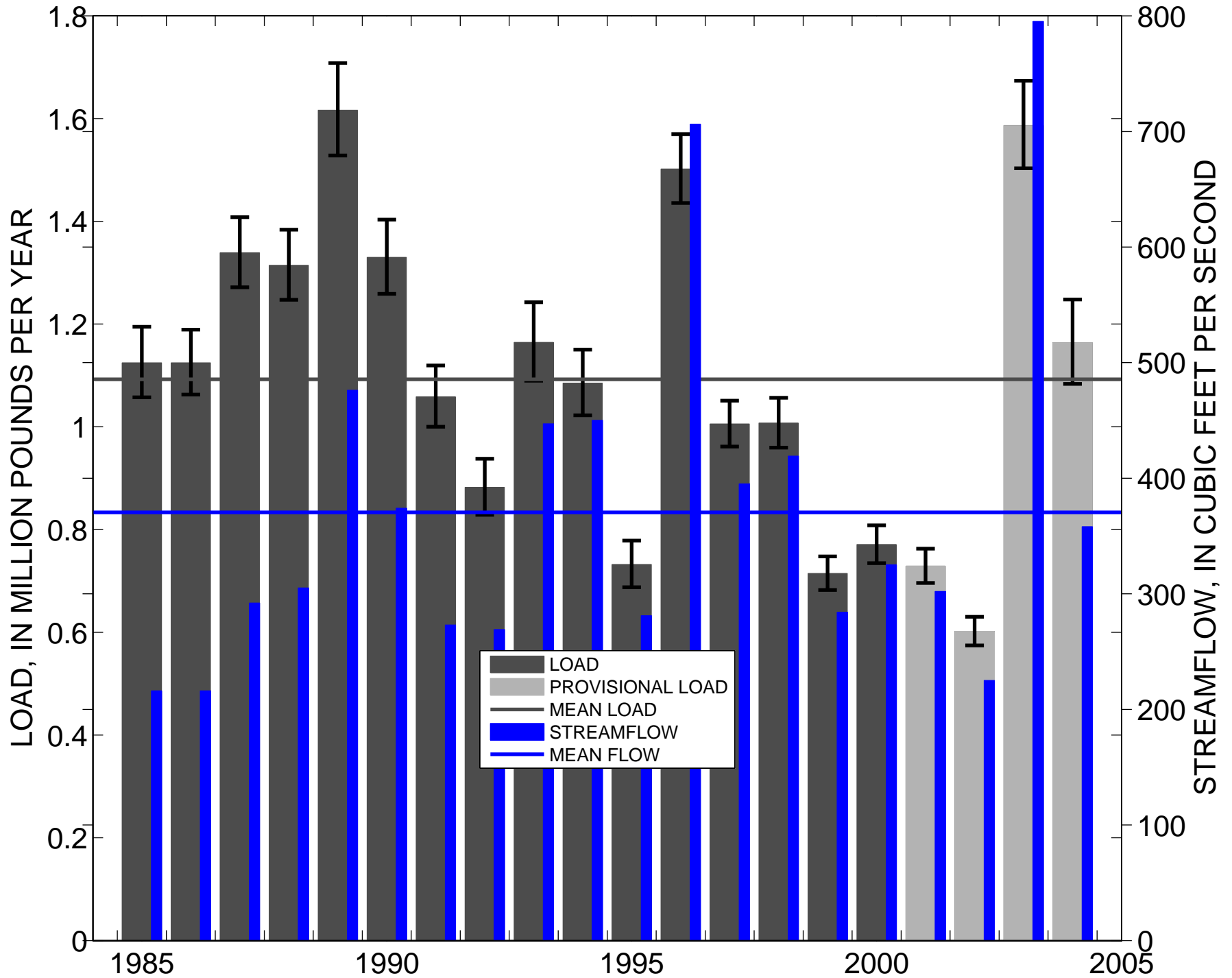
ANNUAL LOADS/STREAMFLOW:01578310,SUSQUEHANNA RIVER AT CONOWINGO, MD:SEDIMENT



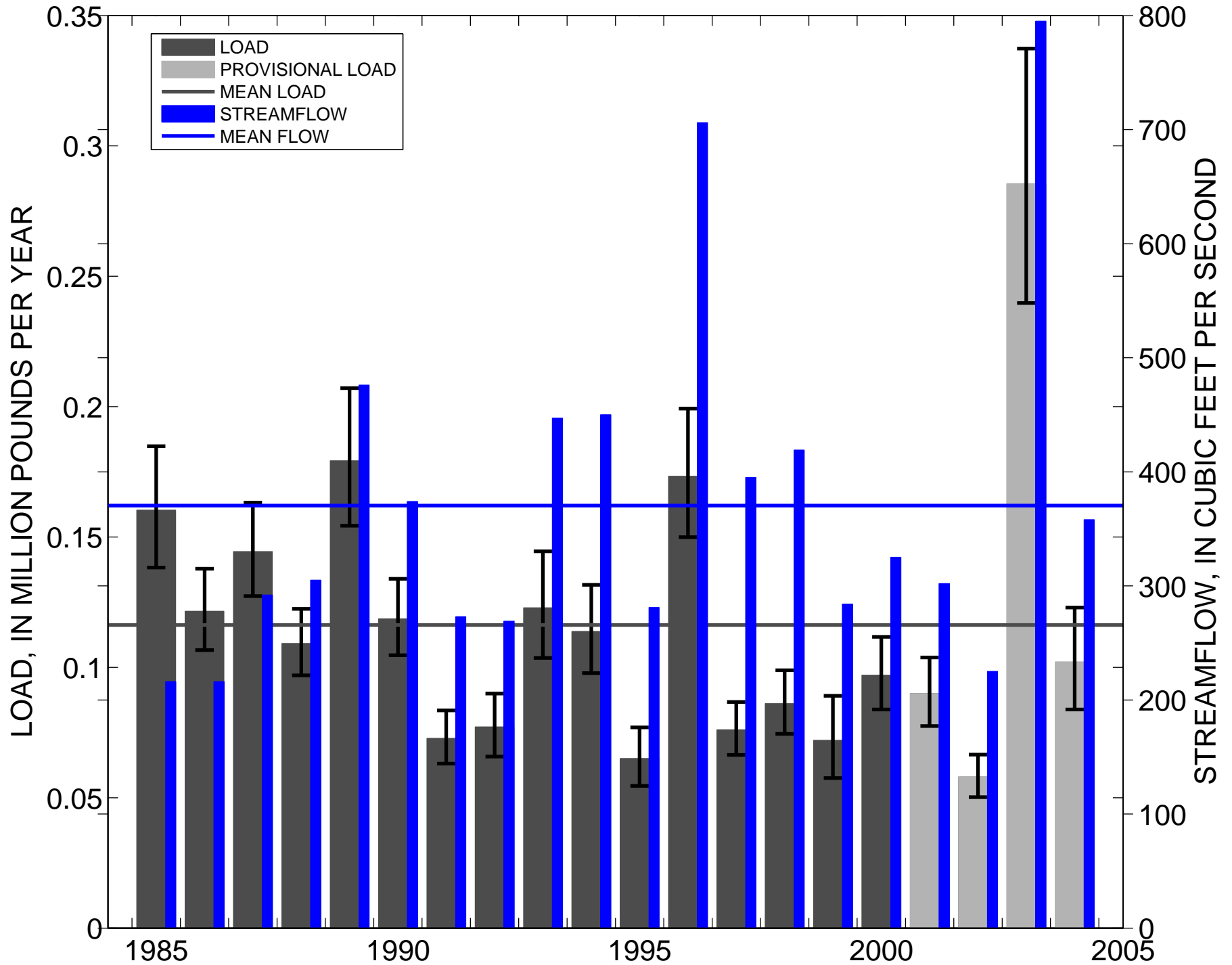
ANNUAL LOADS/STREAMFLOW:01594440,PATUXENT RIVER NEAR BOWIE, MD:TOTAL NITROGEN



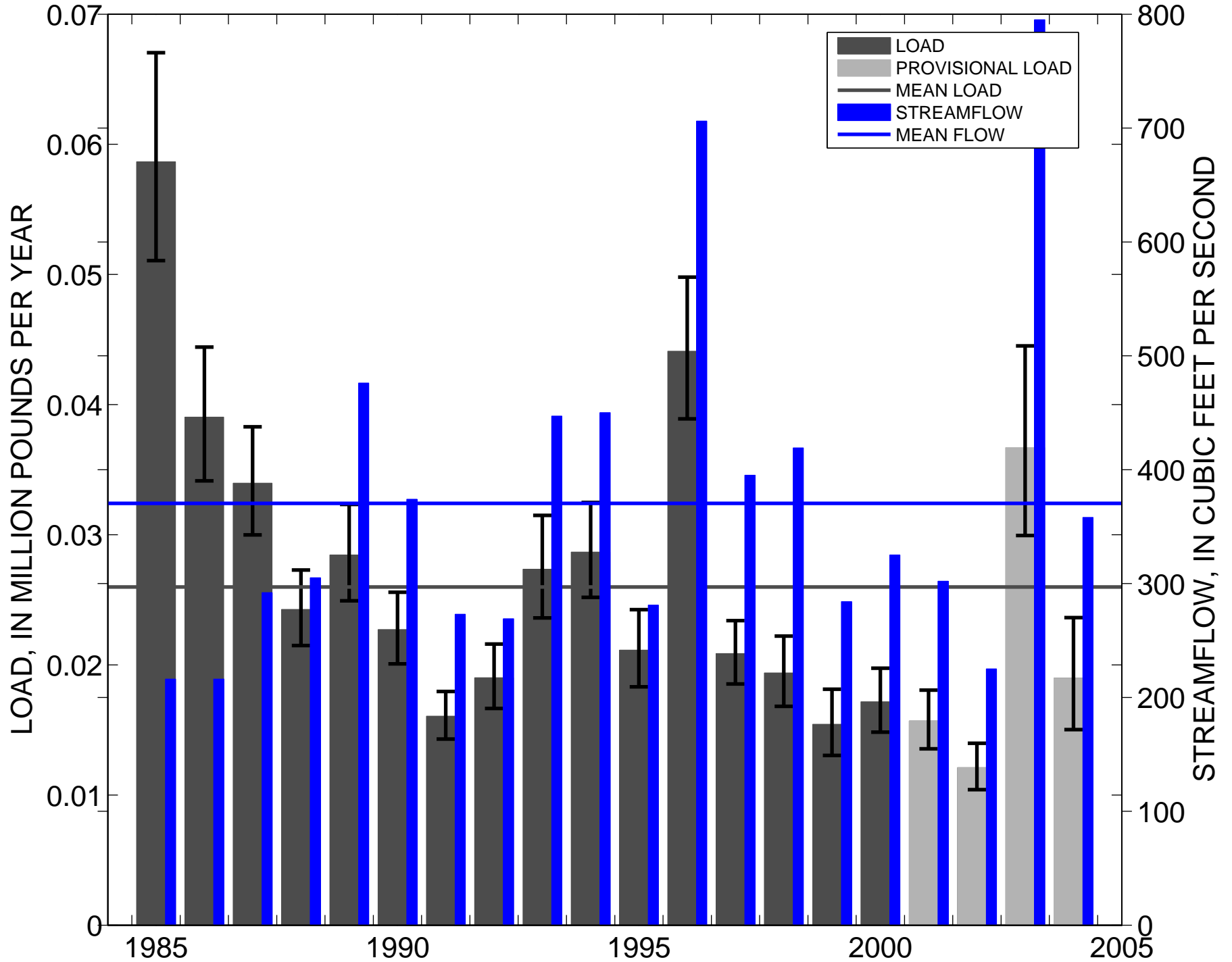
ANNUAL LOADS/STREAMFLOW:01594440,PATUXENT RIVER NEAR BOWIE, MD:TOTAL NITRITE PLUS NITRATE



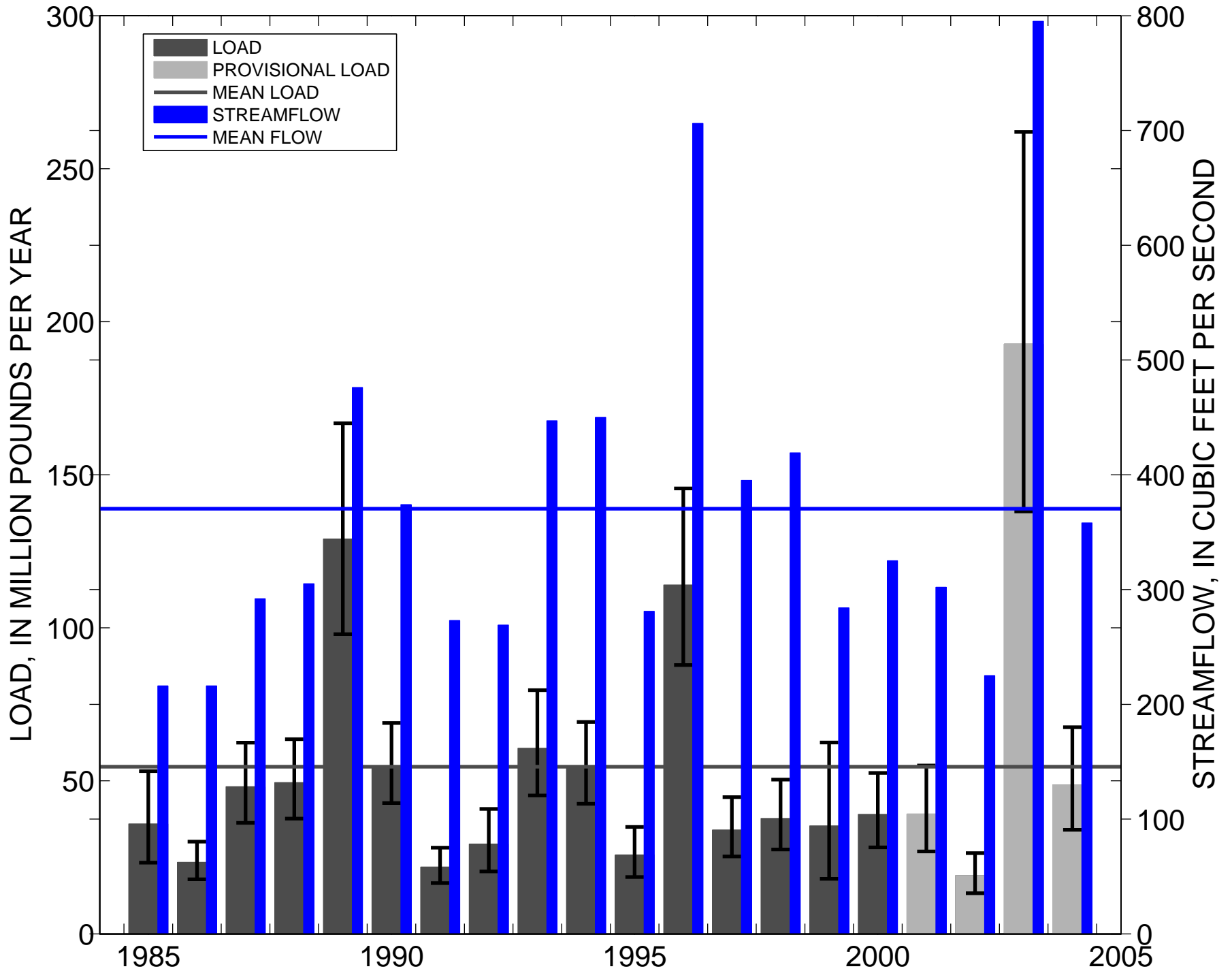
ANNUAL LOADS/STREAMFLOW:01594440,PATUXENT RIVER NEAR BOWIE, MD:TOTAL PHOSPHORUS



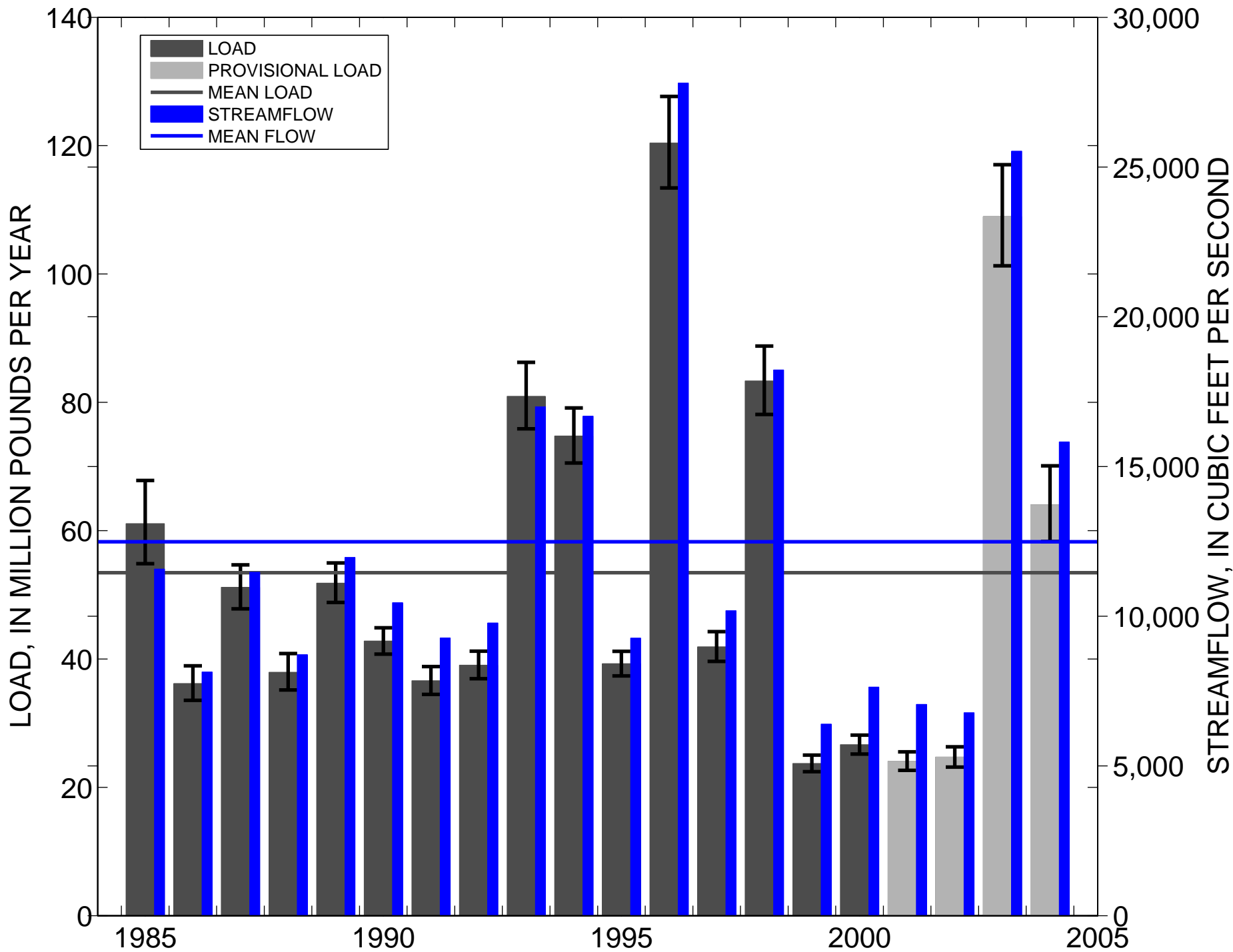
ANNUAL LOADS/STREAMFLOW:01594440,PATUXENT RIVER NEAR BOWIE, MD:DISSOLVED INORGANIC PHOSPHORUS



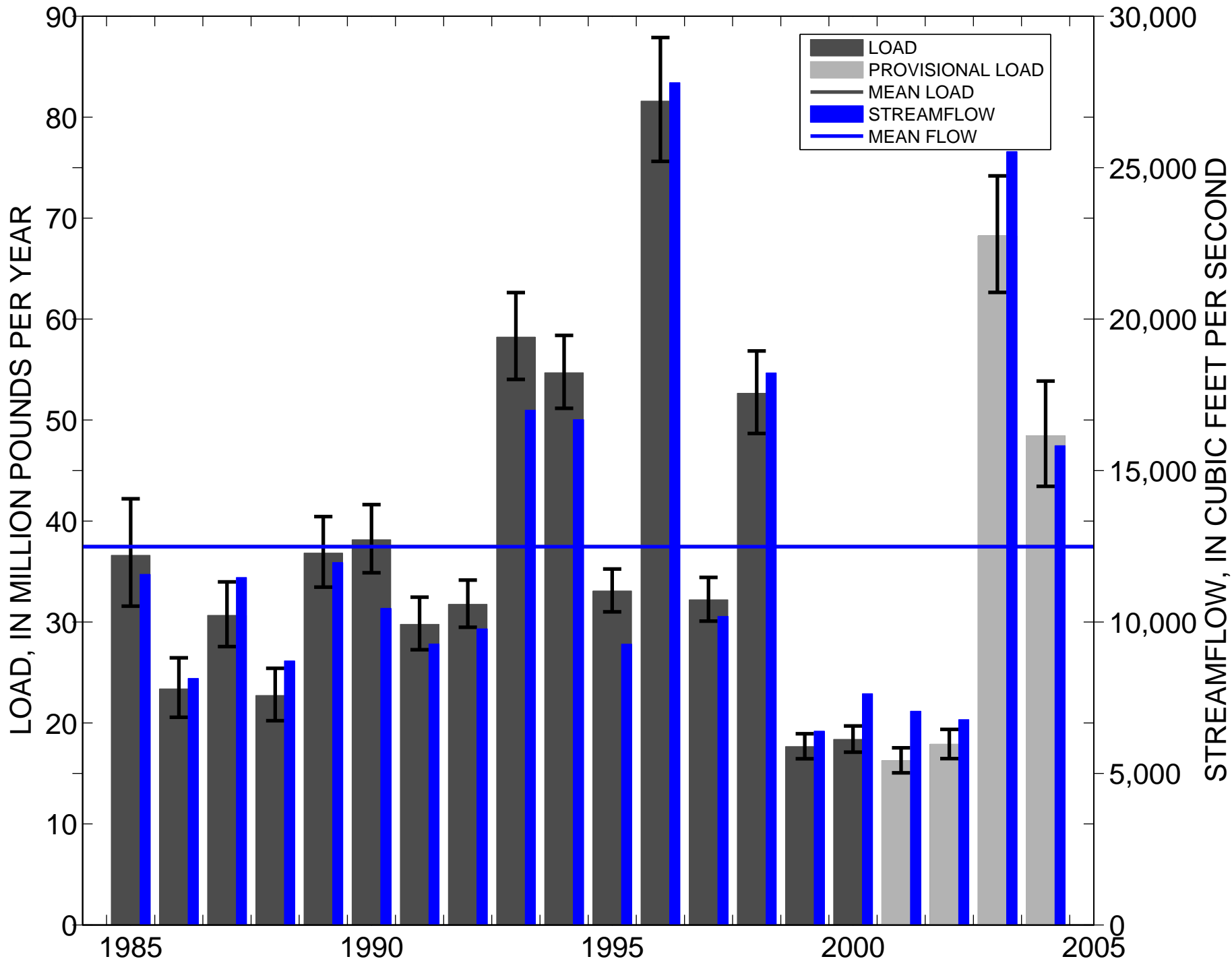
ANNUAL LOADS/STREAMFLOW:01594440,PATUXENT RIVER NEAR BOWIE, MD:SEDIMENT



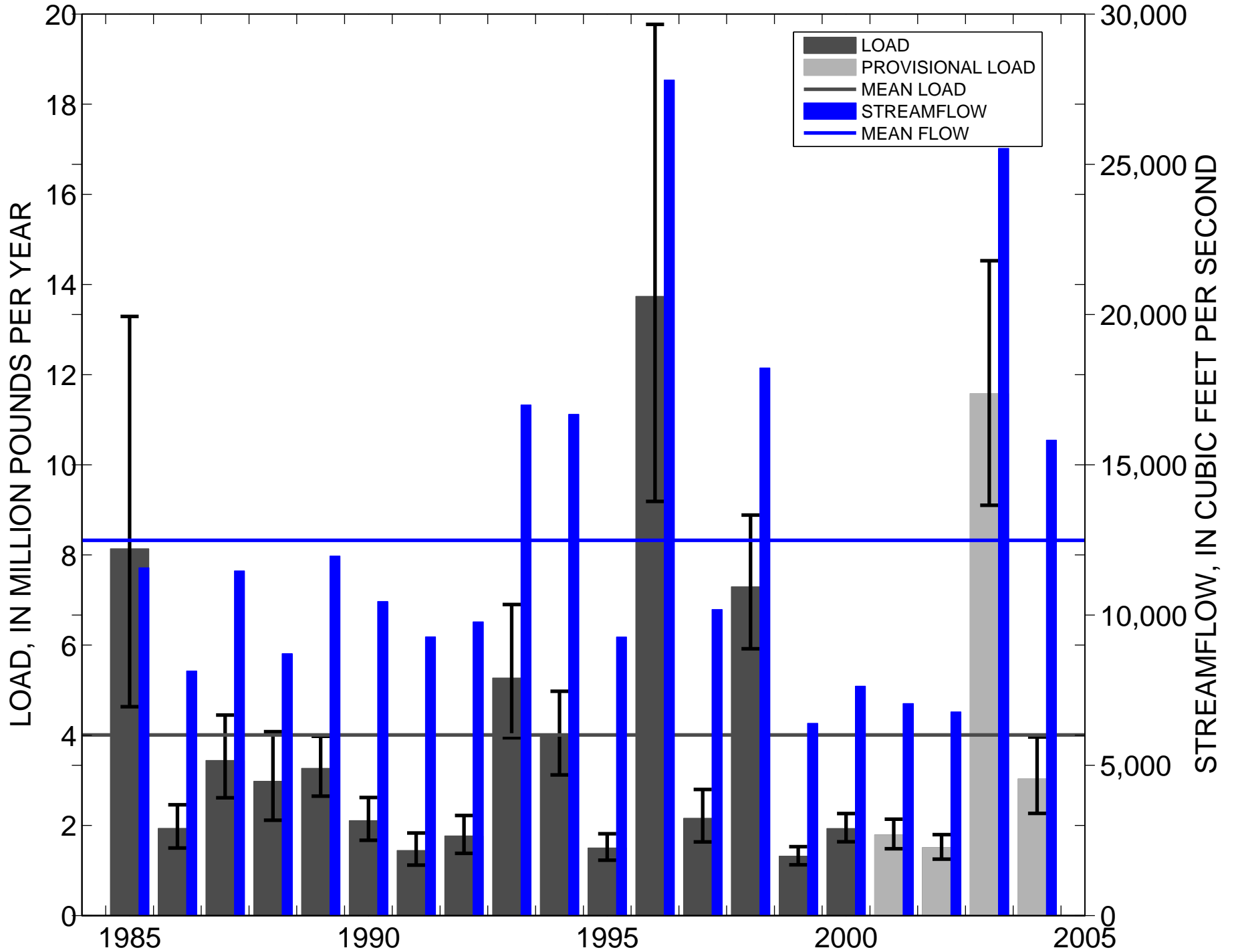
ANNUAL LOADS/STREAMFLOW:01646580,POTOMAC RIVER AT CHAIN BRIDGE, AT WASHINGTON, DC:TOTAL NITROGEN



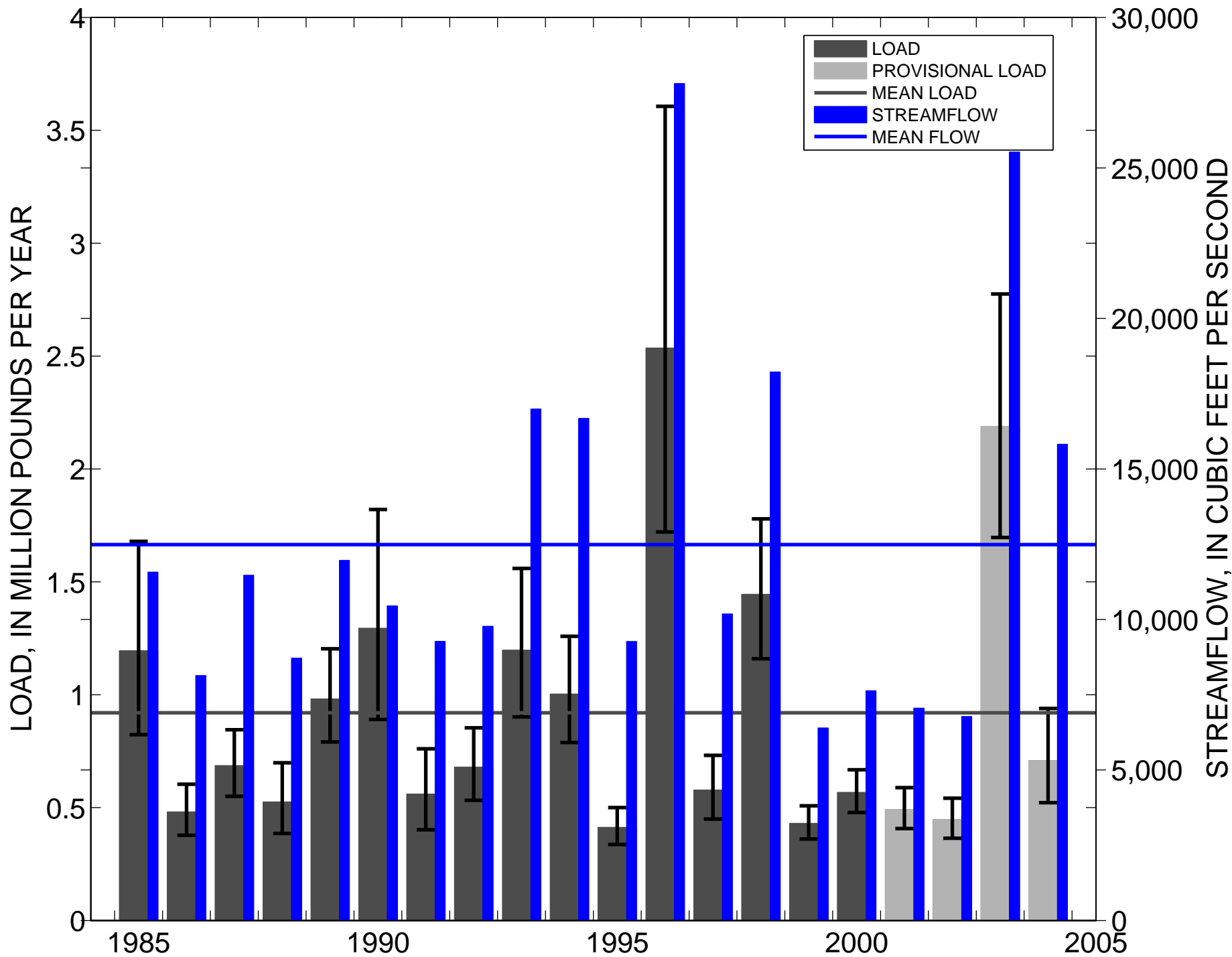
ANNUAL LOADS/STREAMFLOW:01646580,POTOMAC RIVER AT CHAIN BRIDGE, AT WASHINGTON, DC:TOTAL NITRITE PLUS NITRATE



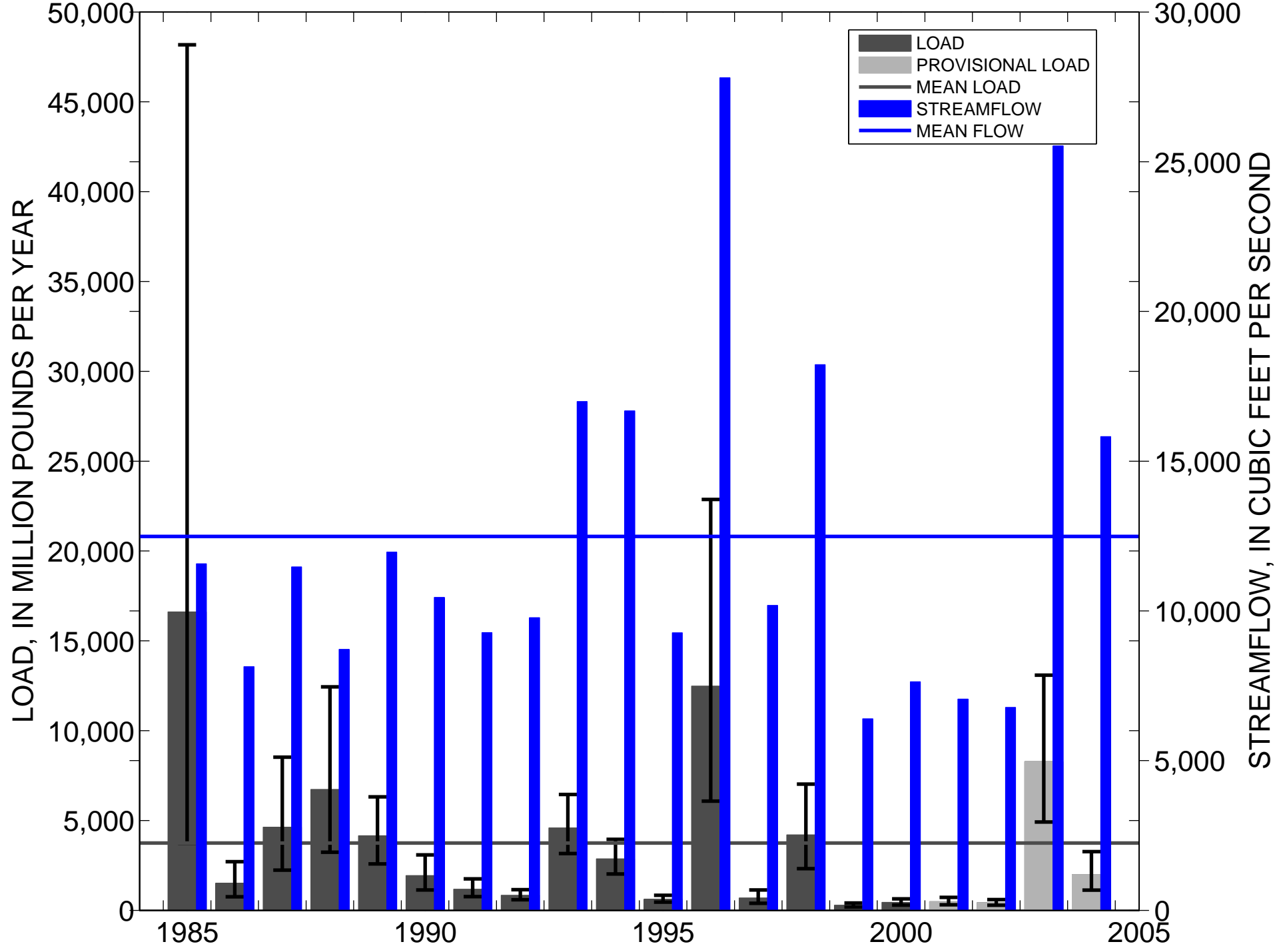
ANNUAL LOADS/STREAMFLOW:01646580,POTOMAC RIVER AT CHAIN BRIDGE, AT WASHINGTON, DC:TOTAL PHOSPHORUS



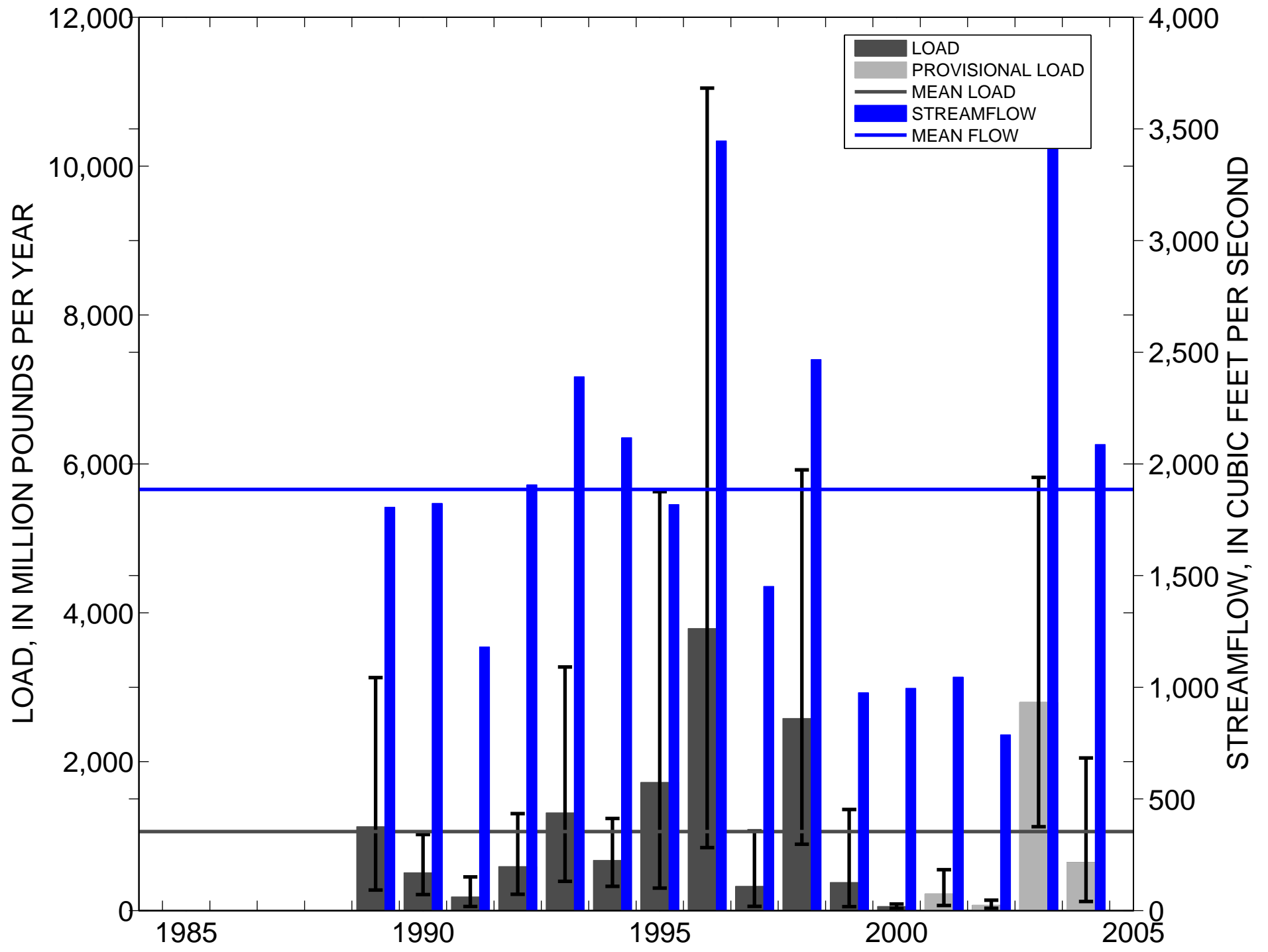
ANNUAL LOADS/STREAMFLOW:01646580,POTOMAC RIVER AT CHAIN BRIDGE, AT WASHINGTON, DC:DISSOLVED INORGANIC PHOSPHORUS



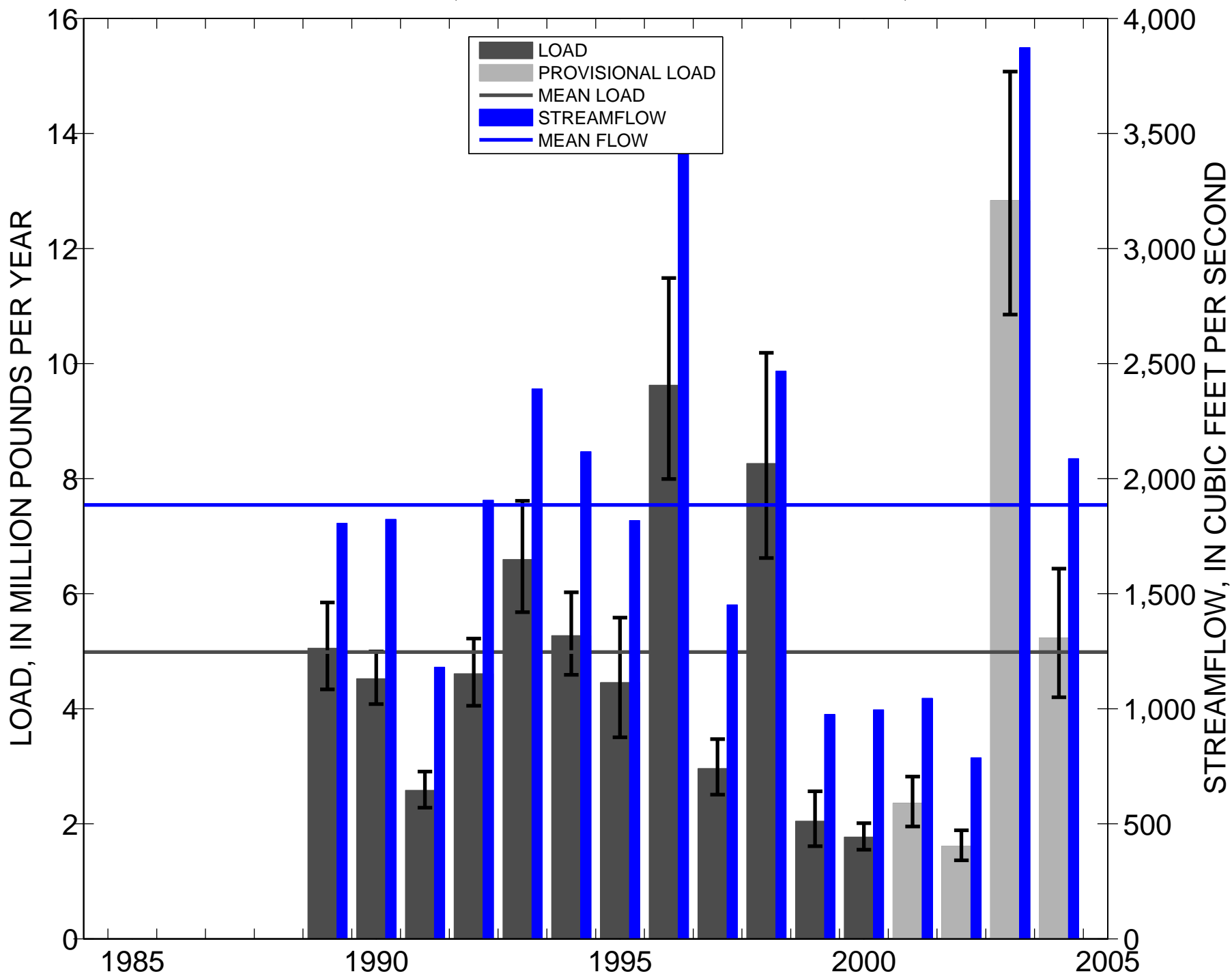
ANNUAL LOADS/STREAMFLOW:01646580,POTOMAC RIVER AT CHAIN BRIDGE, AT WASHINGTON, DC:SEDIMENT



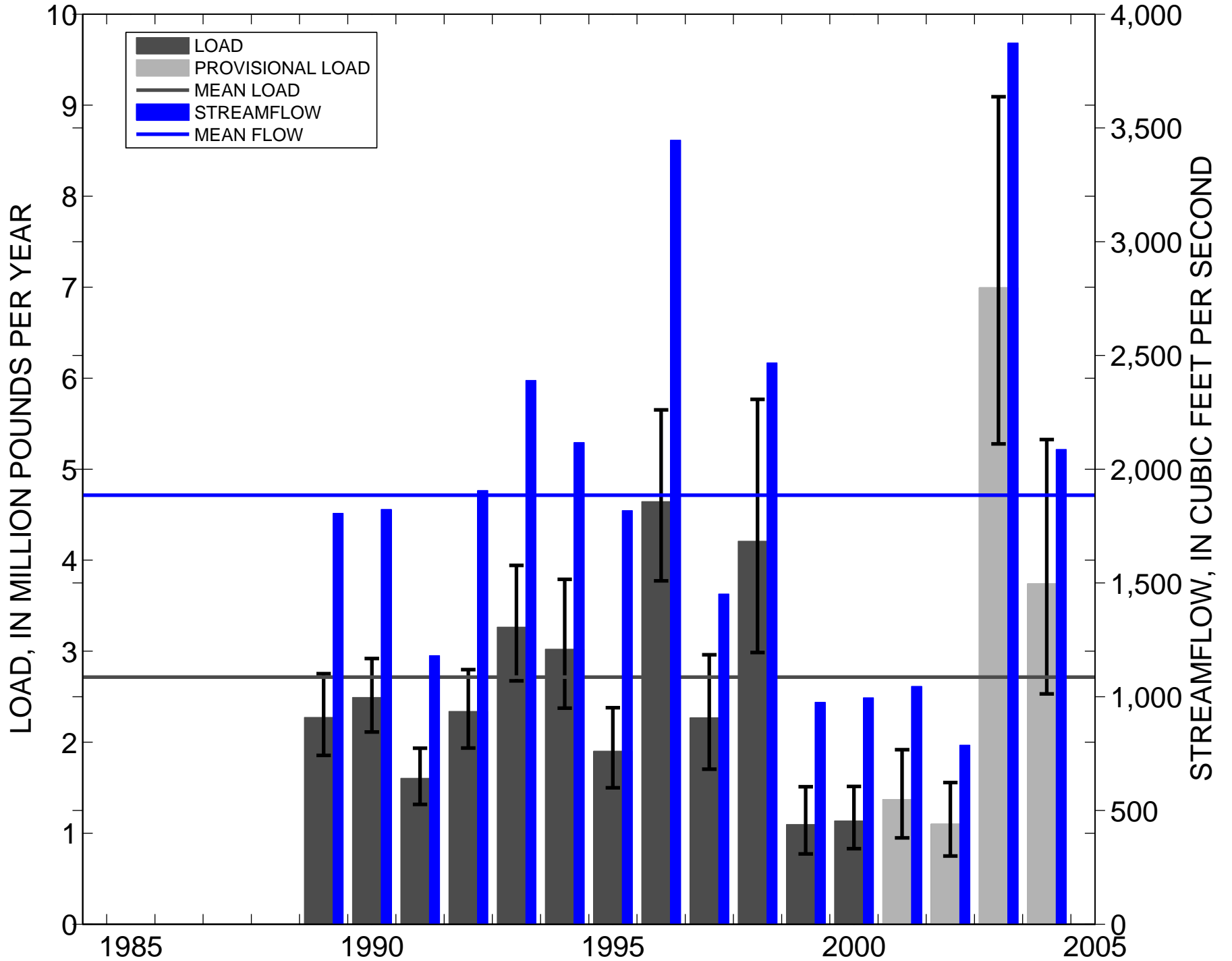
ANNUAL LOADS/STREAMFLOW:01668000,RAPPAHANNOCK RIVER NEAR FREDERICKSBURG, VA:SEDIMENT



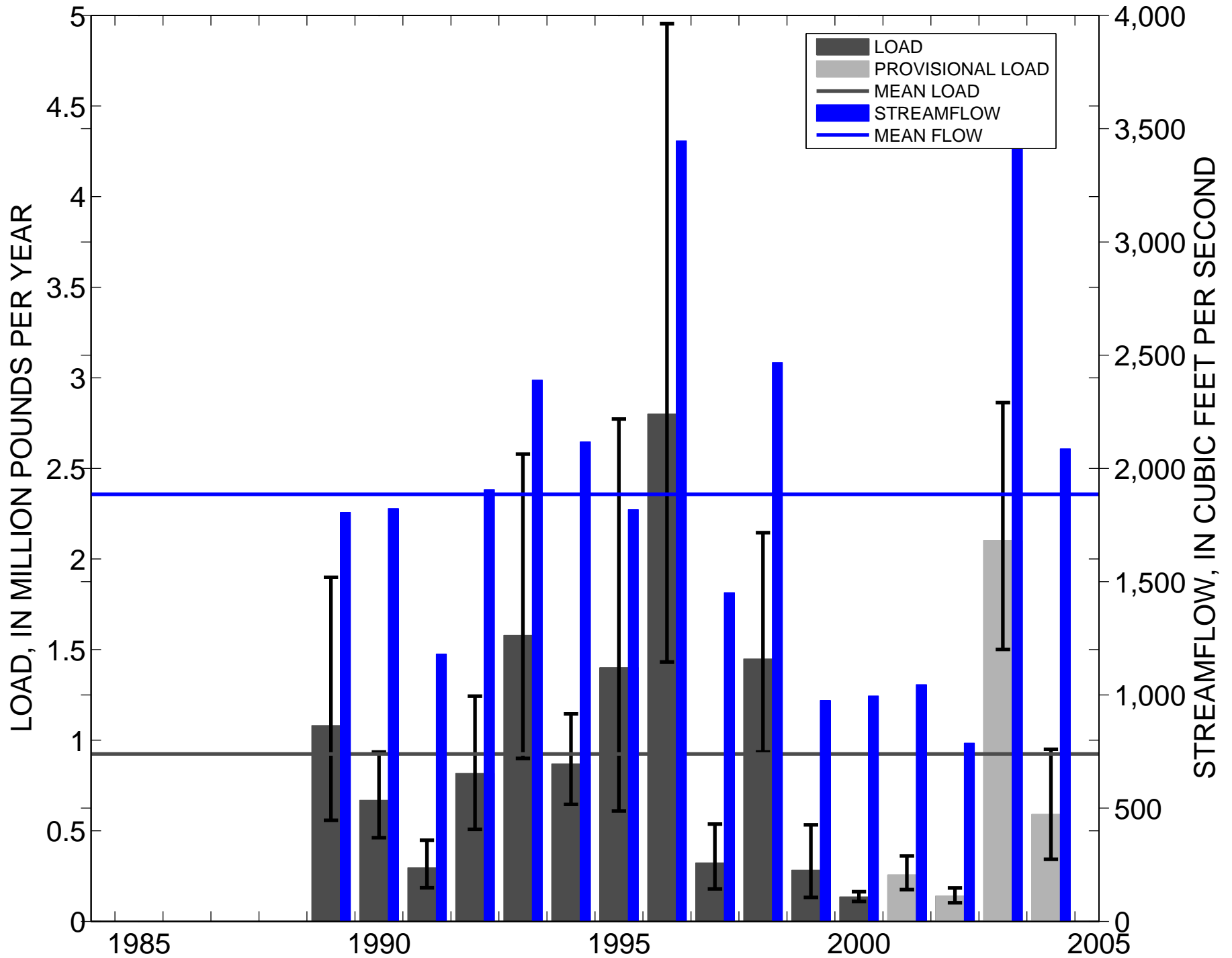
ANNUAL LOADS/STREAMFLOW:01668000,RAPPAHANNOCK RIVER NEAR FREDERICKSBURG, VA:TOTAL NITROGEN

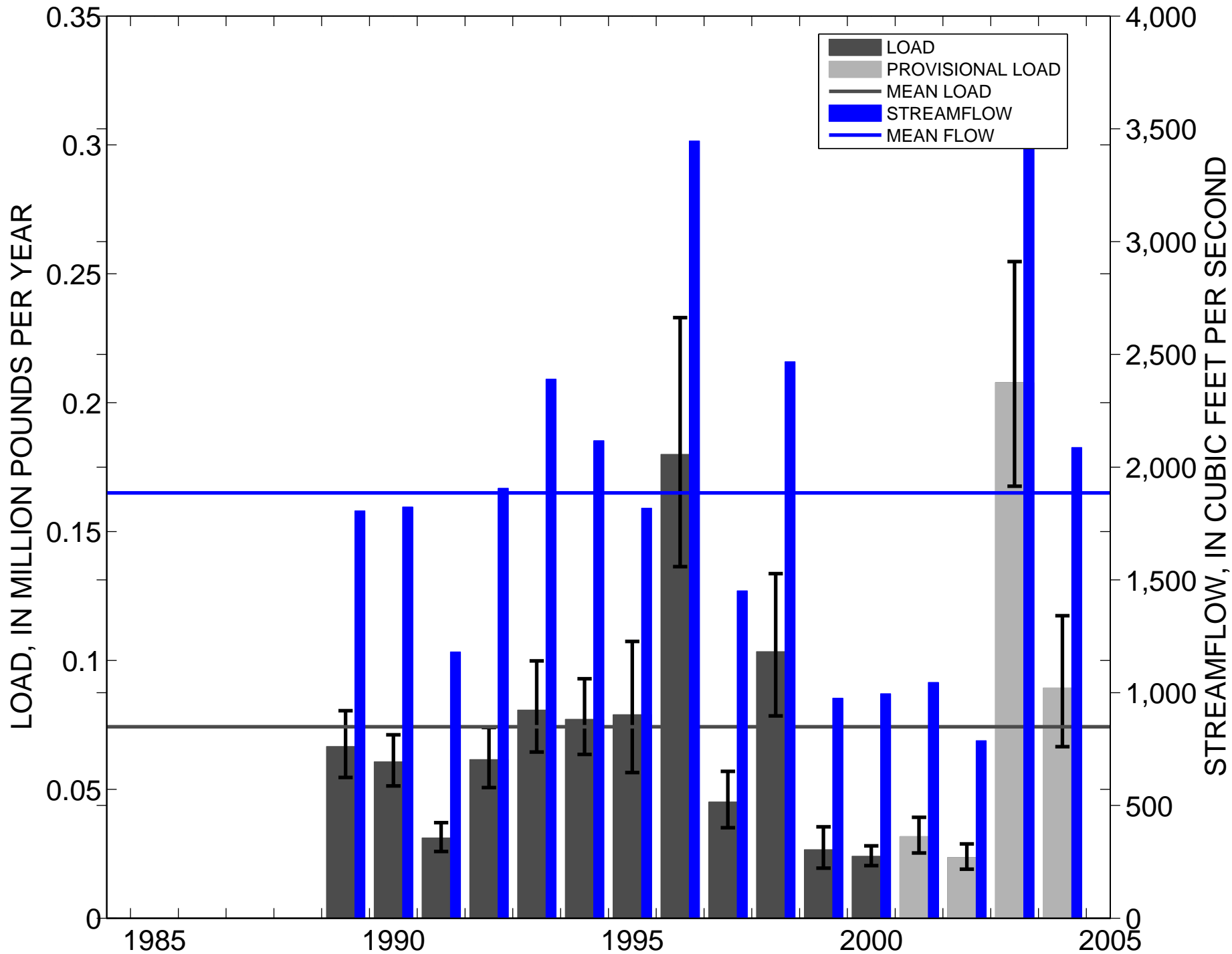


ANNUAL LOADS/STREAMFLOW:01668000,RAPPAHANNOCK RIVER NEAR FREDERICKSBURG, VA:TOTAL NITRITE PLUS NITRATE

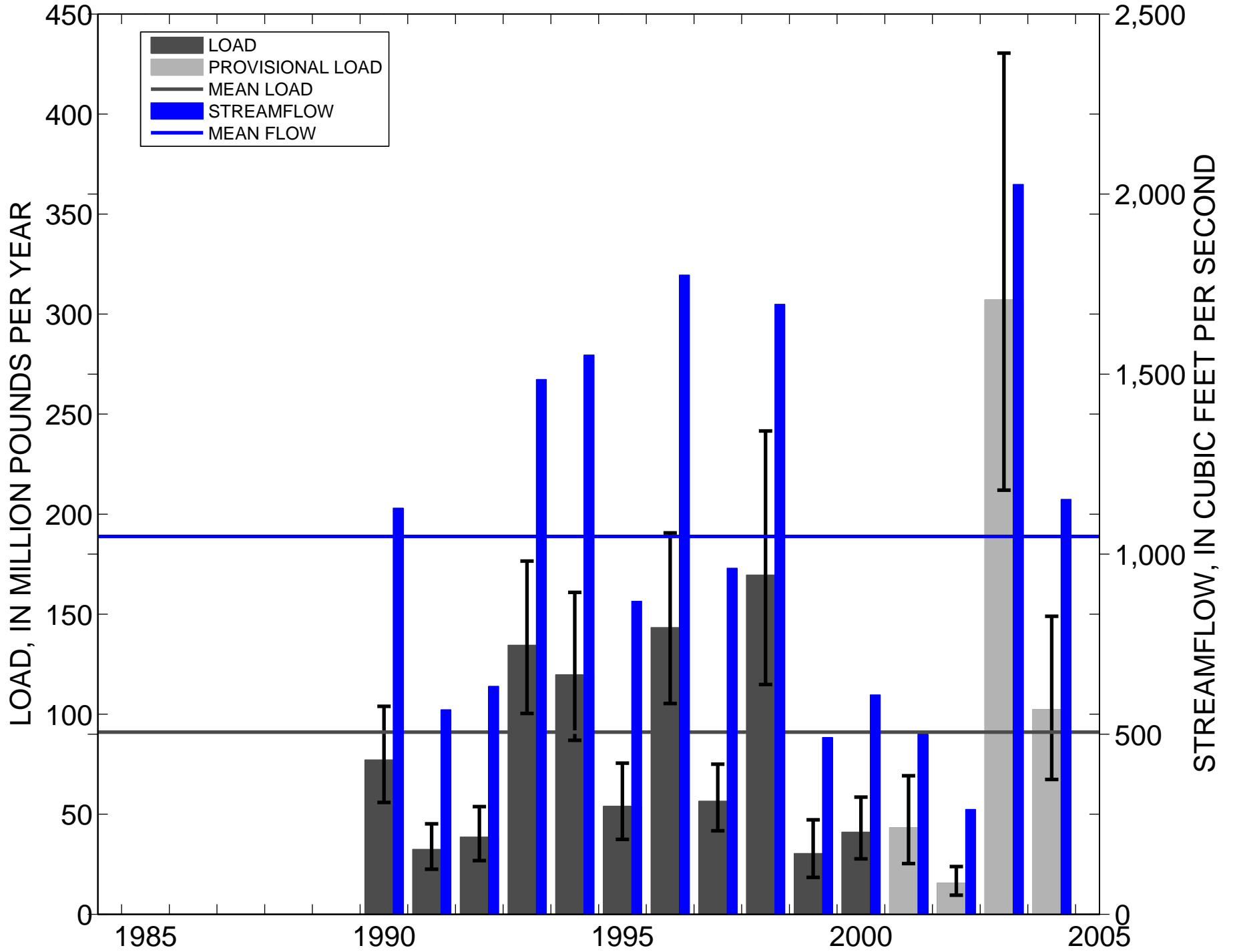


ANNUAL LOADS/STREAMFLOW:01668000,RAPPAHANNOCK RIVER NEAR FREDERICKSBURG, VA:TOTAL PHOSPHORUS

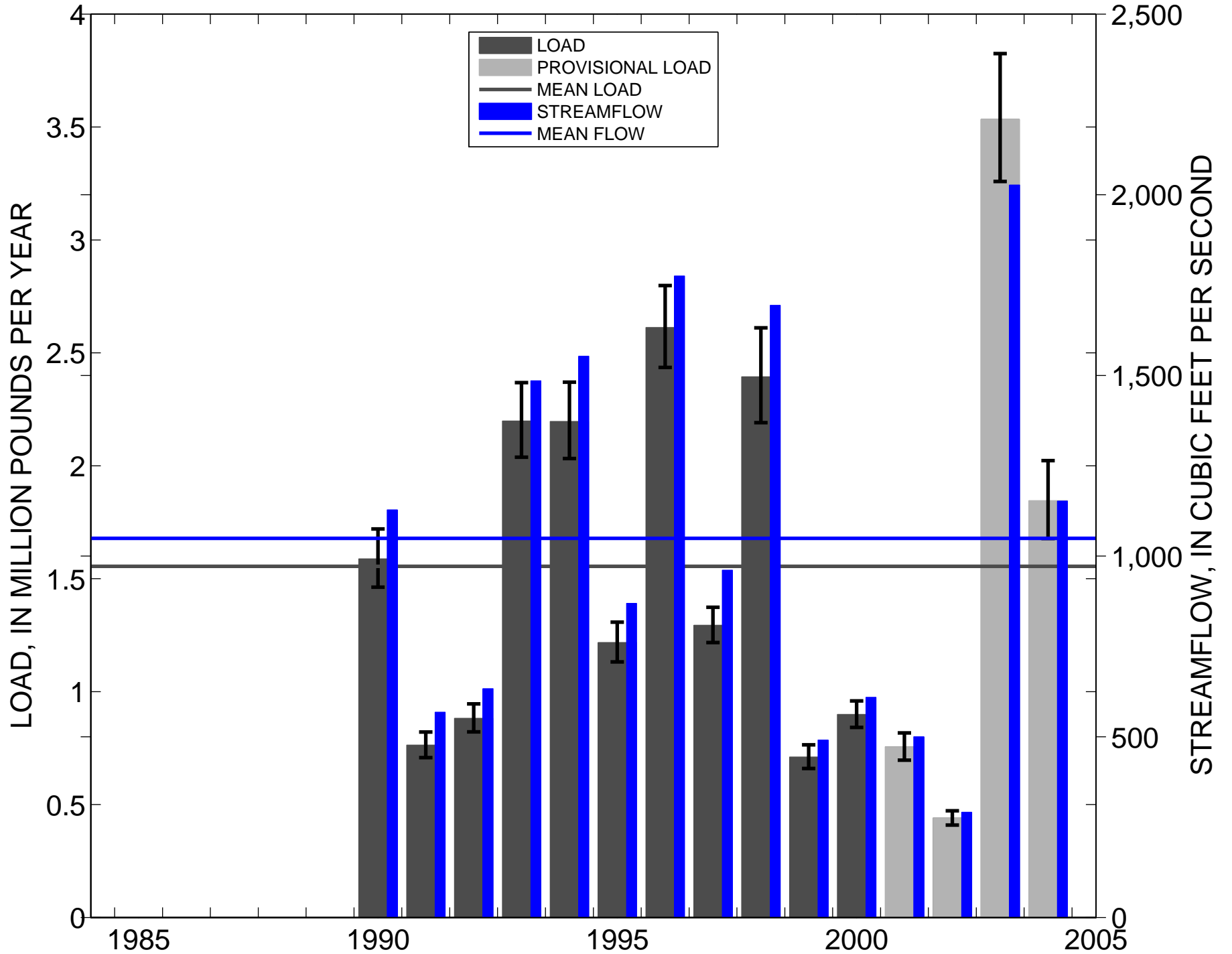




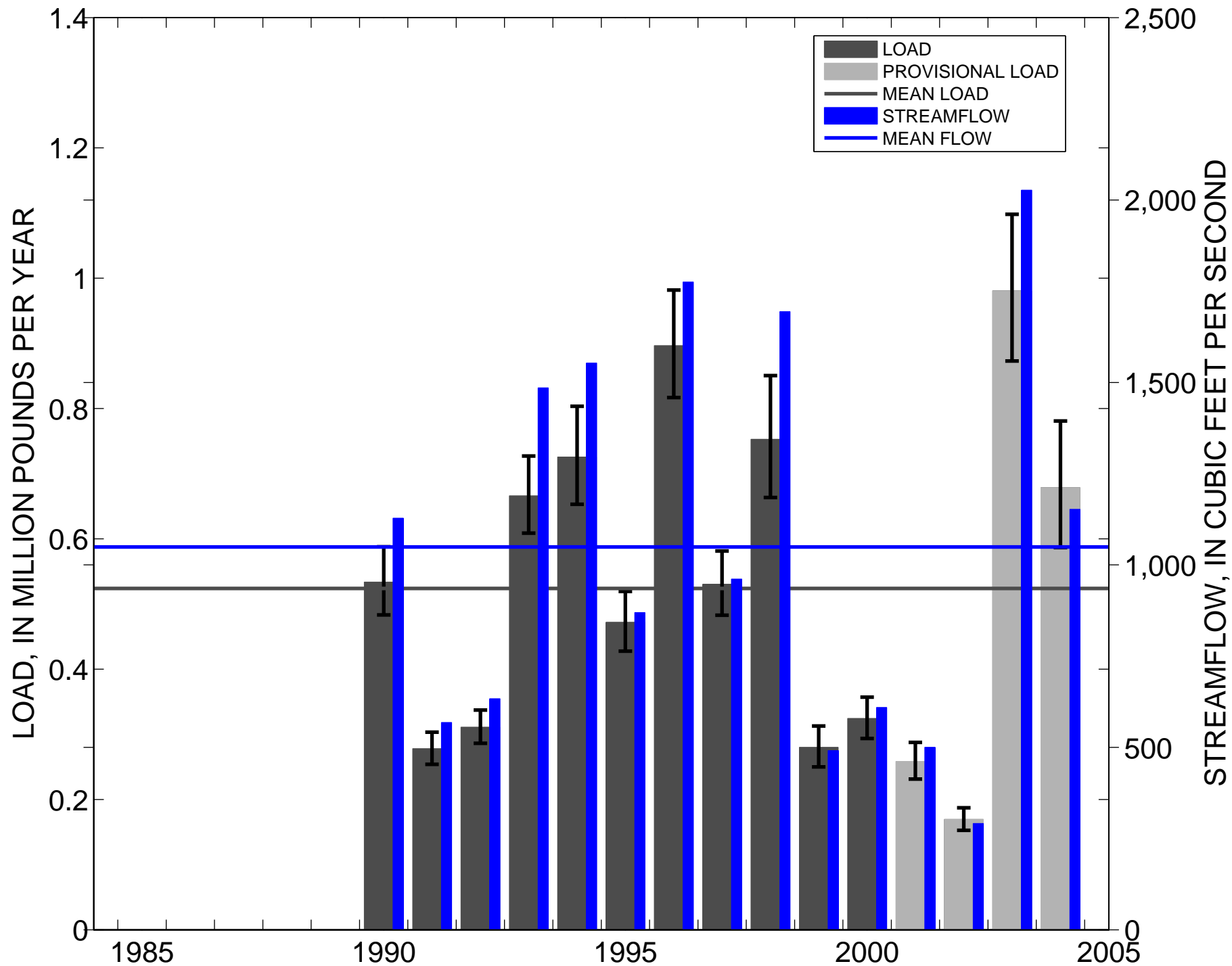
ANNUAL LOADS/STREAMFLOW:01673000,PAMUNKEY RIVER NEAR HANOVER, VA:SEDIMENT



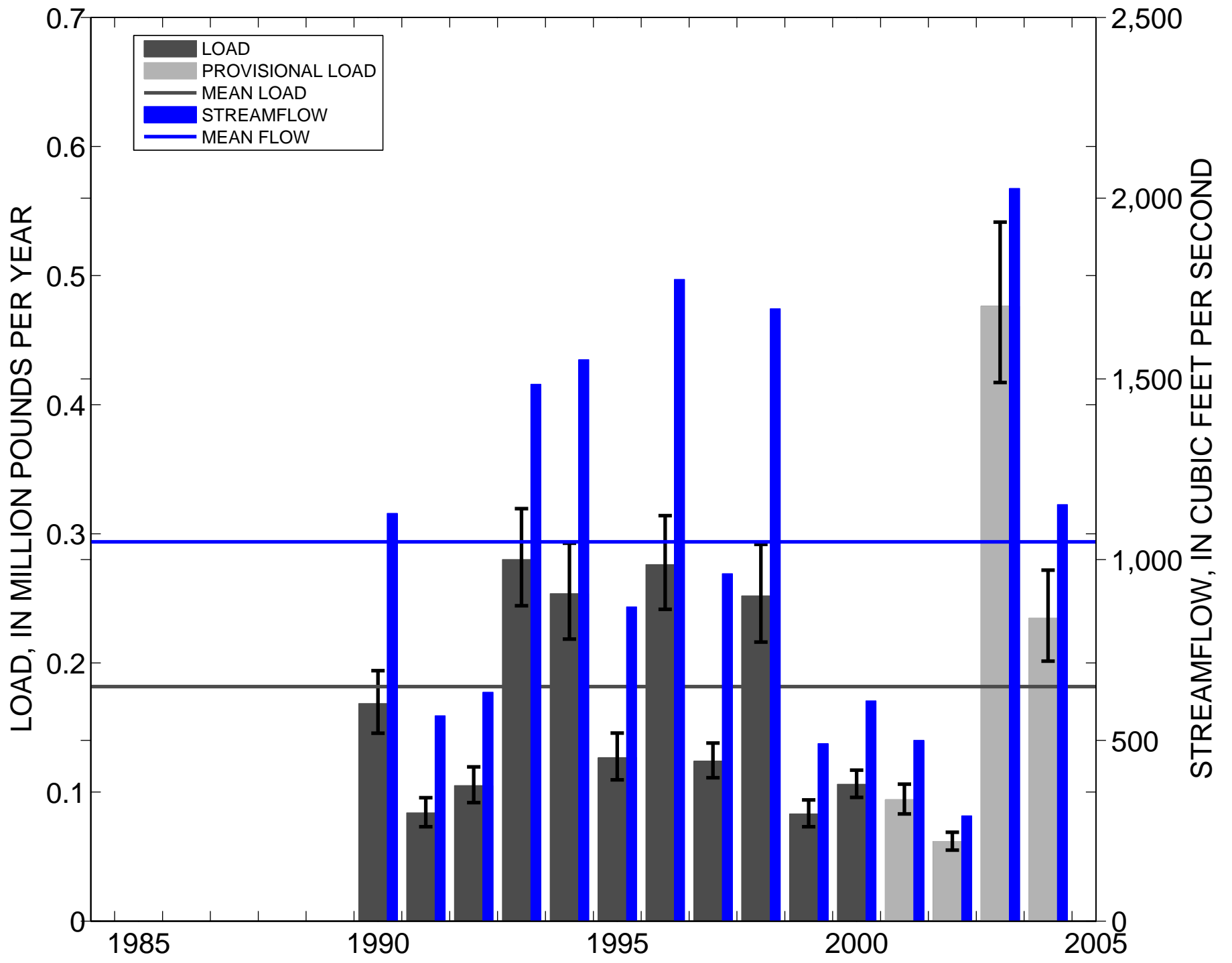
ANNUAL LOADS/STREAMFLOW:01673000,PAMUNKEY RIVER NEAR HANOVER, VA:TOTAL NITROGEN



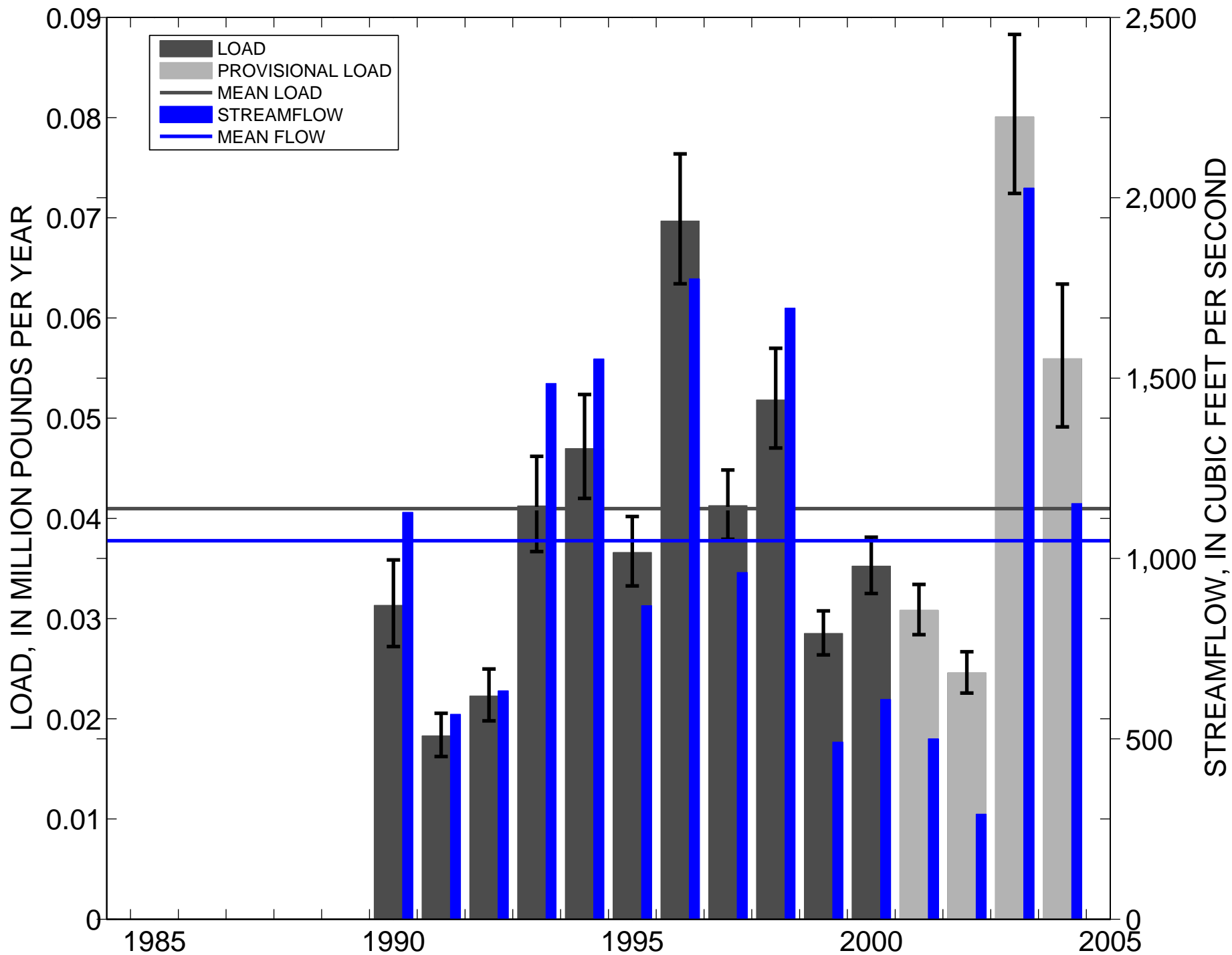
ANNUAL LOADS/STREAMFLOW:01673000,PAMUNKEY RIVER NEAR HANOVER, VA:TOTAL NITRITE PLUS NITRATE



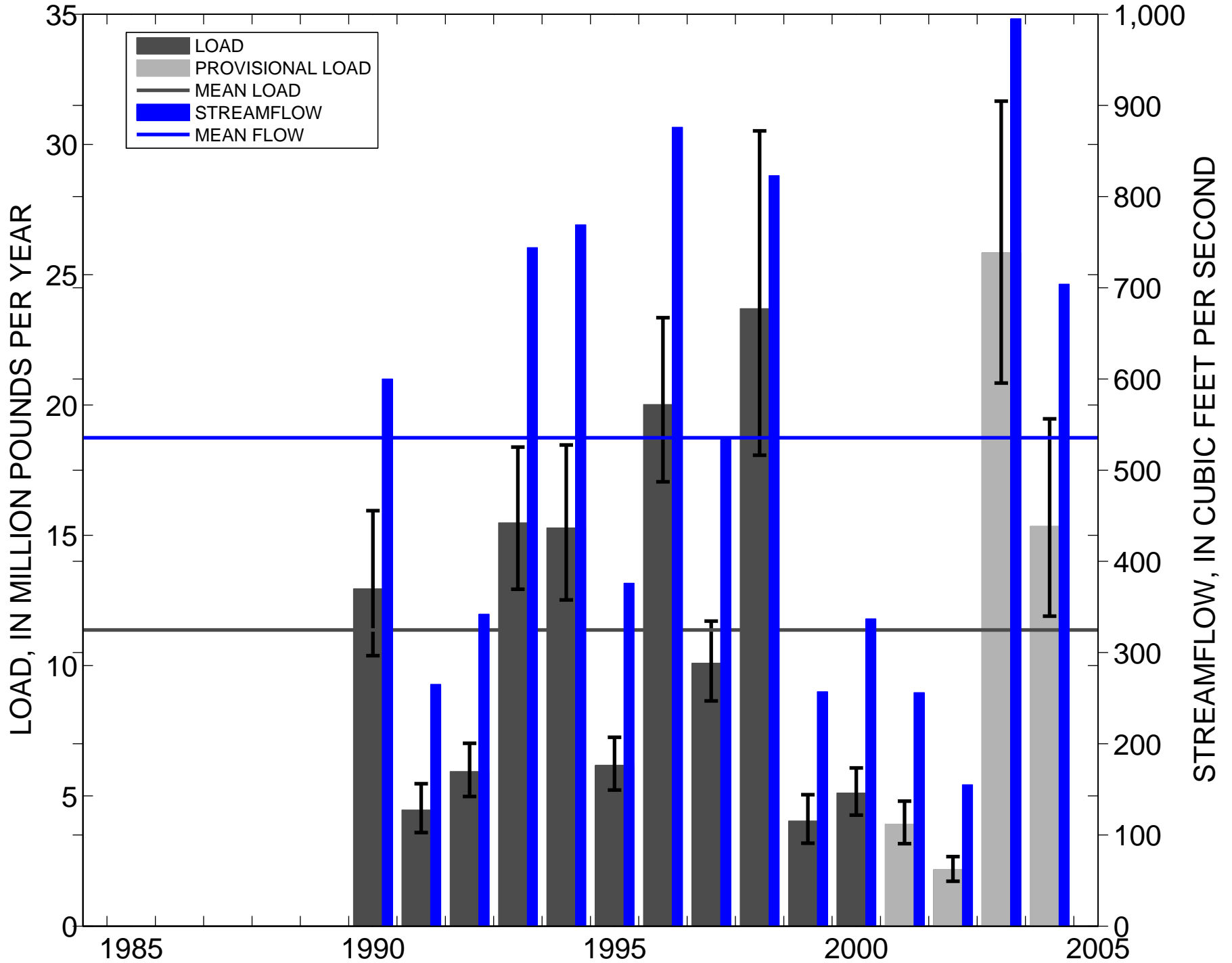
ANNUAL LOADS/STREAMFLOW:01673000,PAMUNKEY RIVER NEAR HANOVER, VA:TOTAL PHOSPHORUS



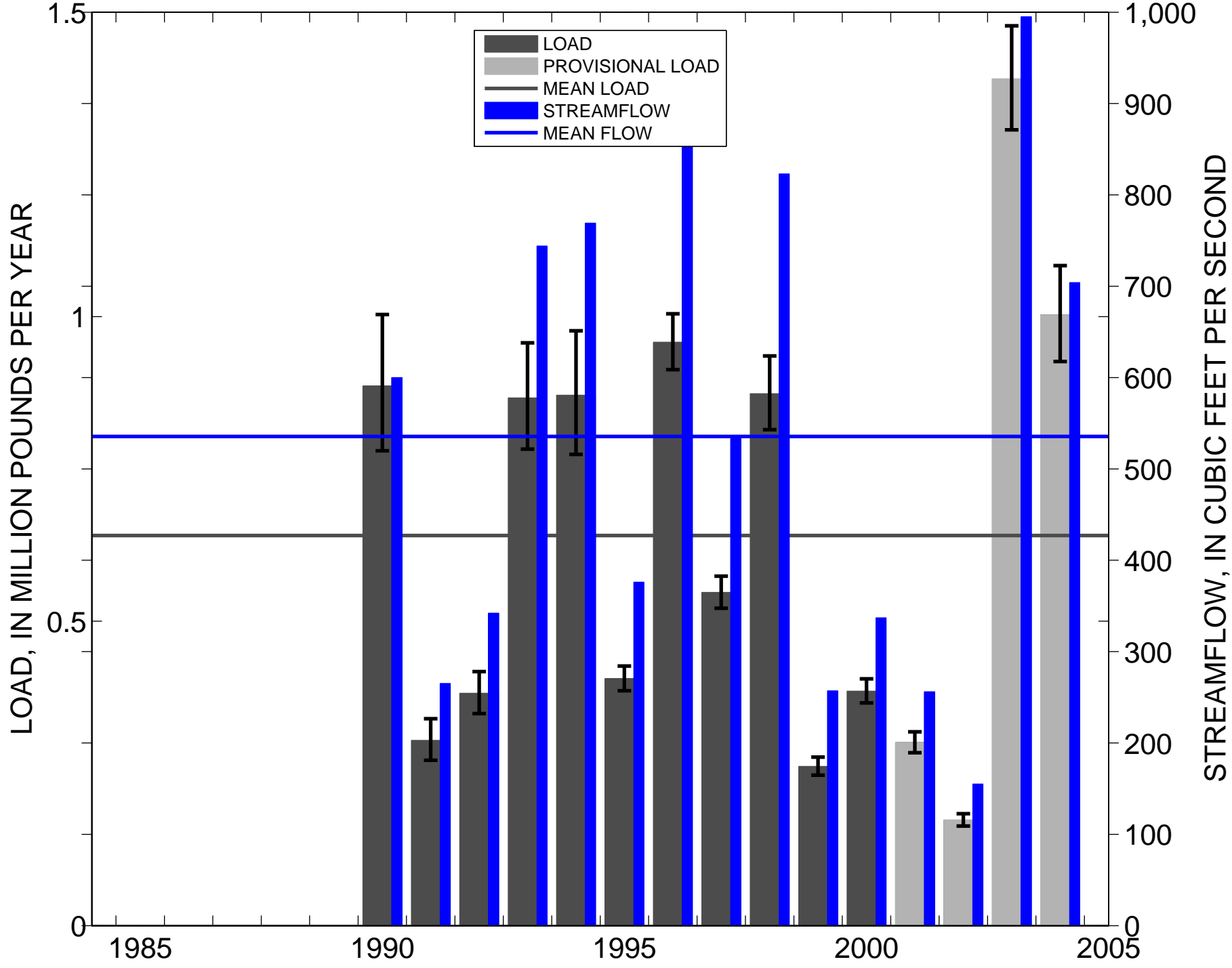
ANNUAL LOADS/STREAMFLOW:01673000,PAMUNKEY RIVER NEAR HANOVER, VA:DISSOLVED INORGANIC PHOSPHORUS



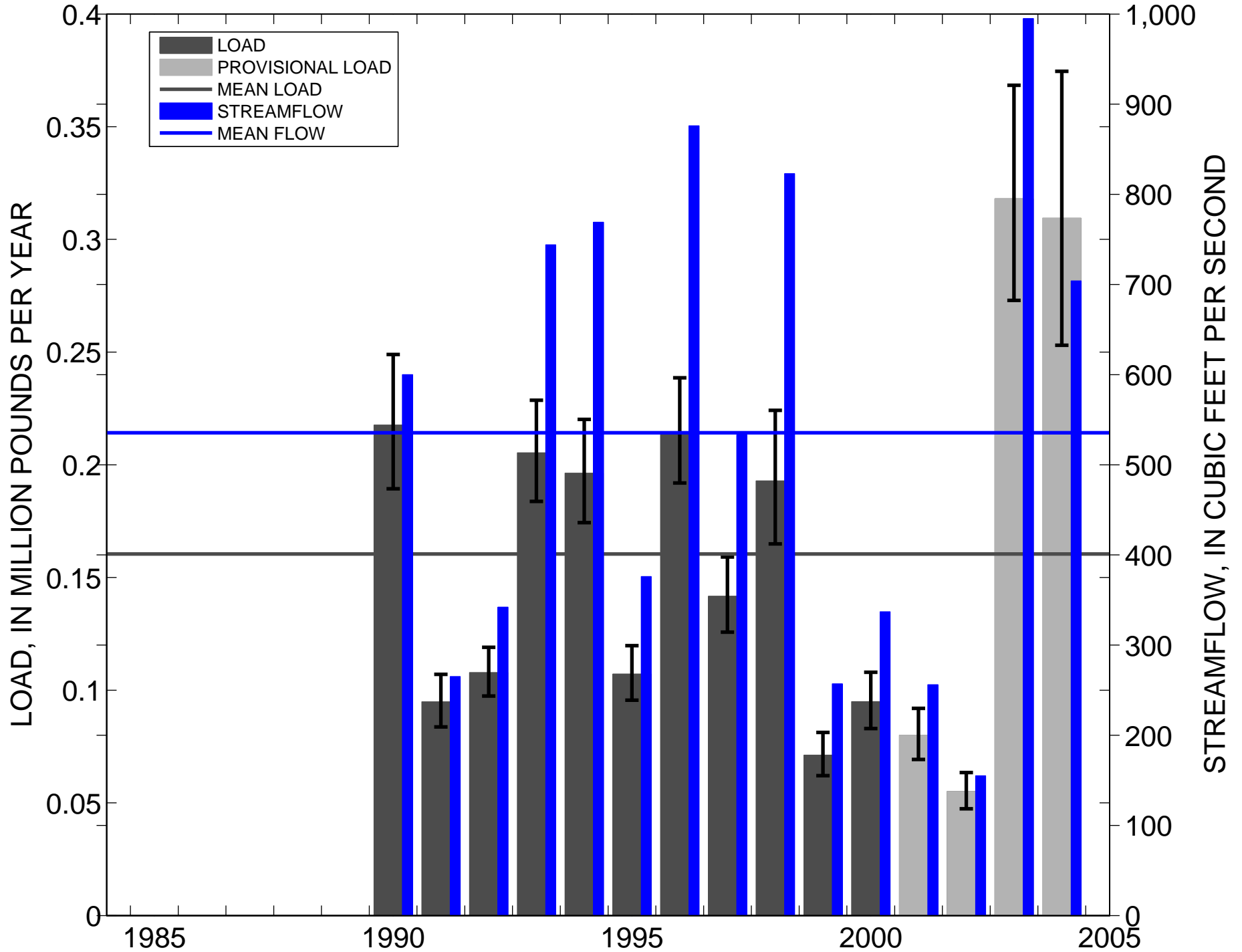
ANNUAL LOADS/STREAMFLOW:01674500,MATTAPONI RIVER NEAR BEULAHVILLE, VA:SEDIMENT



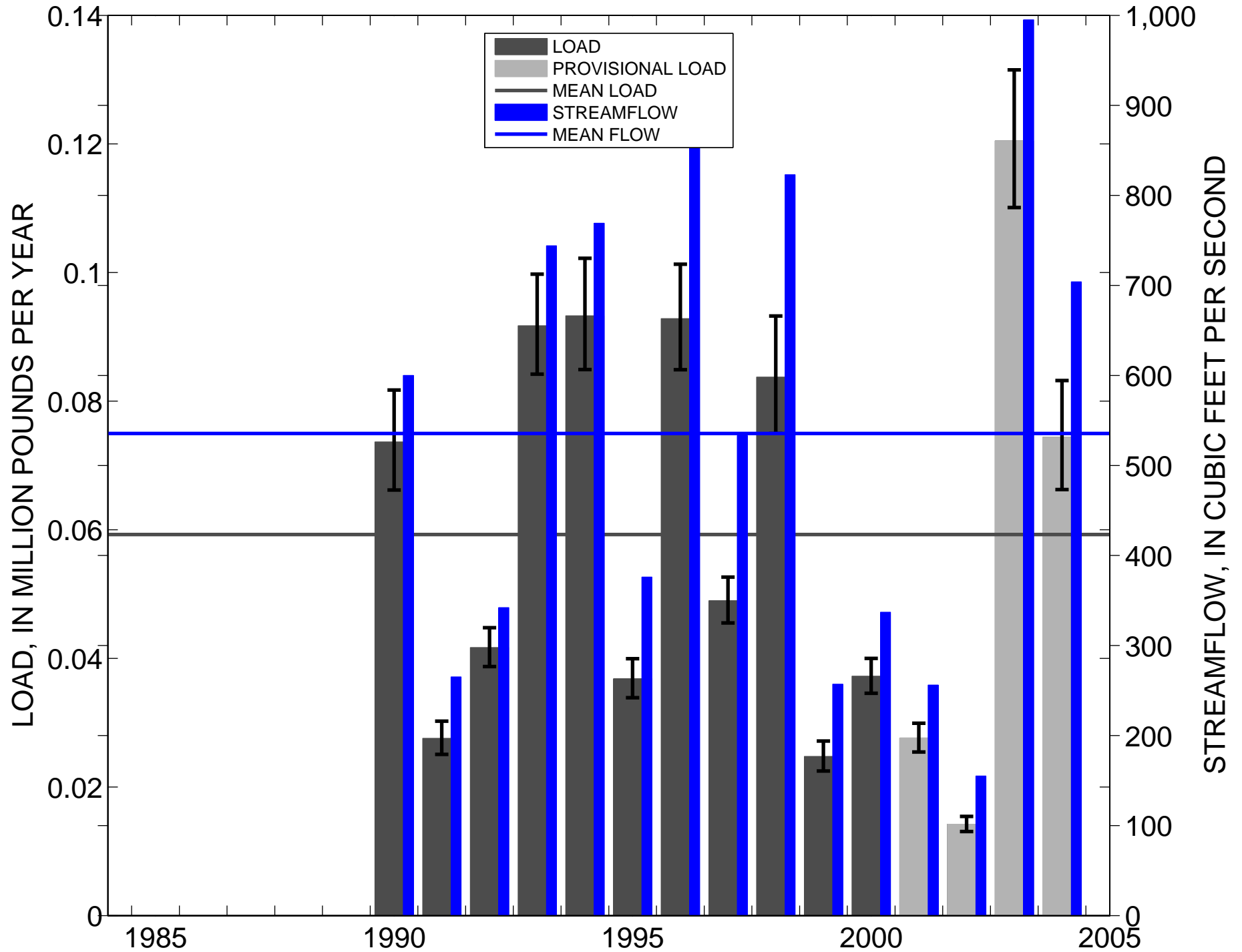
ANNUAL LOADS/STREAMFLOW:01674500,MATTAPONI RIVER NEAR BEULAHVILLE, VA:TOTAL NITROGEN



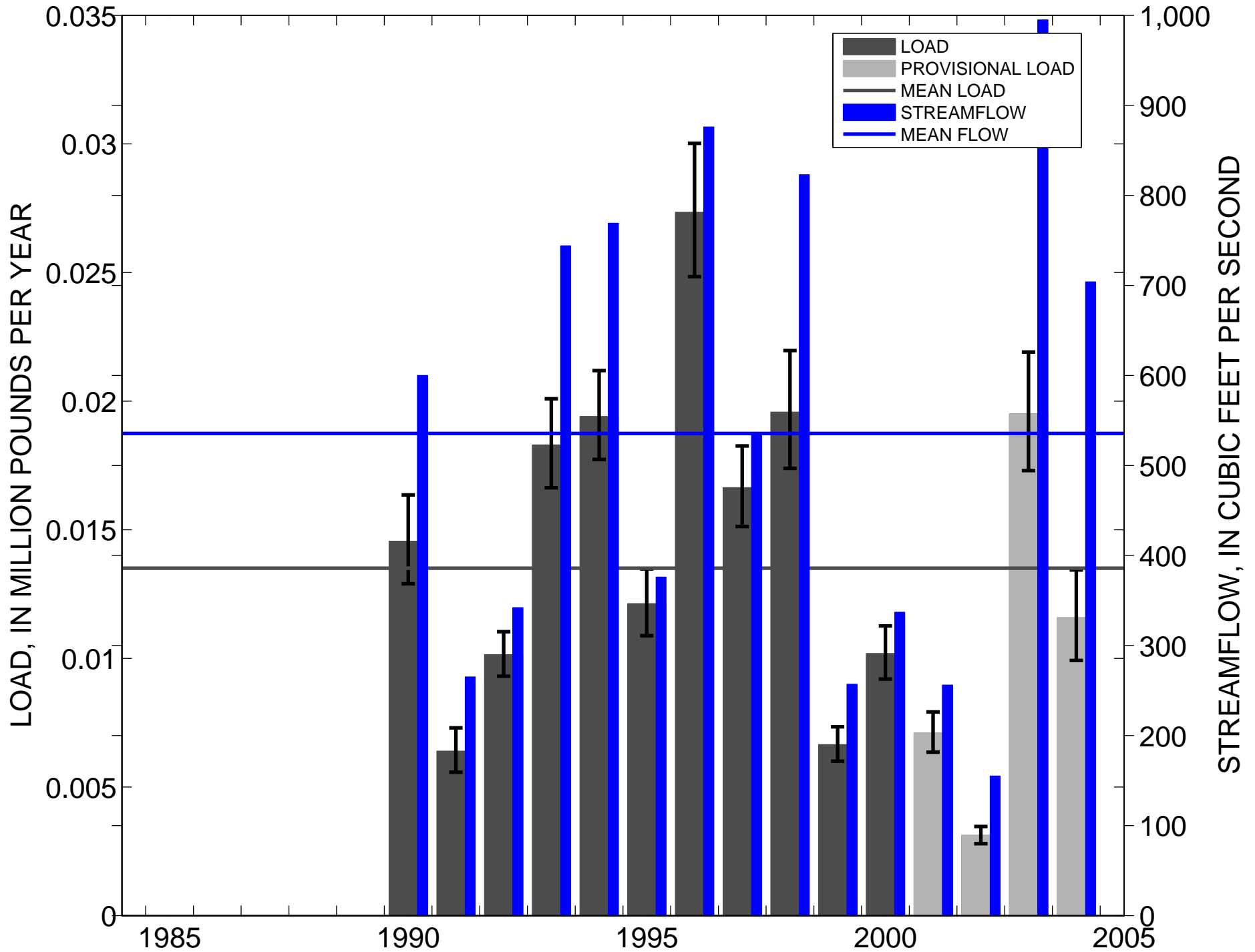
ANNUAL LOADS/STREAMFLOW:01674500,MATTAPONI RIVER NEAR BEULAHVILLE, VA:TOTAL NITRITE PLUS NITRATE



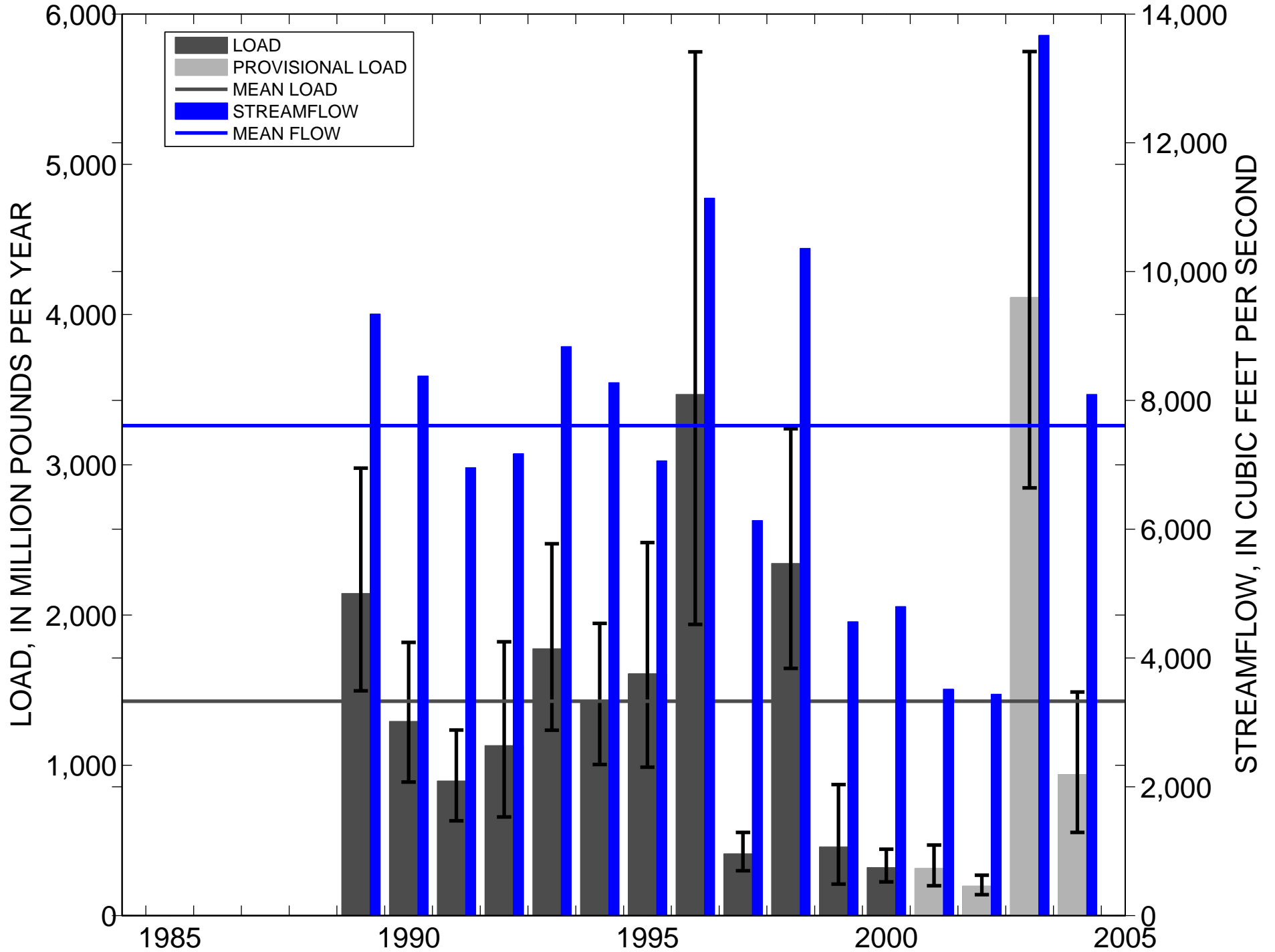
ANNUAL LOADS/STREAMFLOW:01674500,MATTAPONI RIVER NEAR BEULAHVILLE, VA:TOTAL PHOSPHORUS



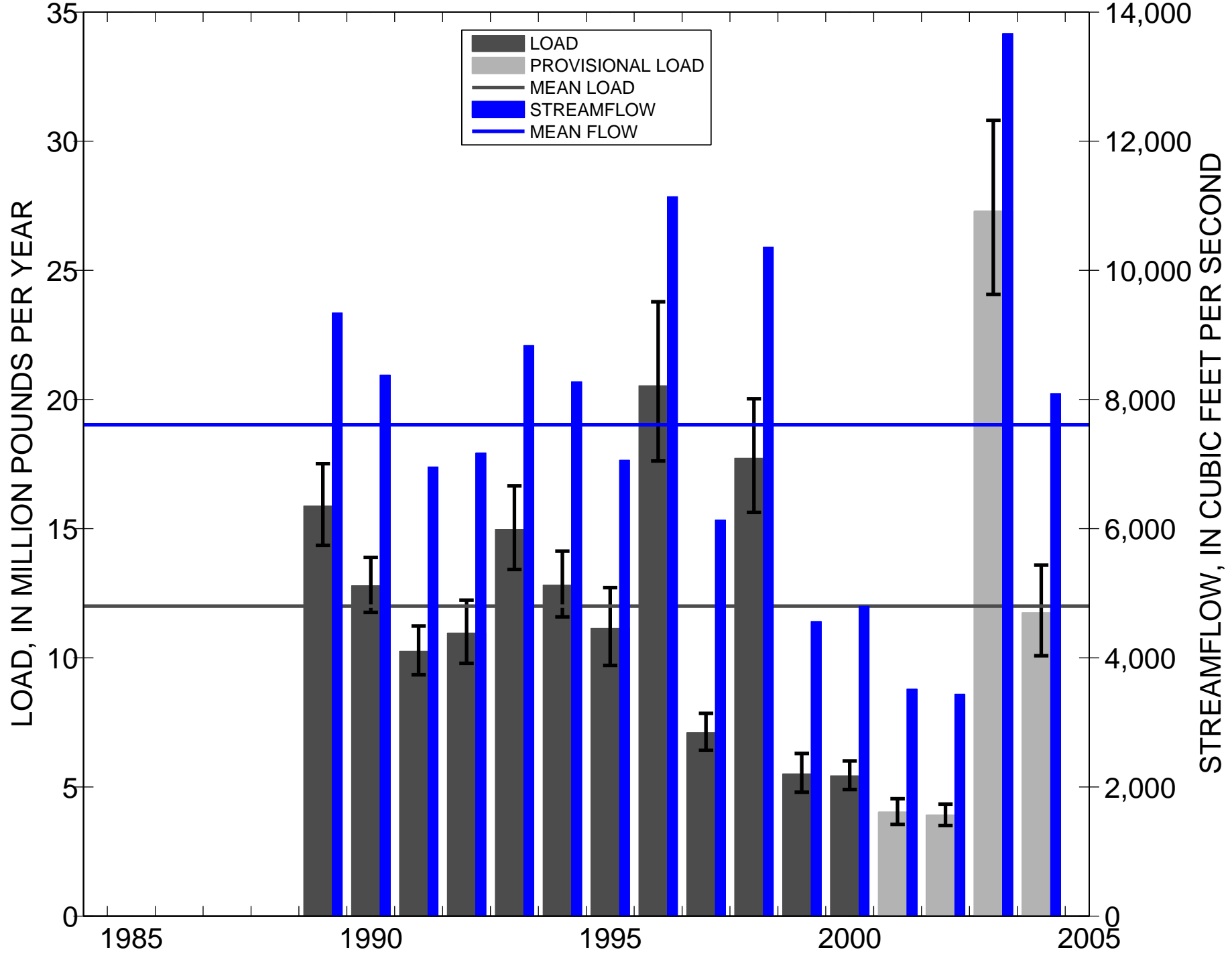
ANNUAL LOADS/STREAMFLOW:01674500,MATTAPONI RIVER NEAR BEULAHVILLE, VA:DISSOLVED INORGANIC PHOSPHORUS



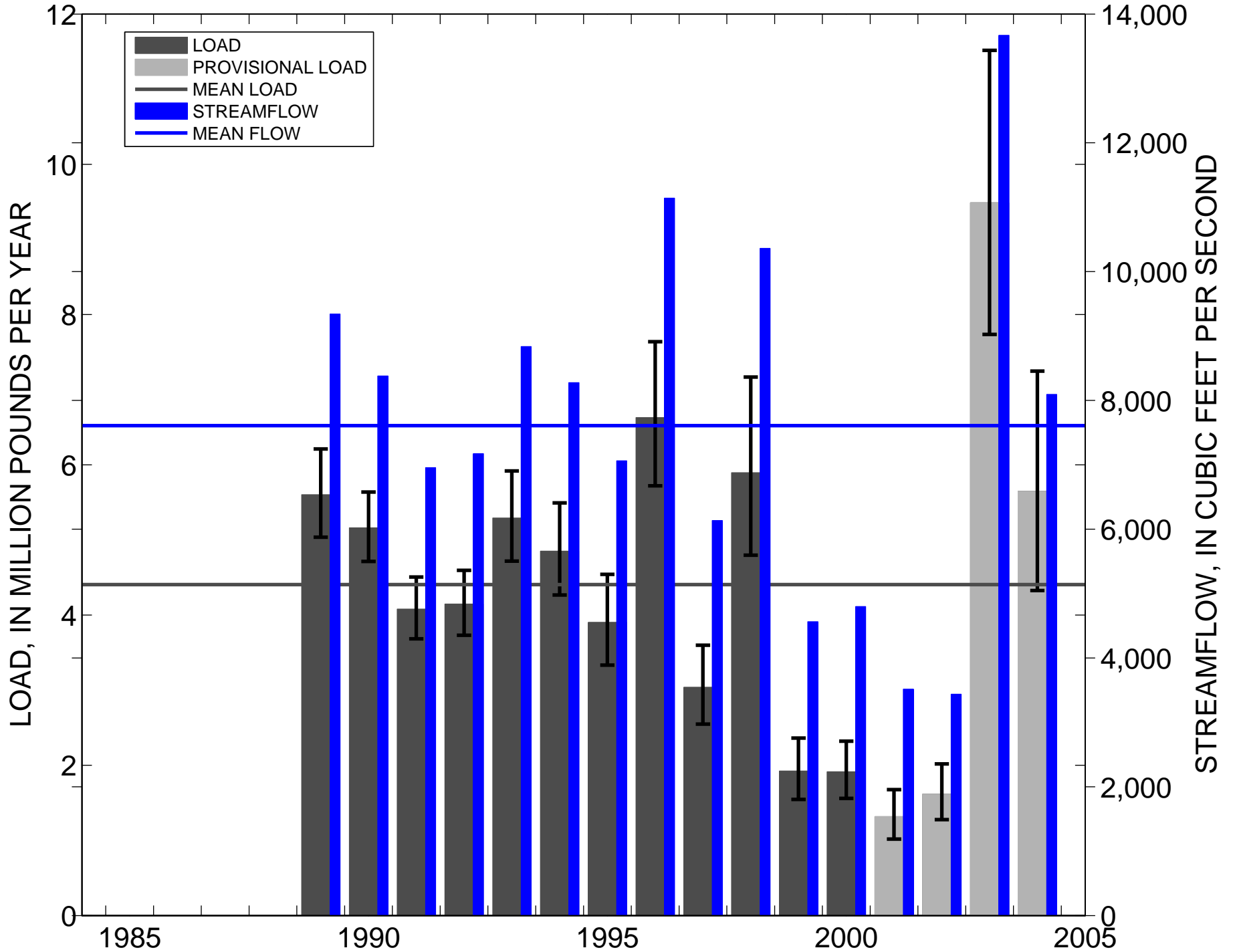
ANNUAL LOADS/STREAMFLOW:02035000,JAMES RIVER AT CARTERSVILLE, VA:SEDIMENT



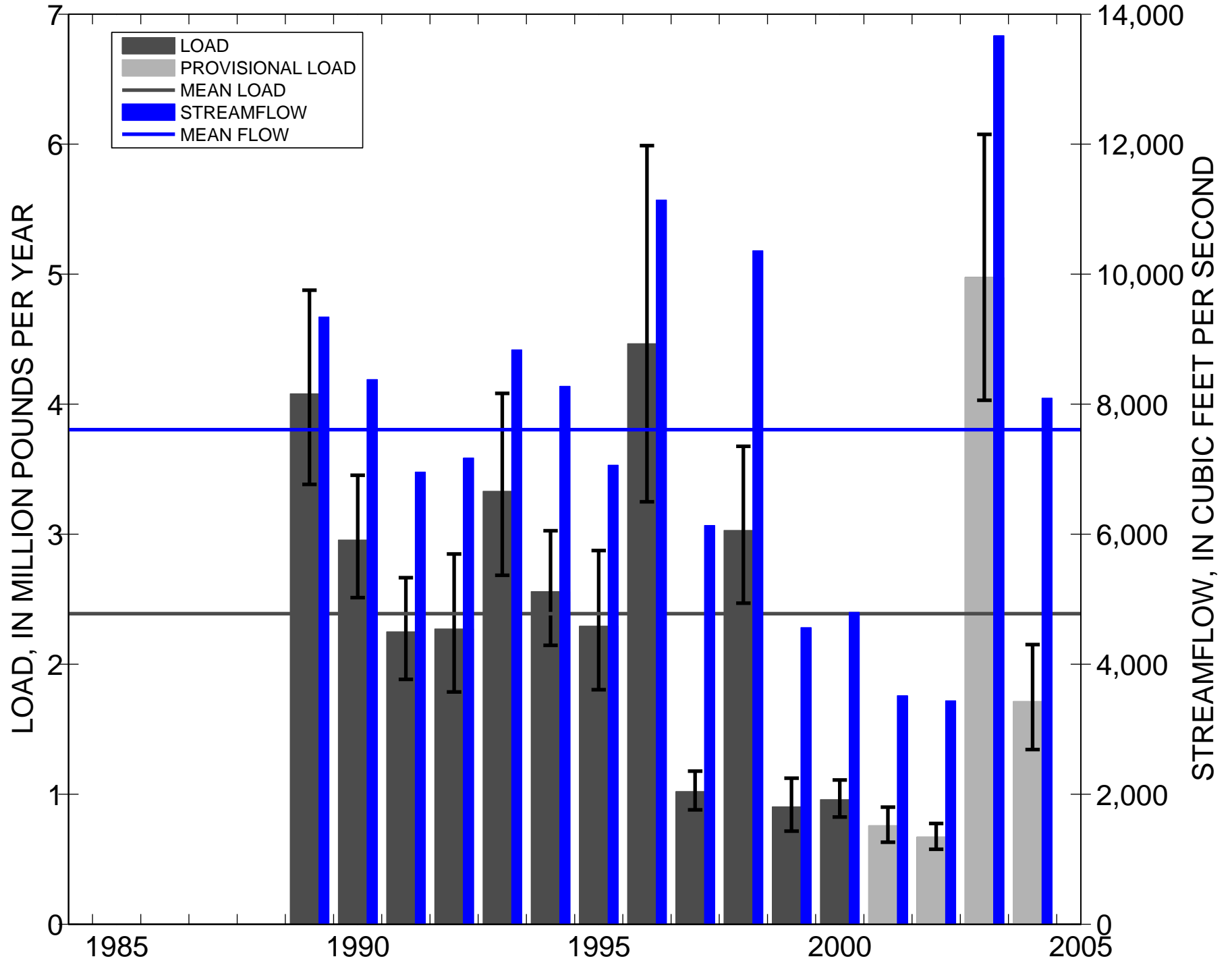
ANNUAL LOADS/STREAMFLOW:02035000,JAMES RIVER AT CARTERSVILLE, VA:TOTAL NITROGEN



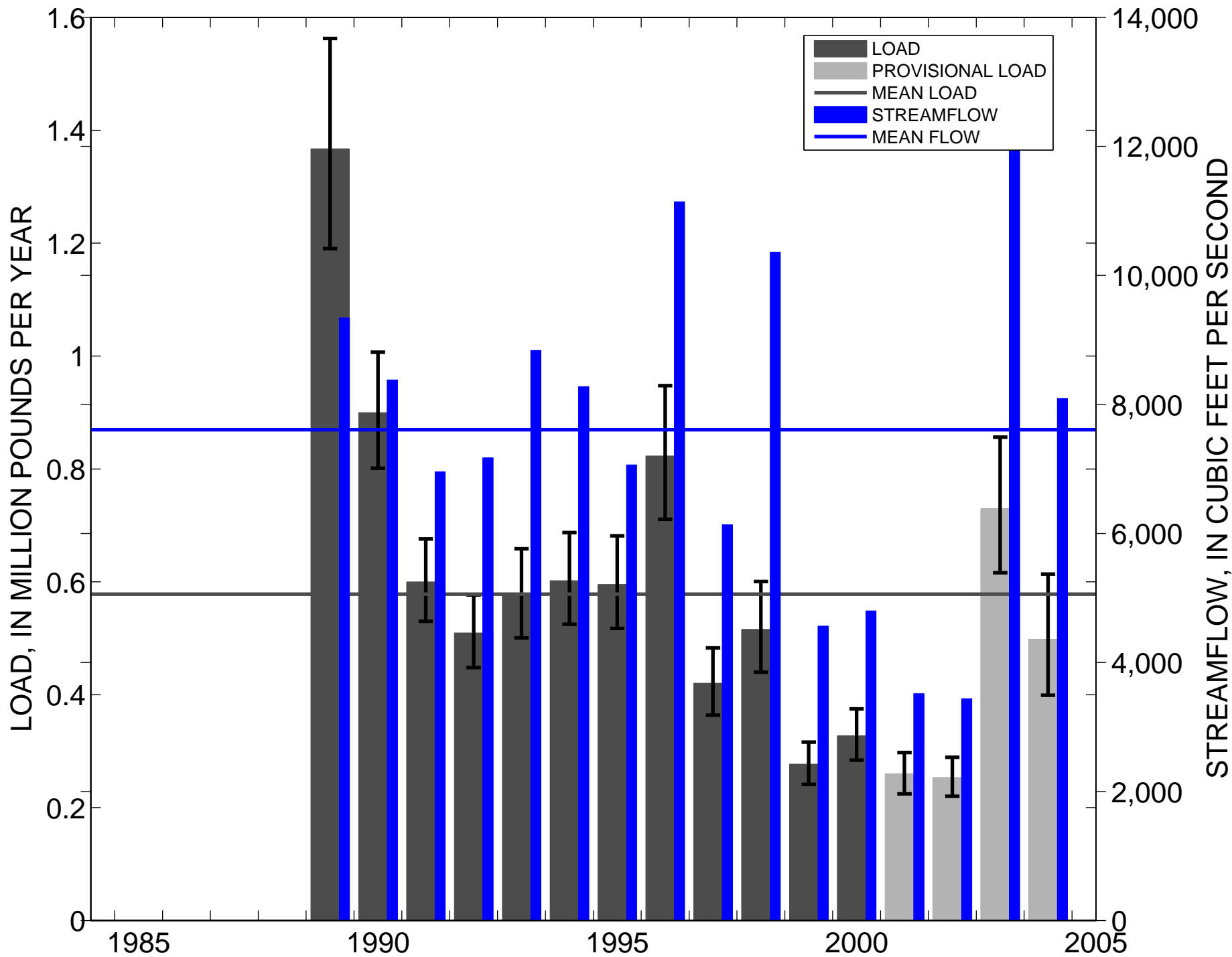
ANNUAL LOADS/STREAMFLOW:02035000,JAMES RIVER AT CARTERSVILLE, VA:TOTAL NITRITE PLUS NITRATE



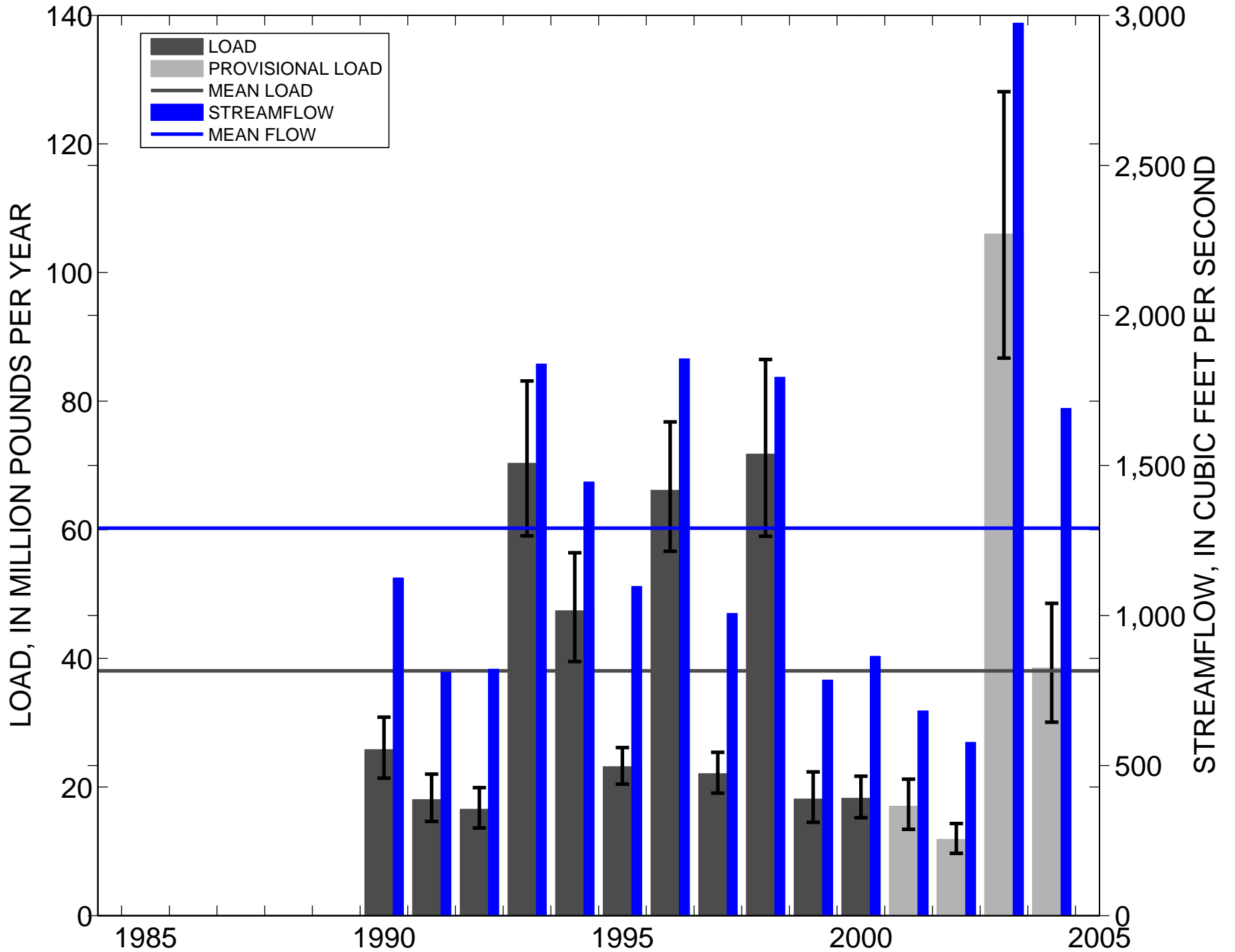
ANNUAL LOADS/STREAMFLOW:02035000,JAMES RIVER AT CARTERSVILLE, VA:TOTAL PHOSPHORUS



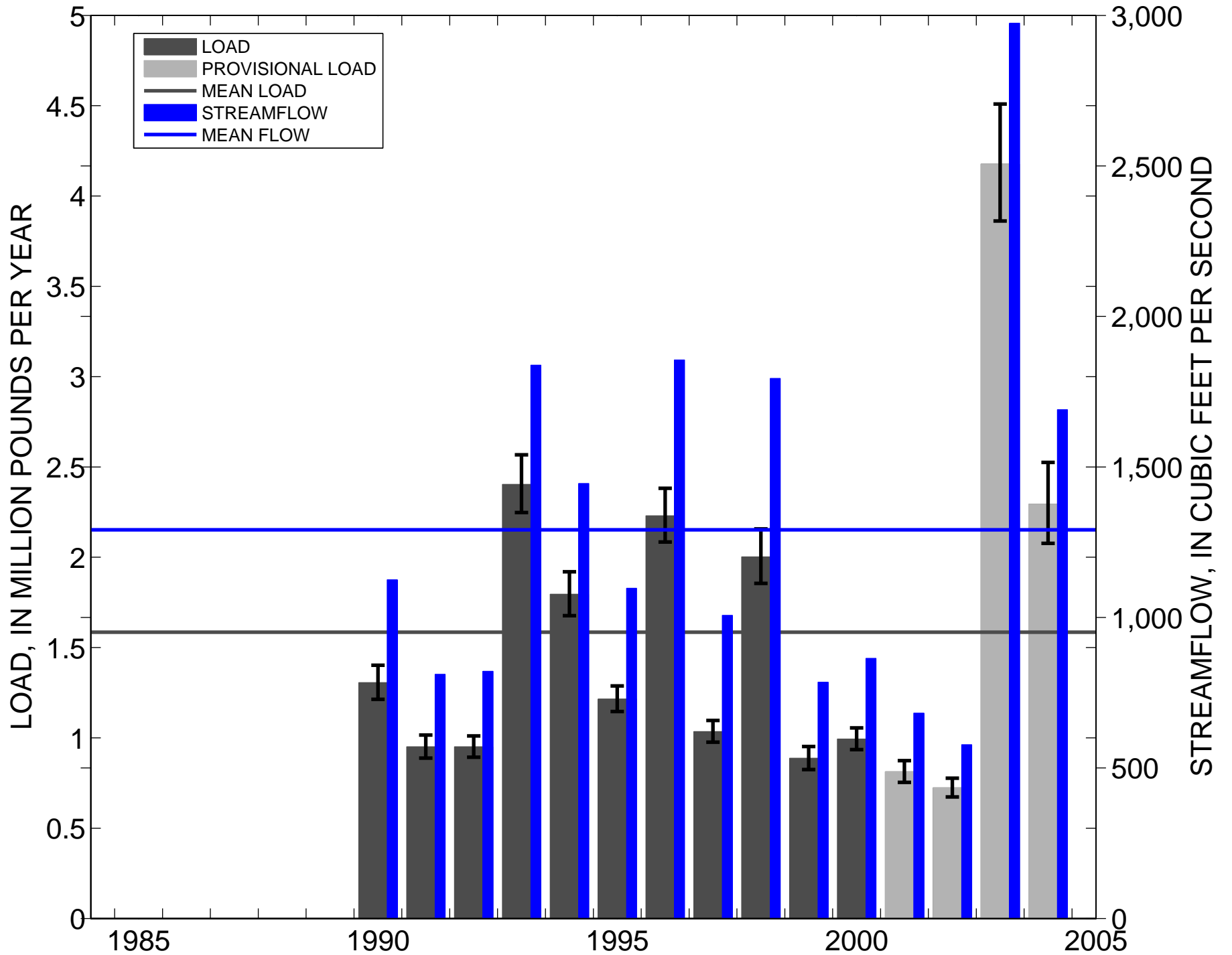
ANNUAL LOADS/STREAMFLOW:02035000,JAMES RIVER AT CARTERSVILLE, VA:DISSOLVED INORGANIC PHOSPHORUS



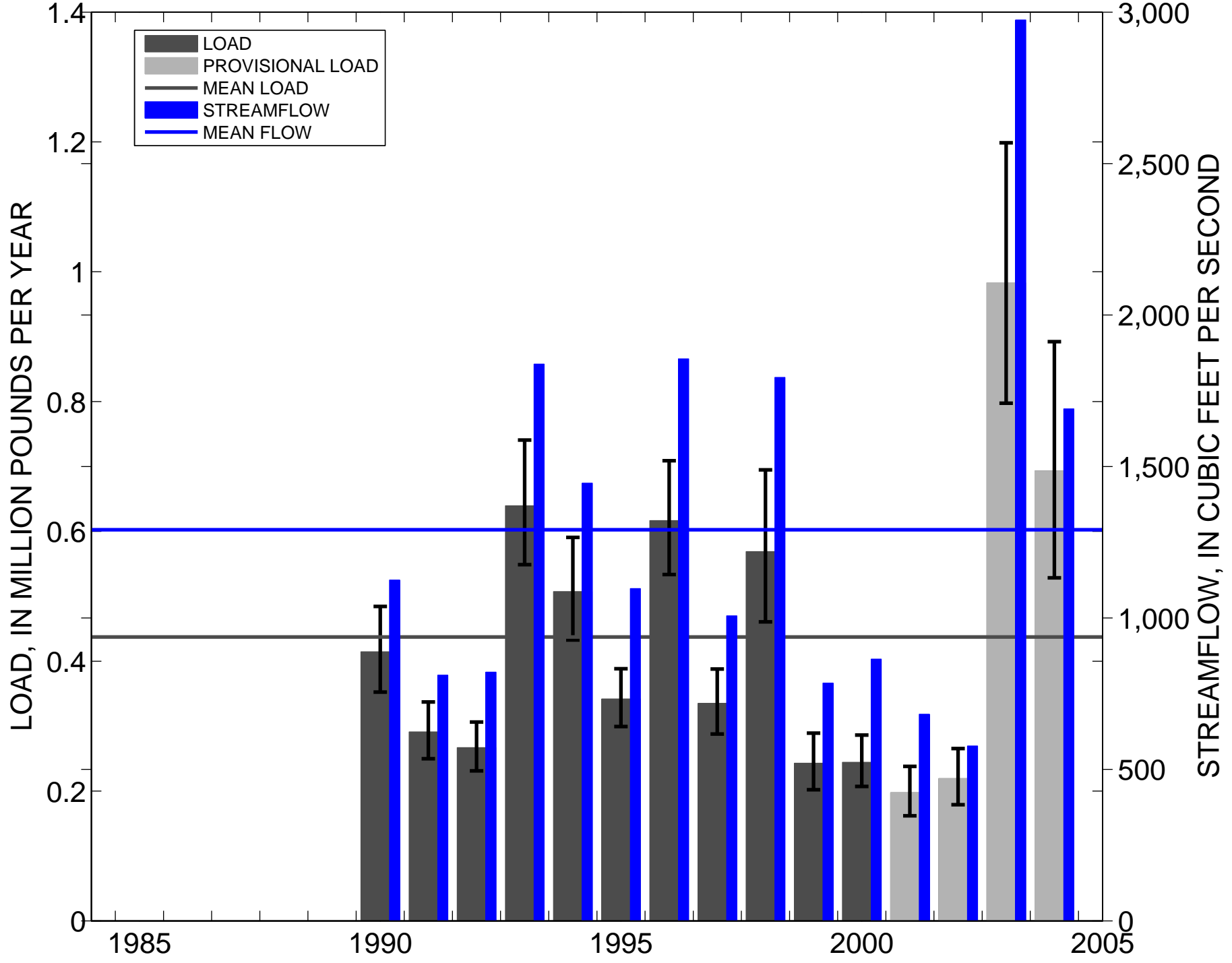
ANNUAL LOADS/STREAMFLOW:02041650,APPOMATTOX RIVER AT MATOACA, VA:SEDIMENT



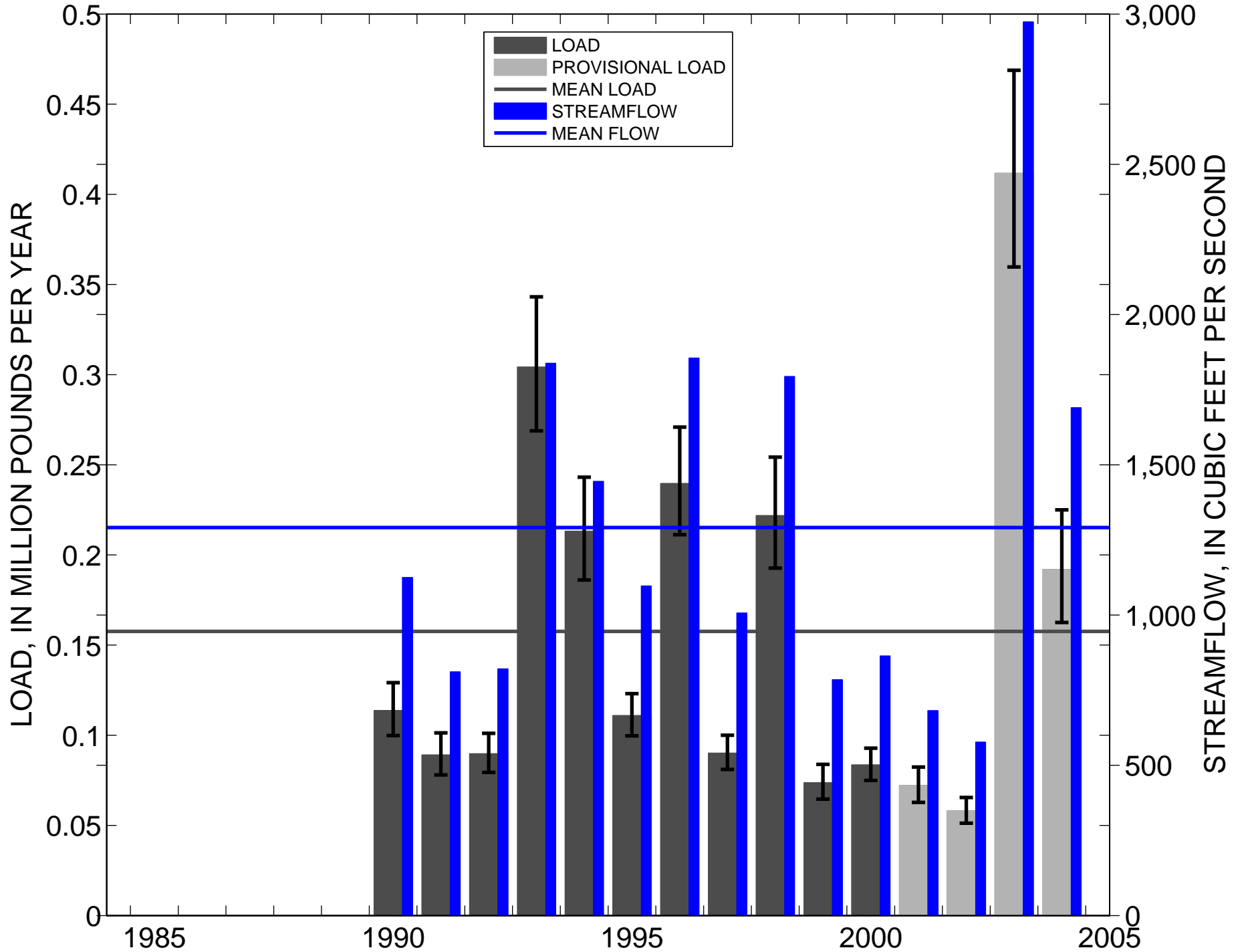
ANNUAL LOADS/STREAMFLOW:02041650,APPOMATTOX RIVER AT MATOACA, VA:TOTAL NITROGEN



ANNUAL LOADS/STREAMFLOW:02041650,APPOMATTOX RIVER AT MATOACA, VA:TOTAL NITRITE PLUS NITRATE



ANNUAL LOADS/STREAMFLOW:02041650,APPOMATTOX RIVER AT MATOACA, VA:TOTAL PHOSPHORUS



ANNUAL LOADS/STREAMFLOW:02041650,APPOMATTOX RIVER AT MATOACA, VA:DISSOLVED INORGANIC PHOSPHORUS

