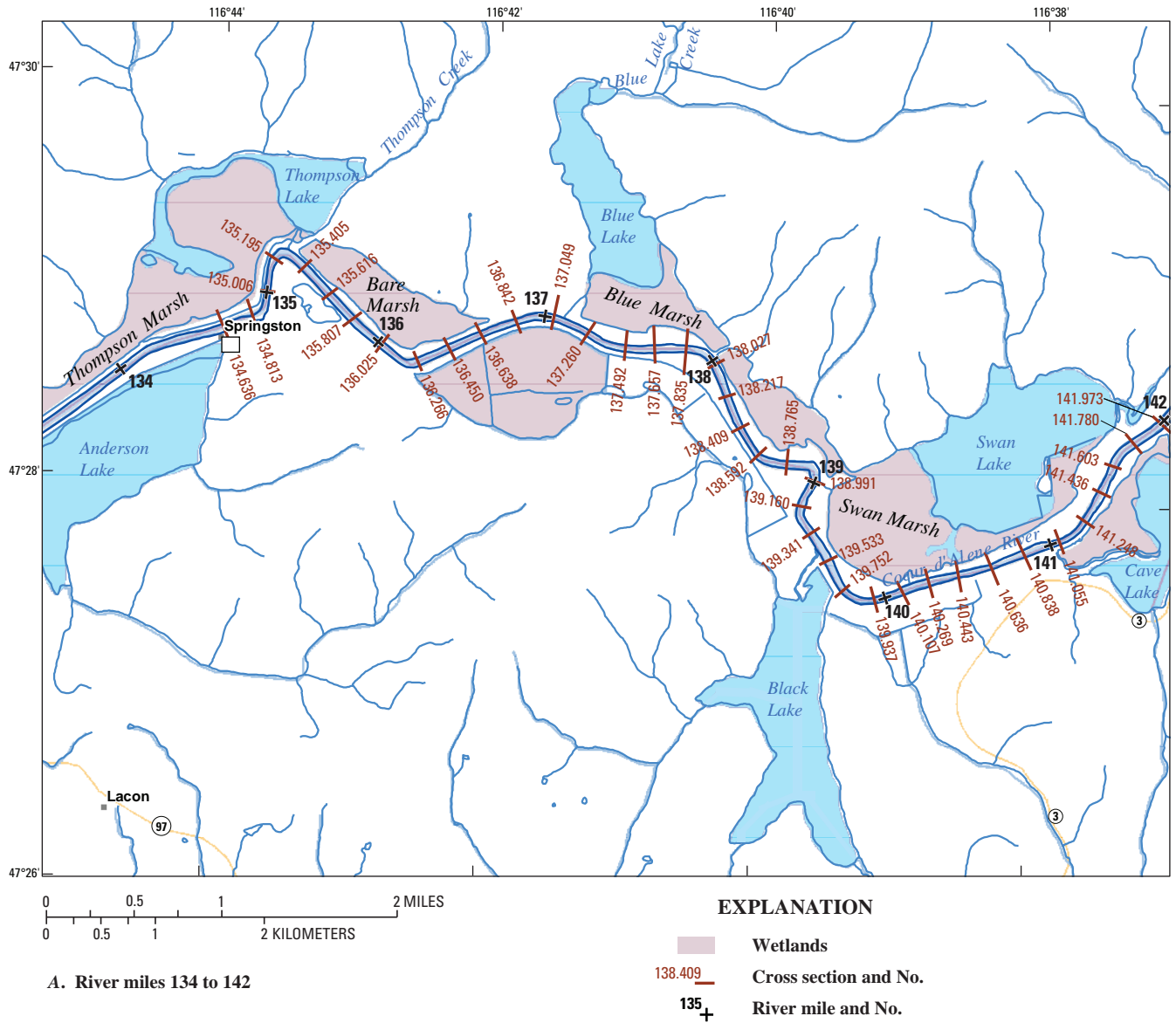


# Appendix A. Locations of Cross Sections on the Coeur d'Alene River, Idaho



**Figure A1.** Location of stream channel cross sections used for the 1-dimensional sediment-transport model (HEC-6) and river miles on the Coeur d'Alene River, Idaho.

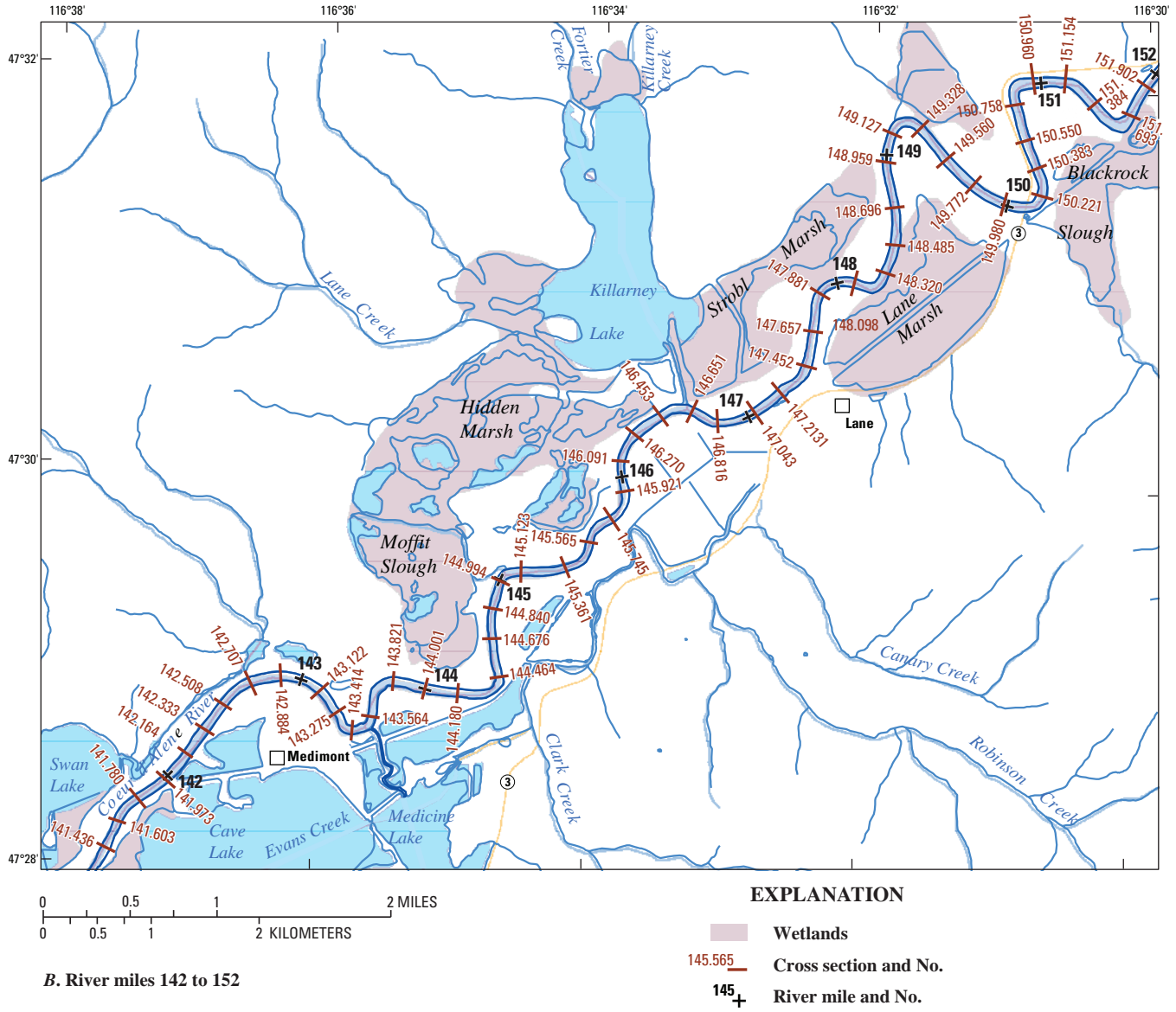
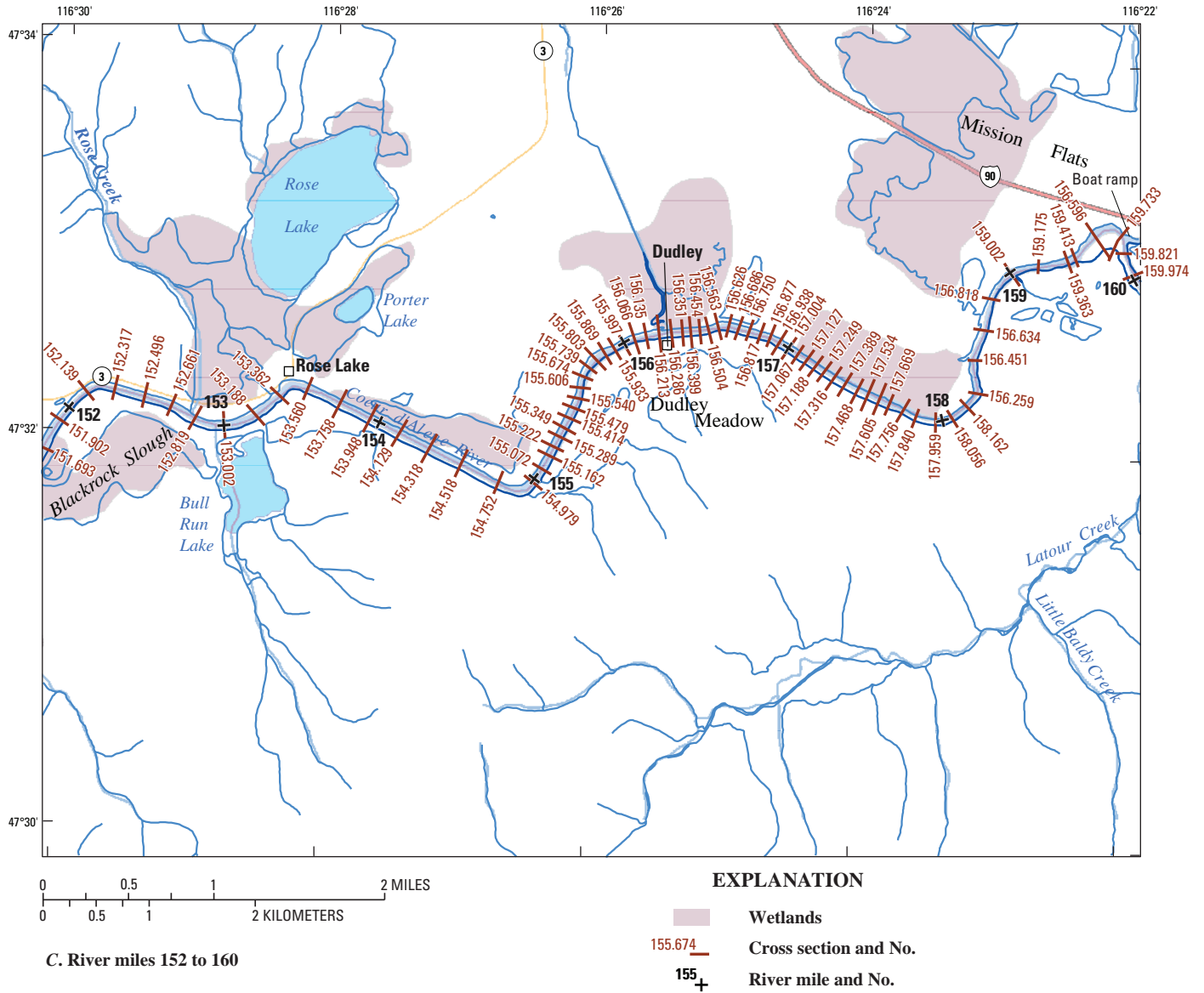
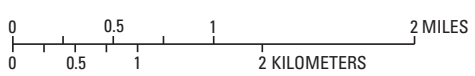
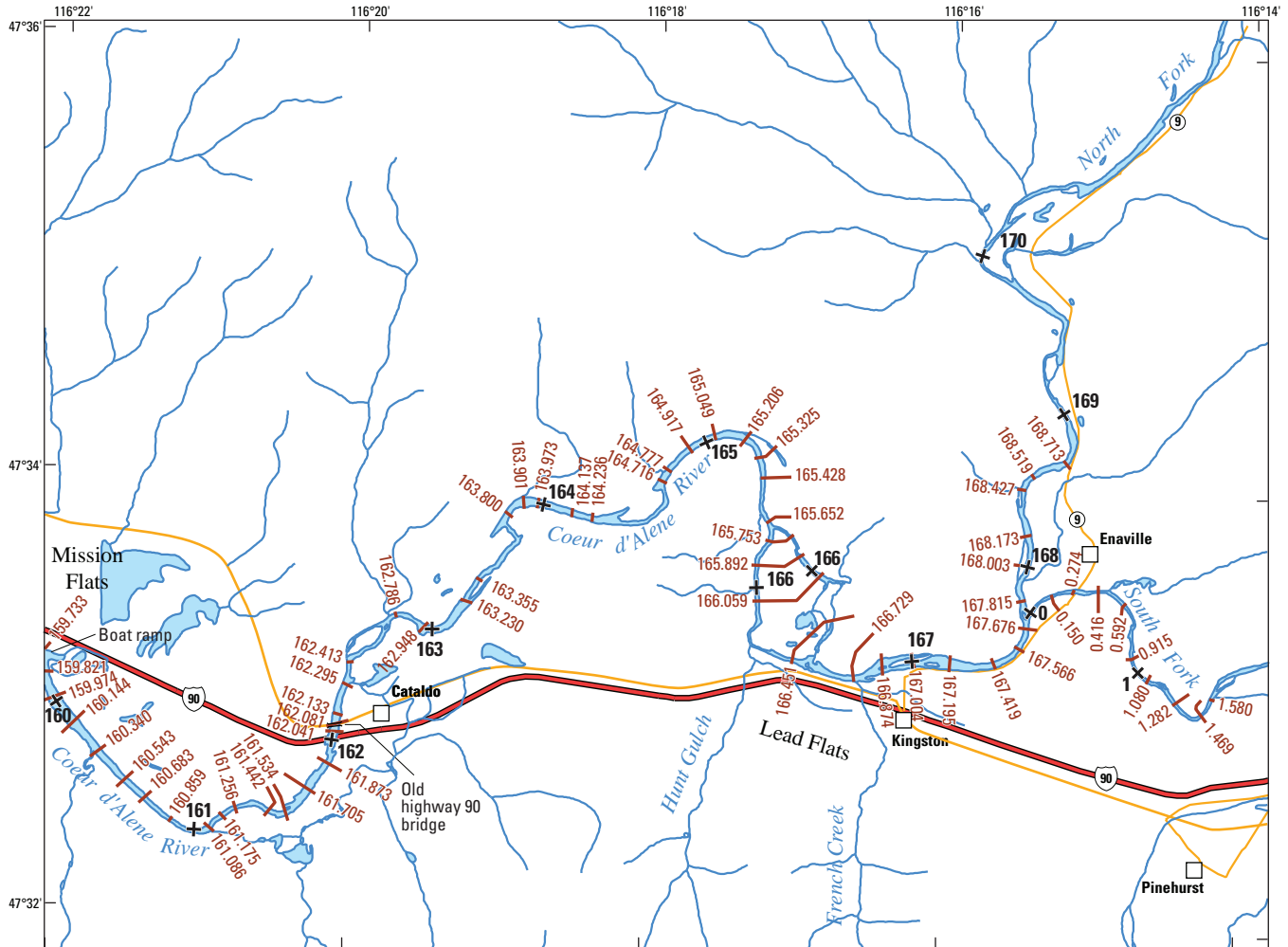


Figure A1.—Continued





**EXPLANATION**

- 166.059 — Cross section and No.
- 166+ — River mile and No.

D. River miles 160 to 170 and 0 to about 2 on the South Fork Coeur d'Alene River

Figure A1.—Continued