Figure A–1. Location of all measurements sites used to create a potentiometric surface of the Upper Floridan aquifer in south-central and southwestern Georgia during November 2008.

EXPLANATION

Study area

Discharge location and identification number

▲02318000 USGS streamgaging station

△02317830 Measurement site—No gage
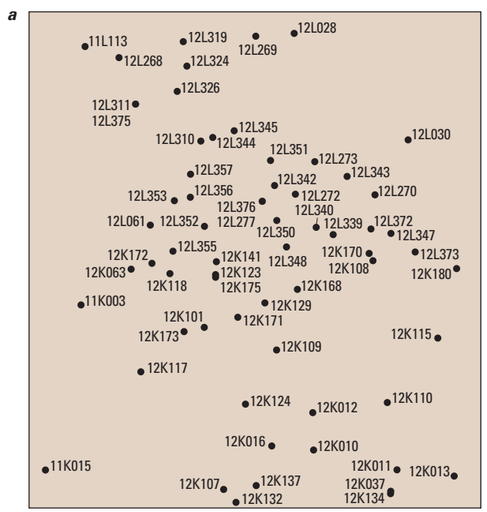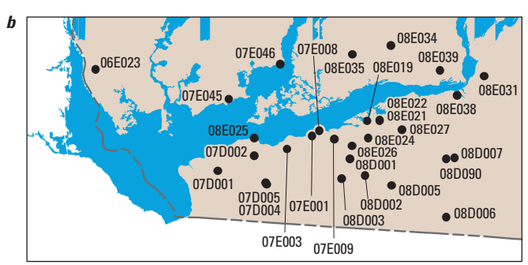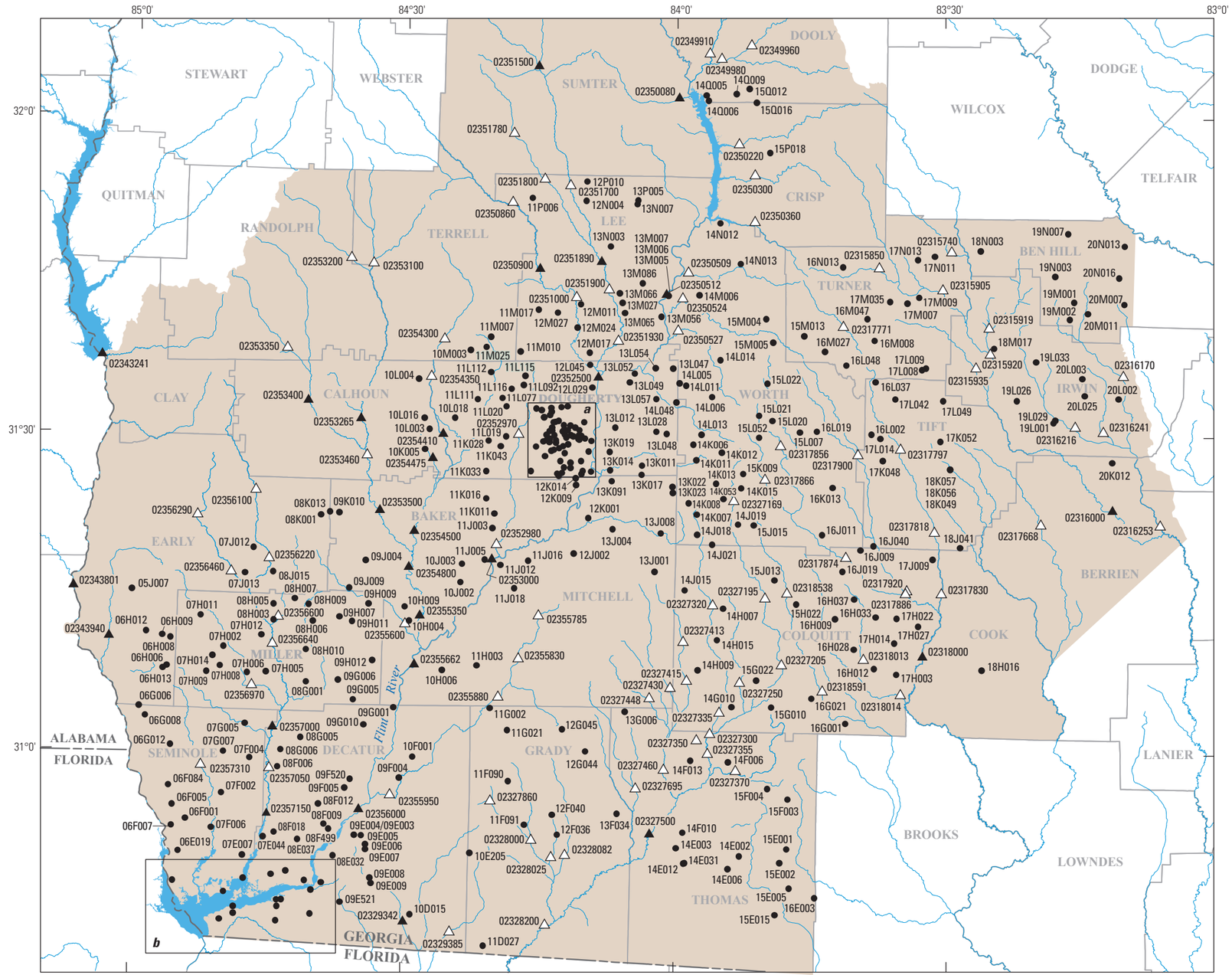
●14J015 **Groundwater well and name**