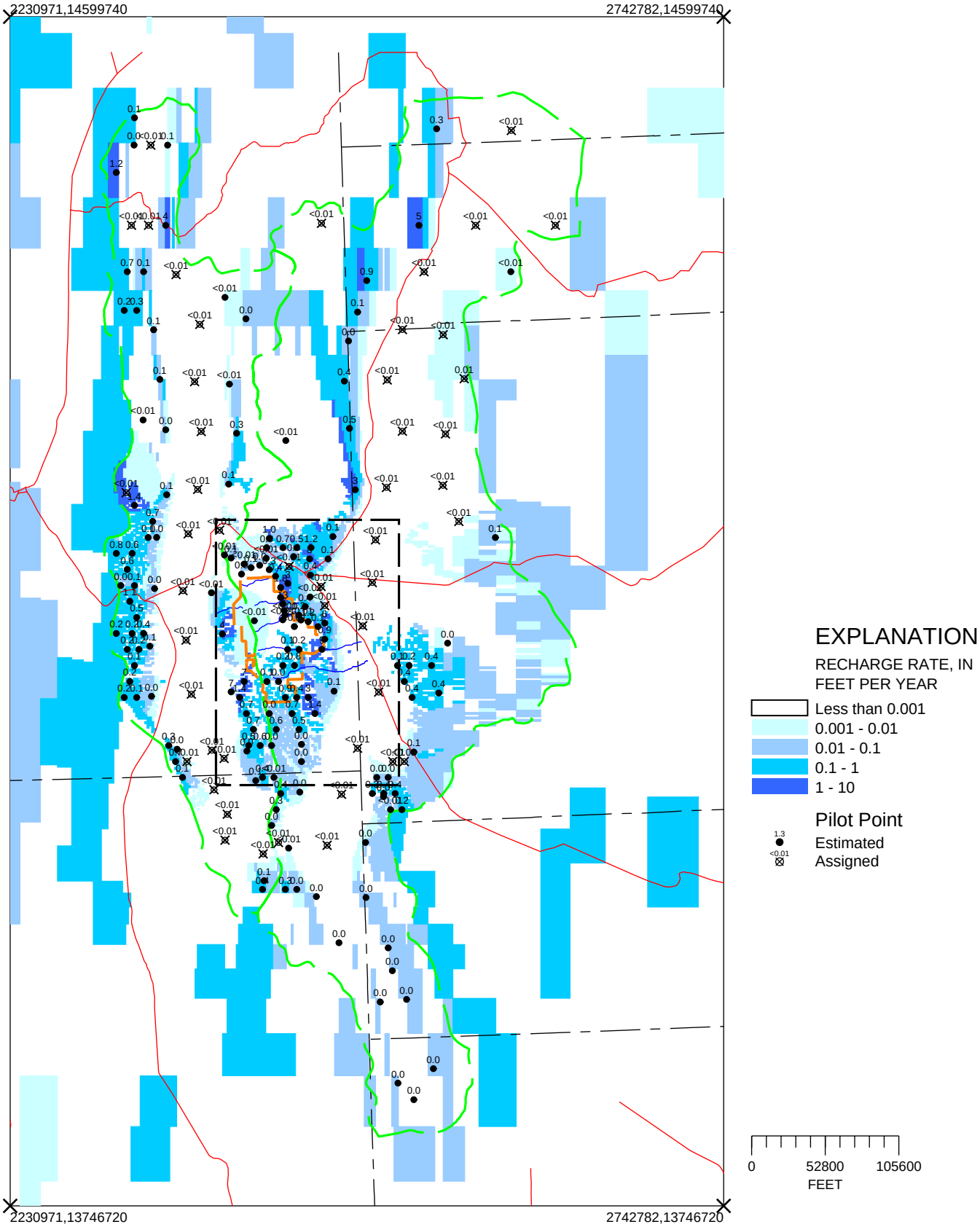

Figure B1.-Recharge rates and pilot points in GBNP-C model, Spring and Snake Valleys.

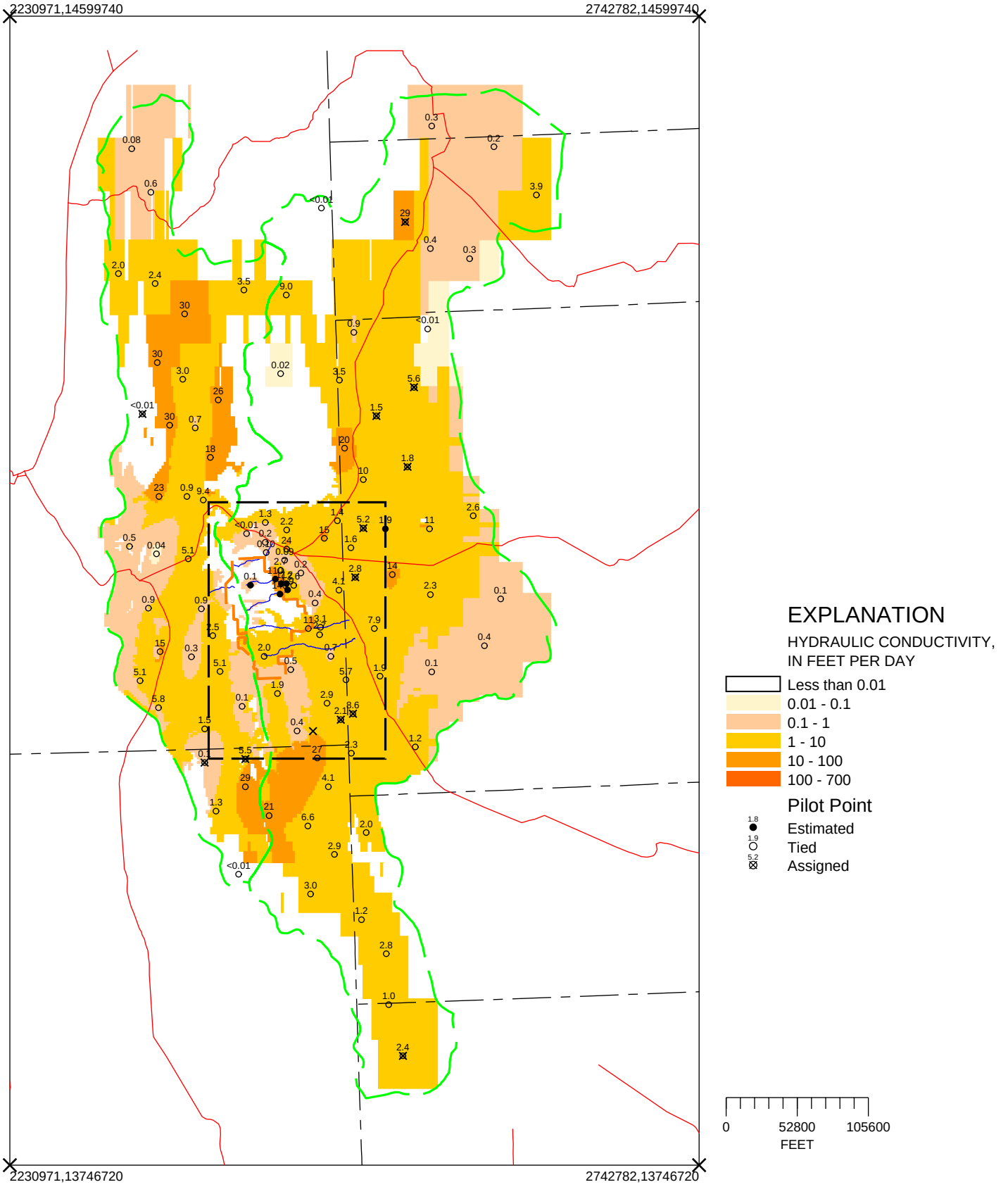

Figure B2.-Hydraulic conductivity and pilot points in layer 1 of GBNP-C model, Spring and Snake Valleys.

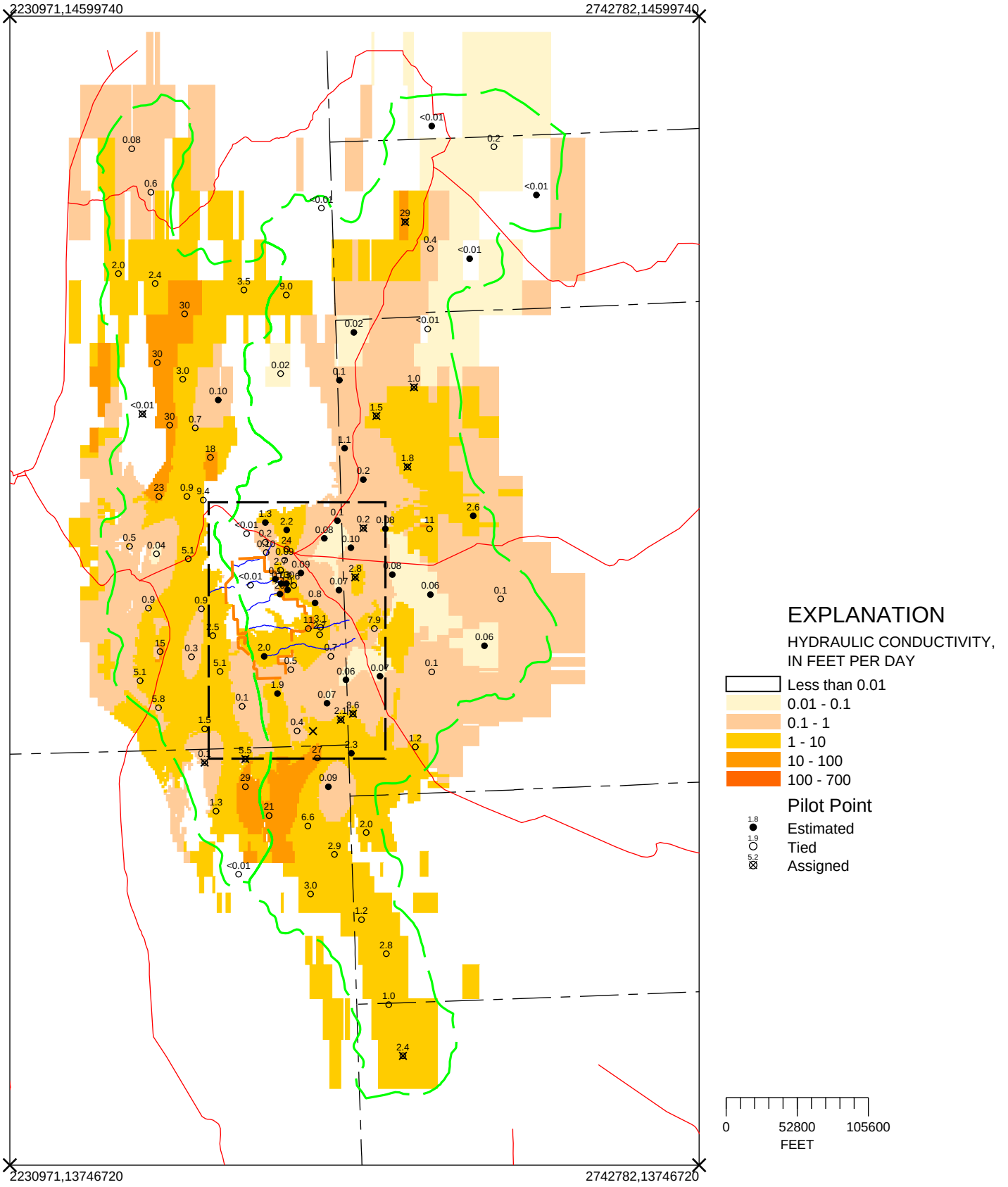

Figure B3.-Hydraulic conductivity and pilot points in layer 2 of GBNP-C model, Spring and Snake Valleys.

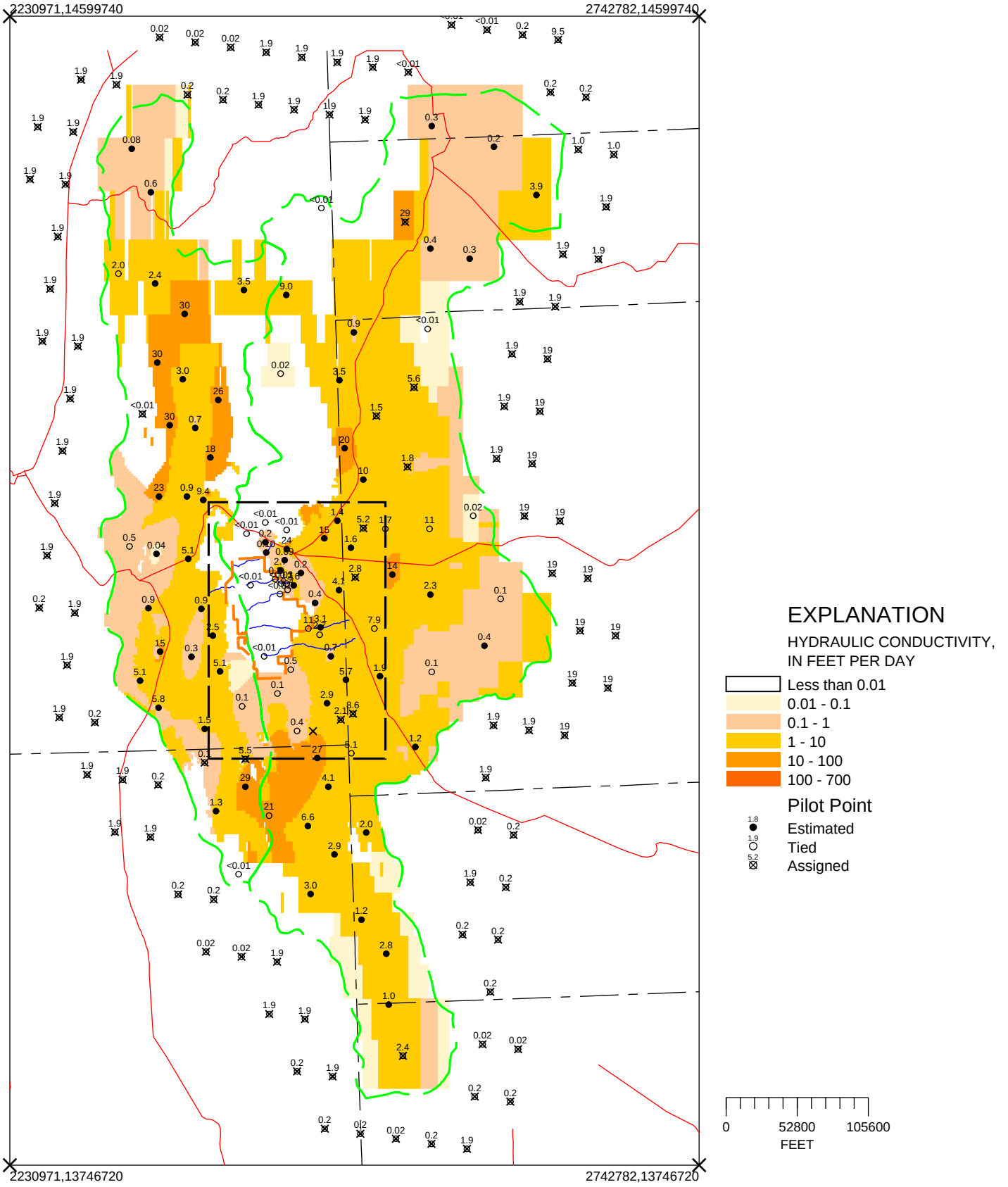

Figure B4.-Hydraulic conductivity and pilot points in layer 3 of GBNP-C model, Spring and Snake Valleys.

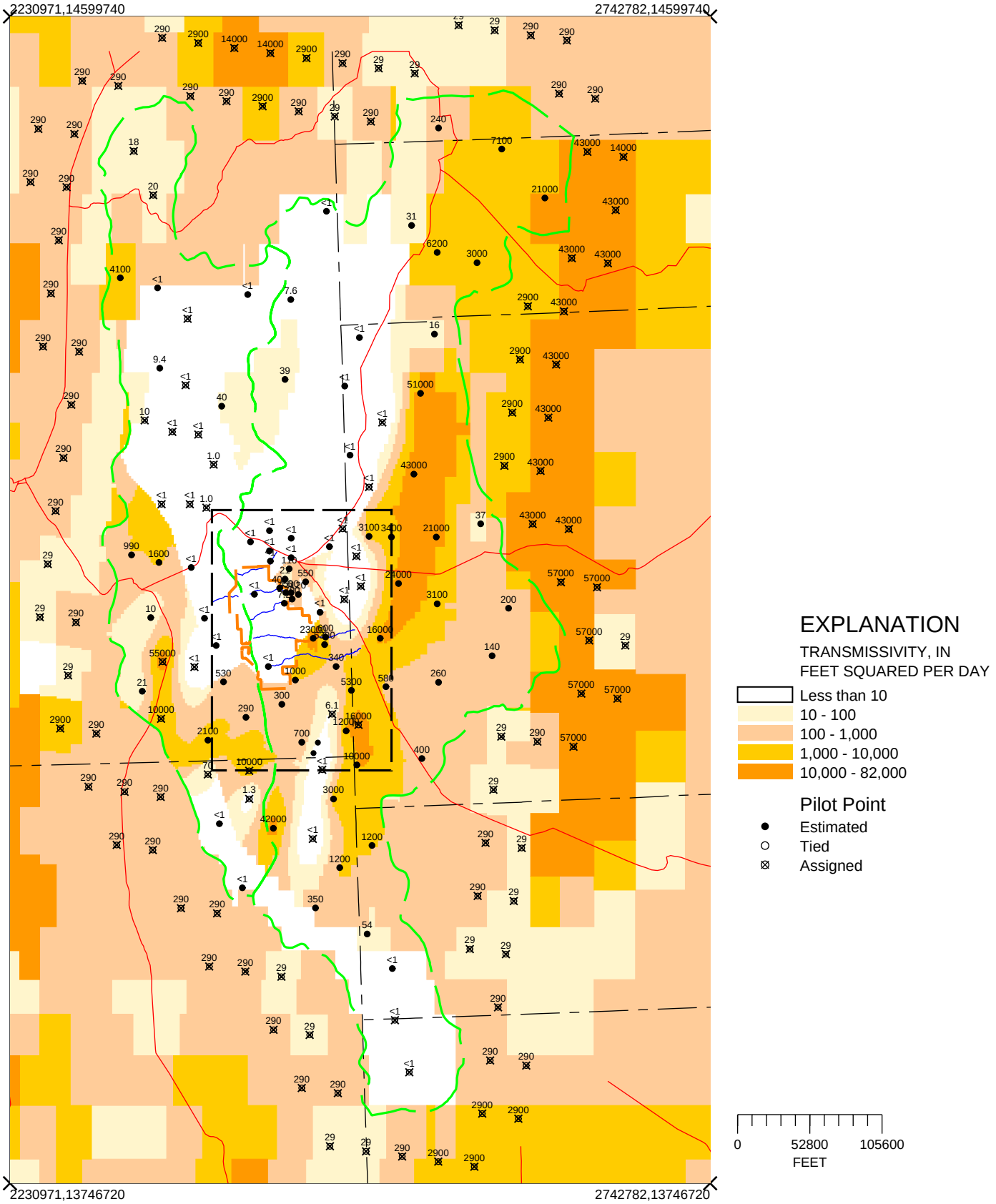

Figure B5.-Transmisivity and pilot points in layer 4 of GBNP-C model, Spring and Snake Valleys.

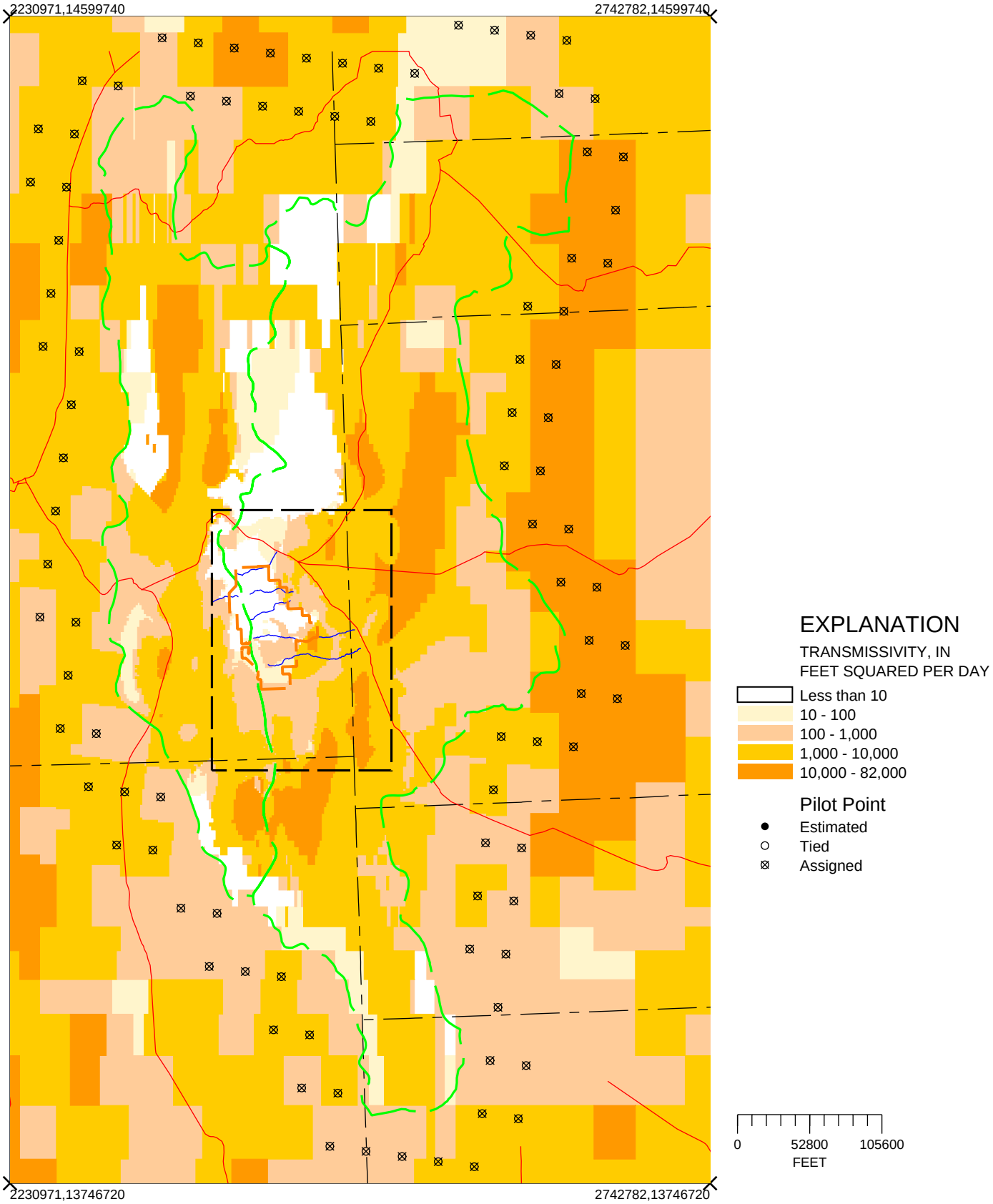

Figure B6.-Transmisivity and pilot points in all layers of GBNP-C model, Spring and Snake Valleys.

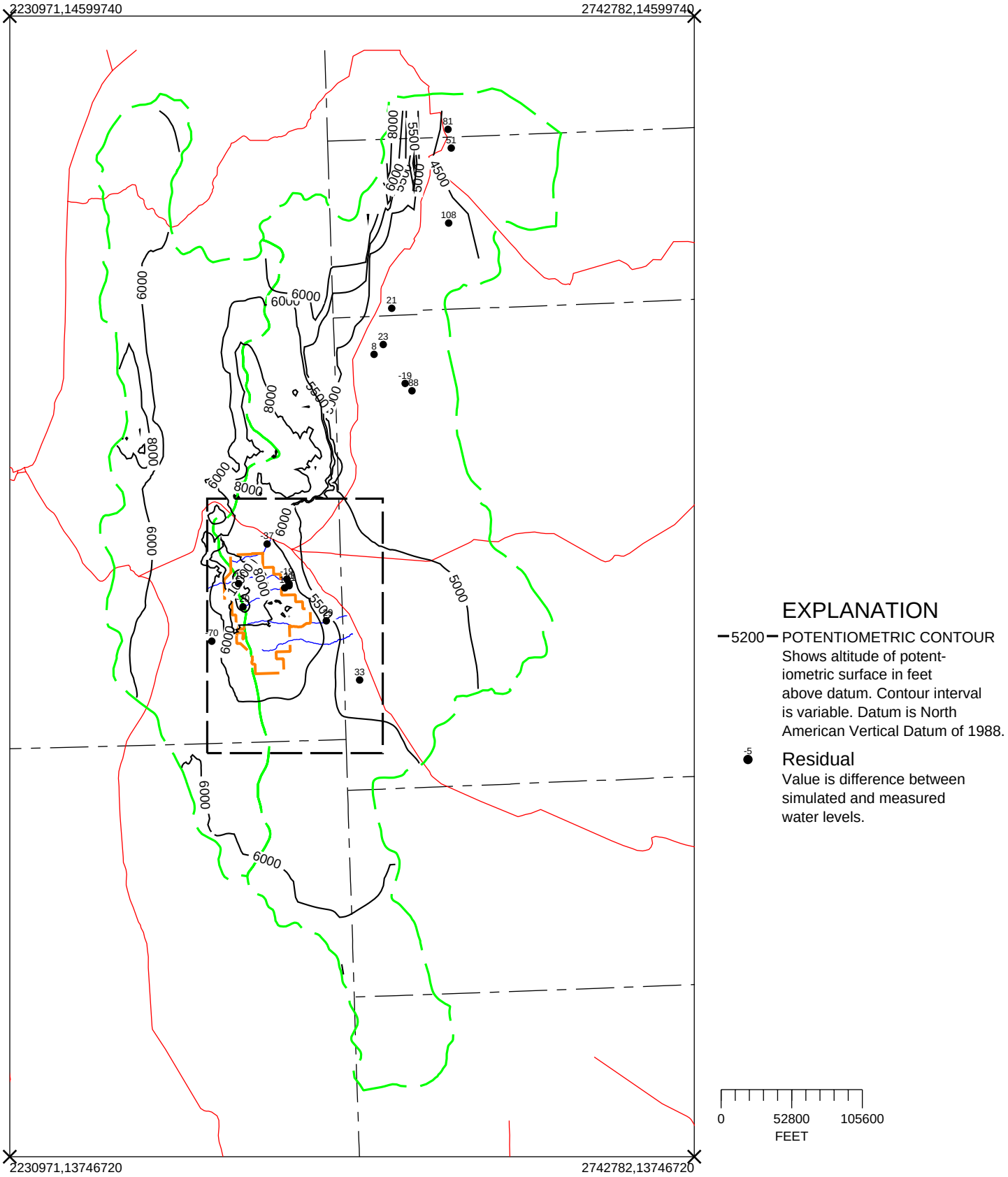

Figure B7.-Simulated water table and residuals in layer 1 of GBNP-C model, Spring and Snake Valleys.

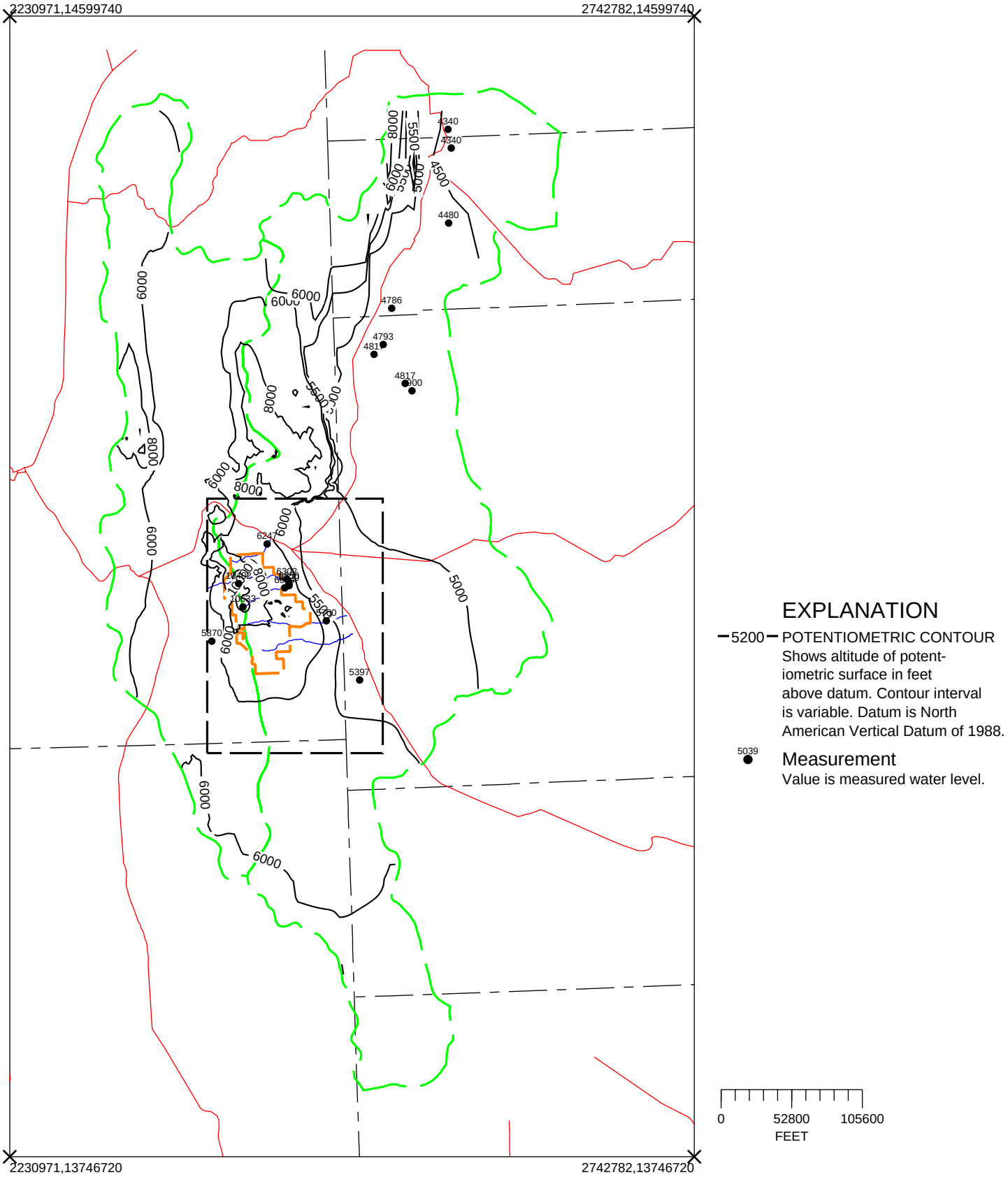

Figure B8.-Simulated water table and measured water levels in layer 1 of GBNP-C model, Spring and Snake Valleys.

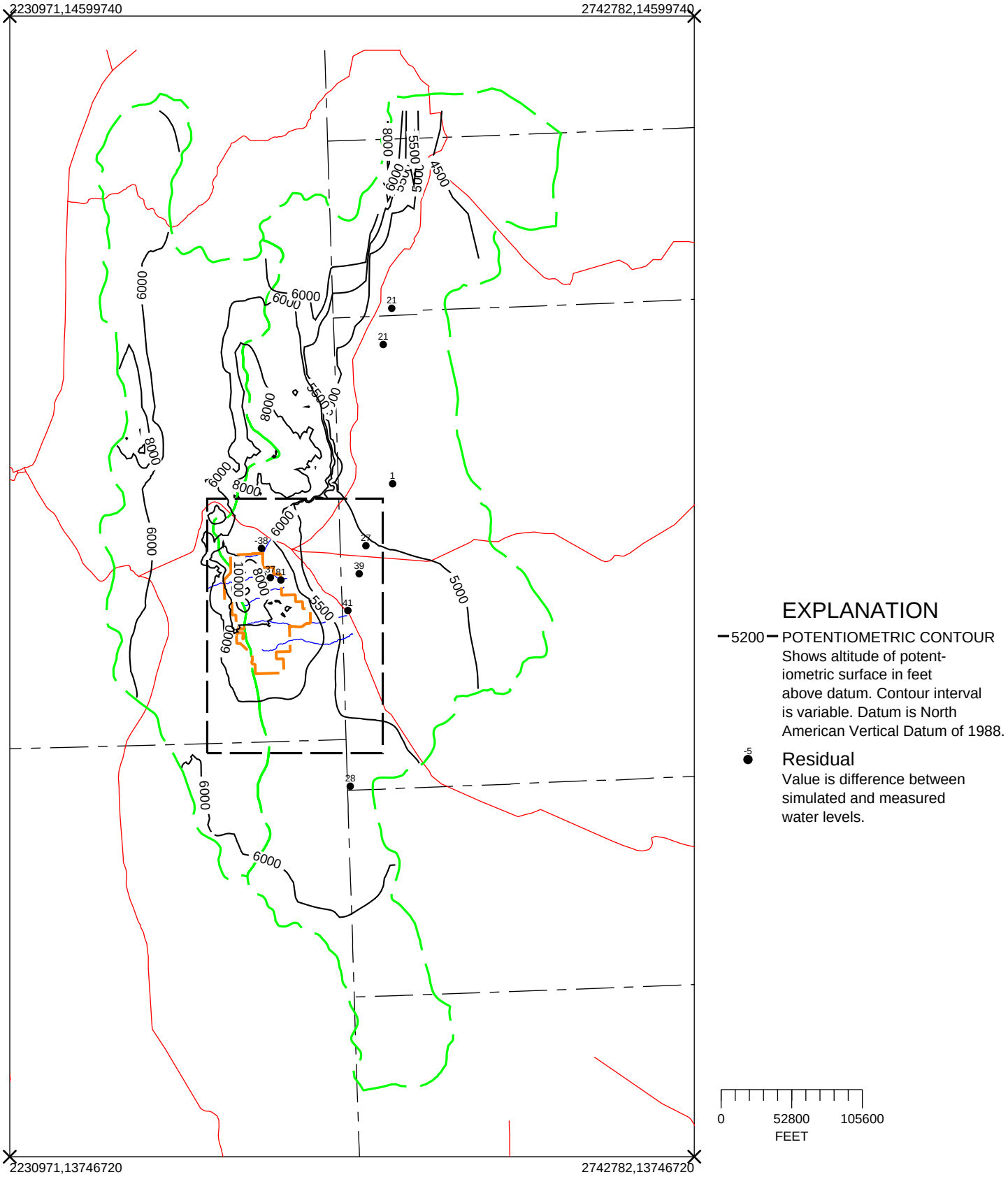

Figure B9.-Simulated potentiometric surface and residuals in layer 2 of GBNP-C model, Spring and Snake Valleys.

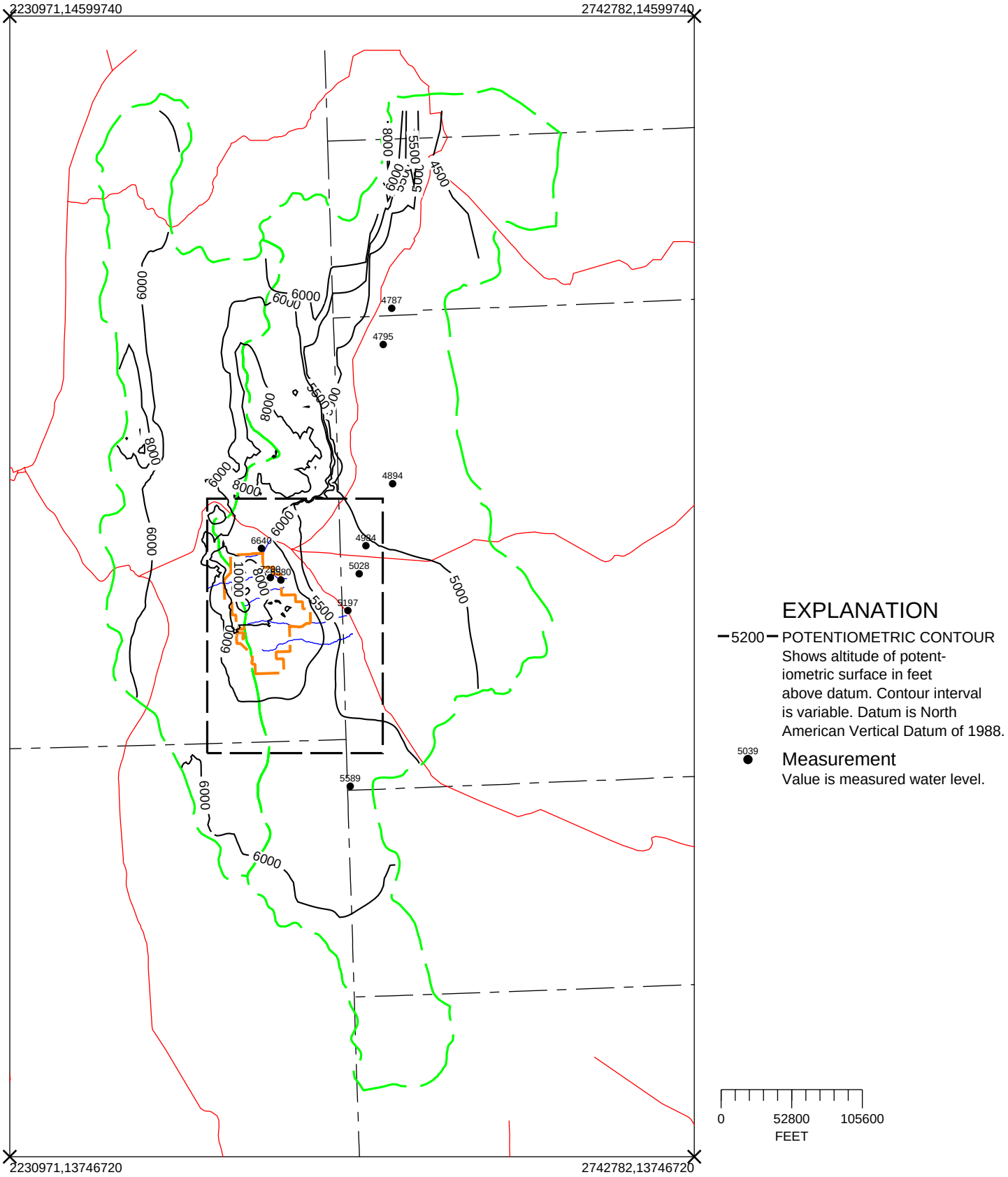

Figure B10.-Simulated potentiometric surface and measured water levels in layer 2 of GBNP-C model, Spring and Snake Valleys.

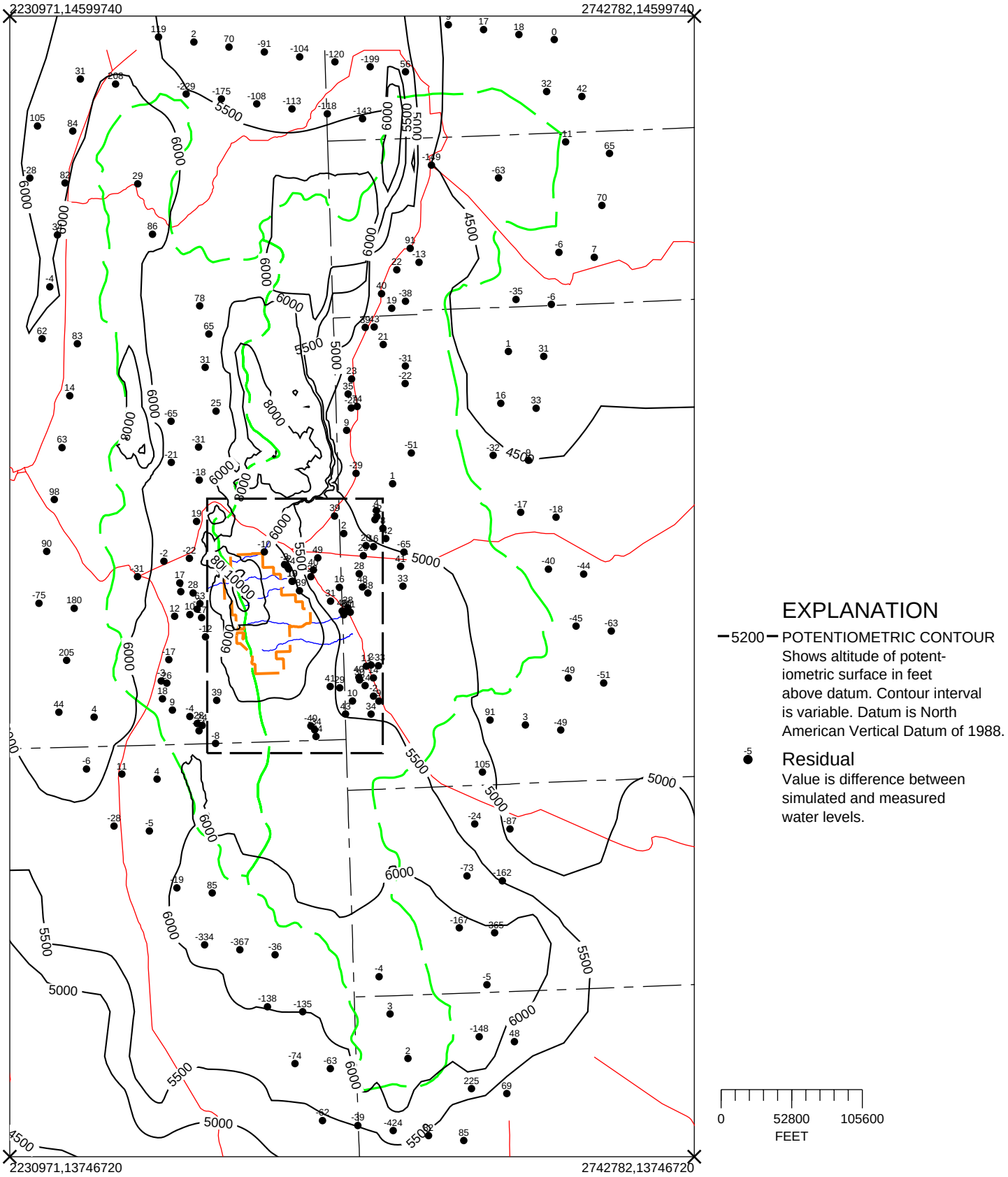

Figure B11.-Simulated potentiometric surface and residuals in layer 3 of GBNP-C model, Spring and Snake Valleys.

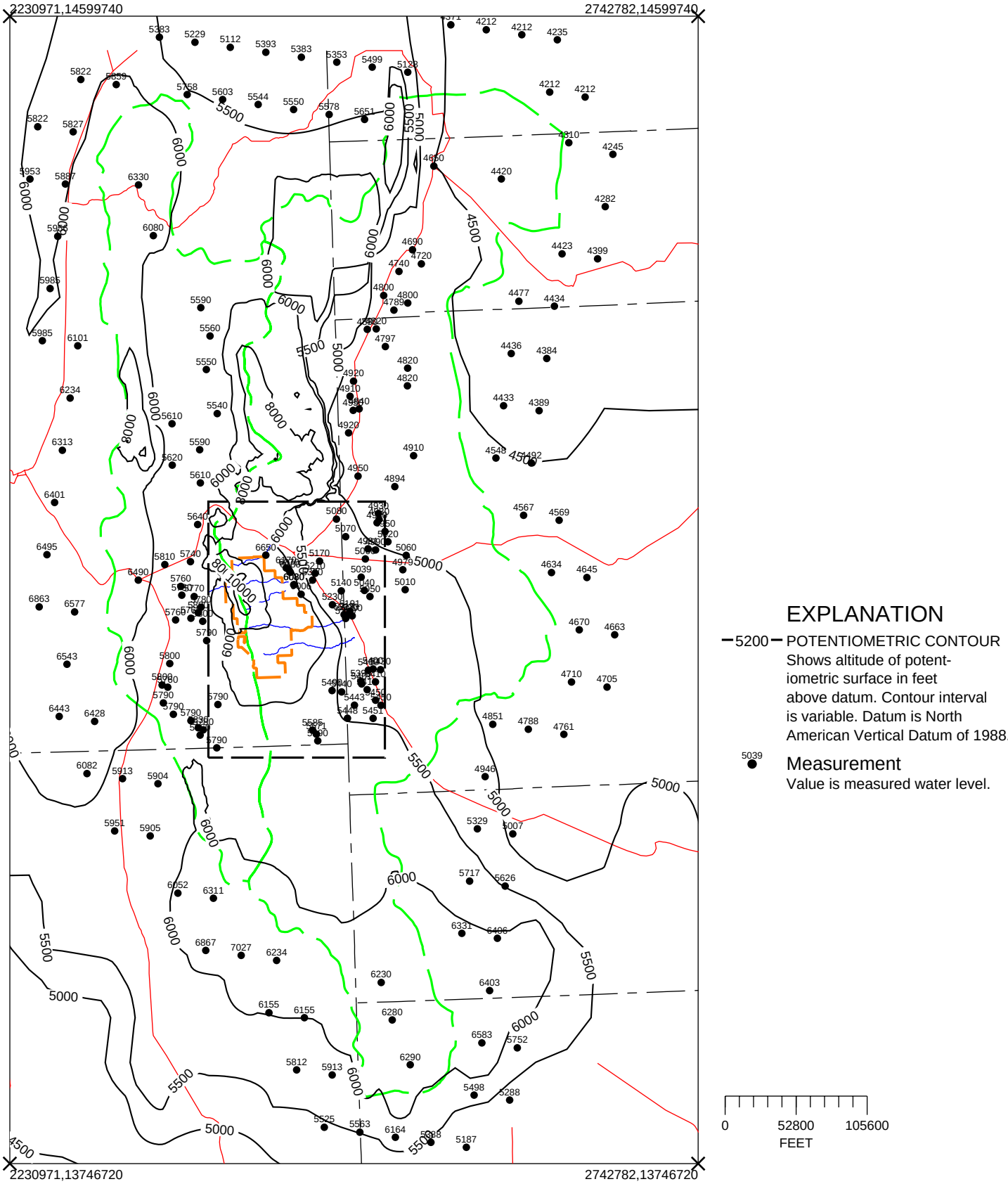

Figure B12.-Simulated potentiometric surface and measured water levels in layer 3 of GBNP-C model, Spring and Snake Valleys.

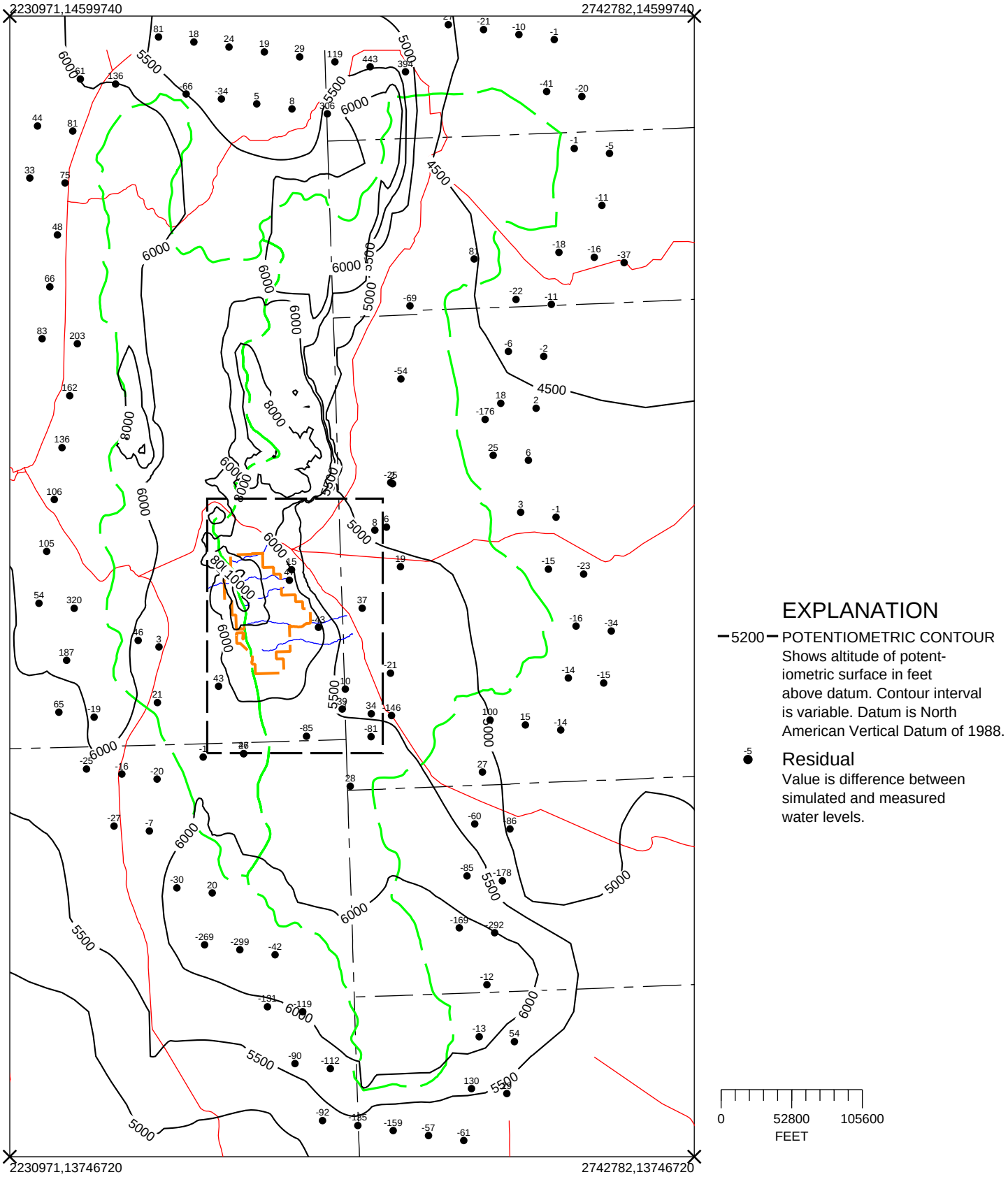

Figure B13.-Simulated potentiometric surface and residuals in layer 4 of GBNP-C model, Spring and Snake Valleys.

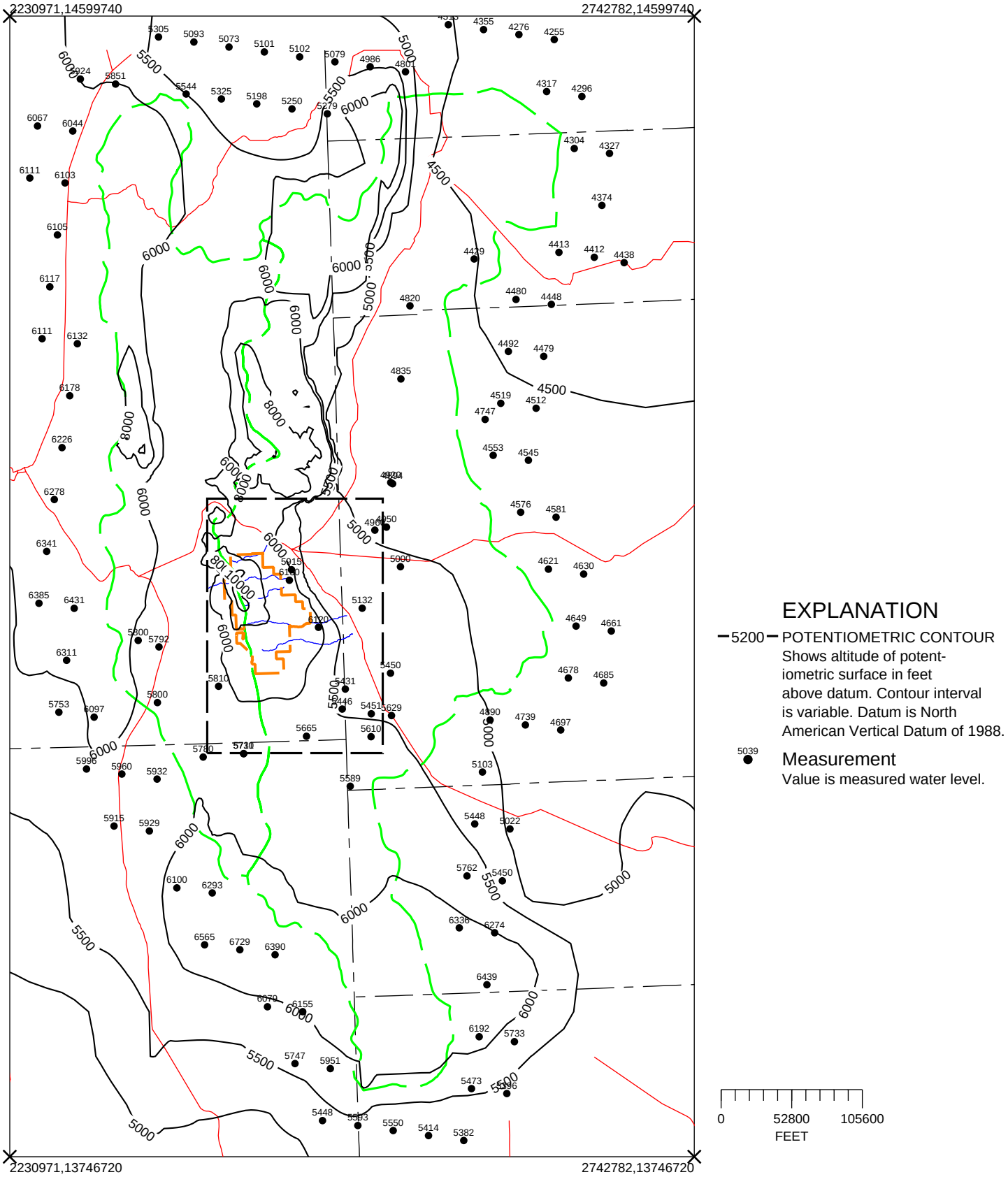

Figure B14.-Simulated potentiometric surface and measured water levels in layer 4 of GBNP-C model, Spring and Snake Valleys.

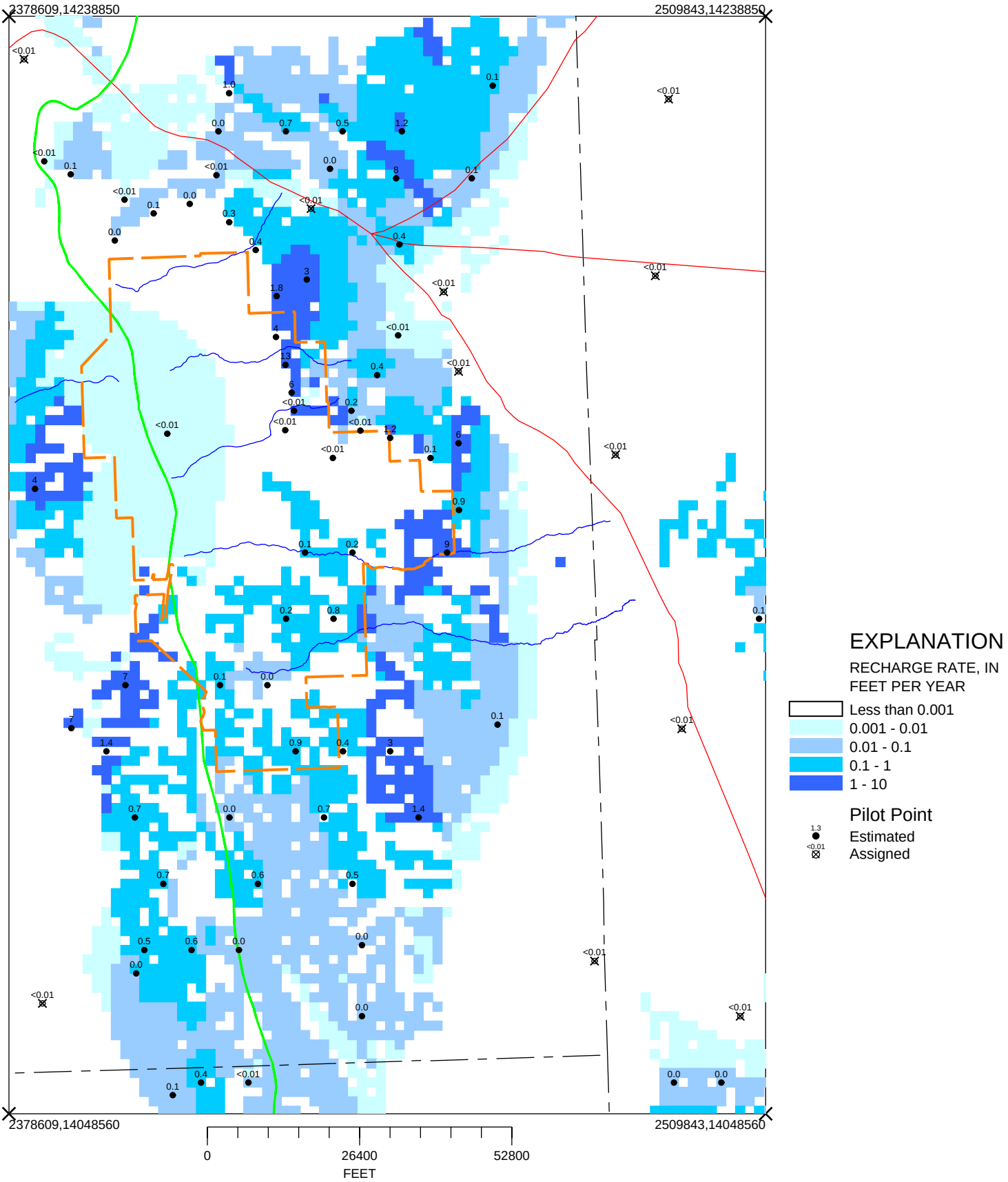

Figure B15.-Recharge rates and pilot points in GBNP-C model, Area of interest.

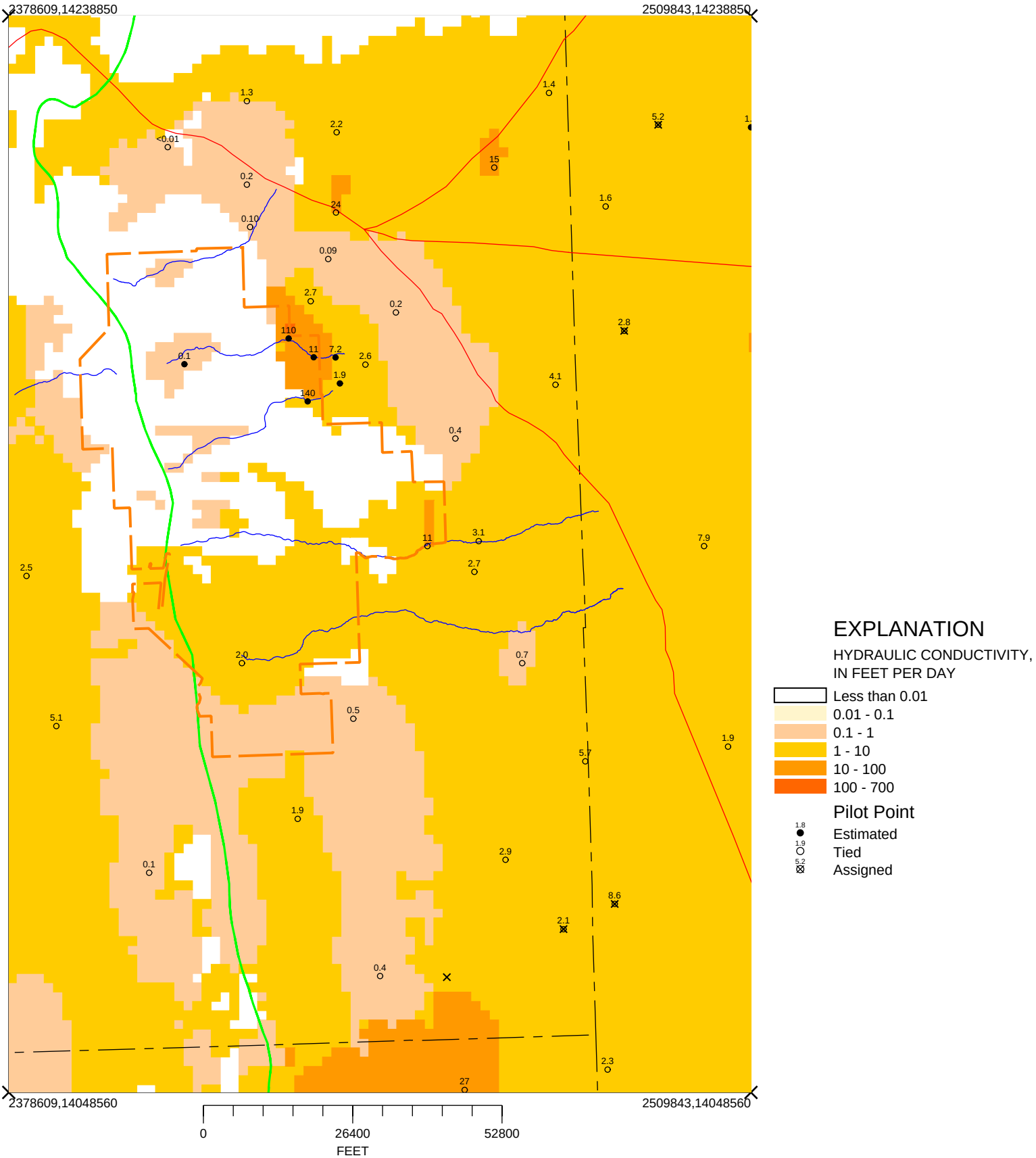

Figure B16.-Hydraulic conductivity and pilot points in layer 1 of GBNP-C model, Area of interest.

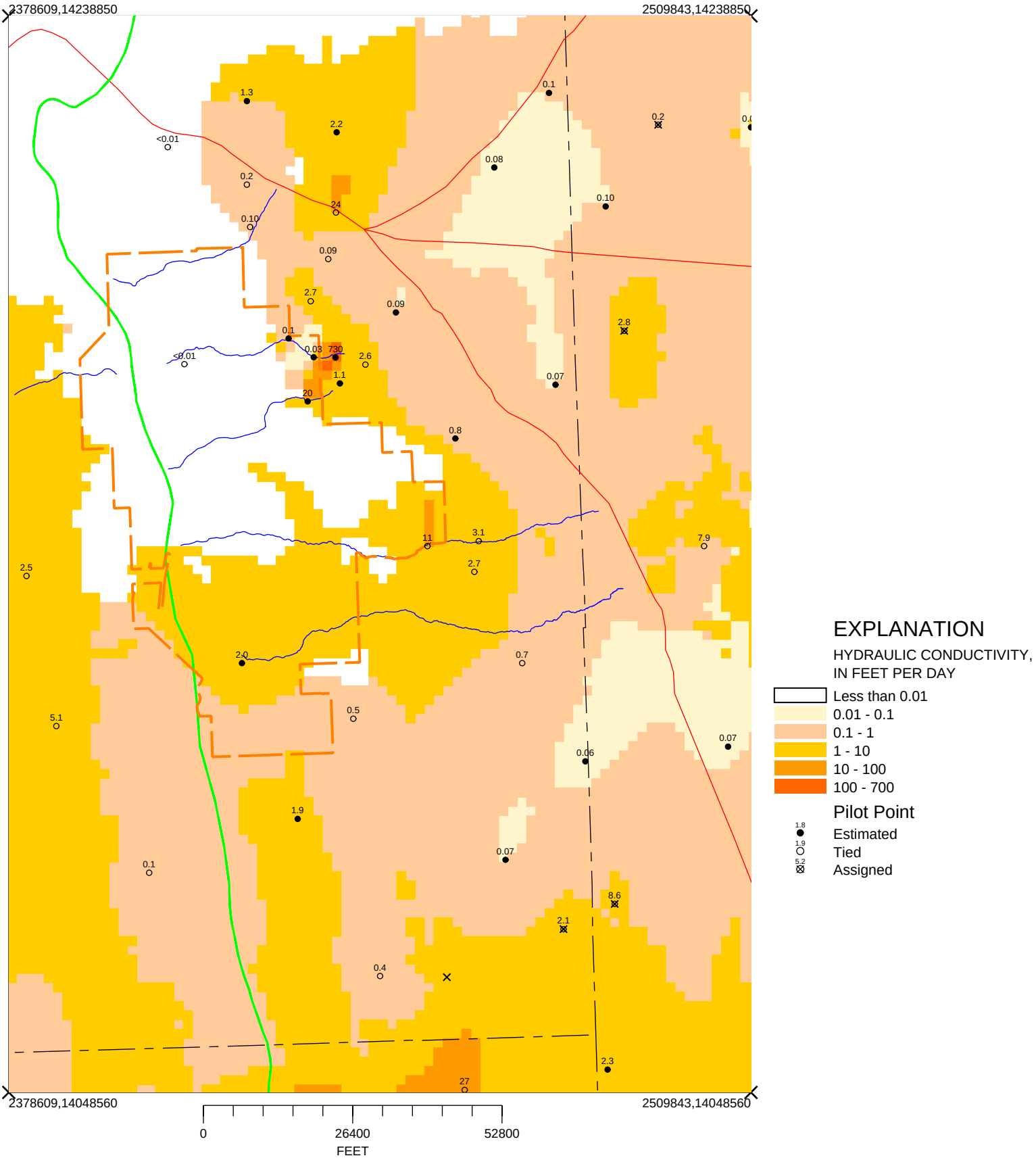

Figure B17.-Hydraulic conductivity and pilot points in layer 2 of GBNP-C model, Area of interest.

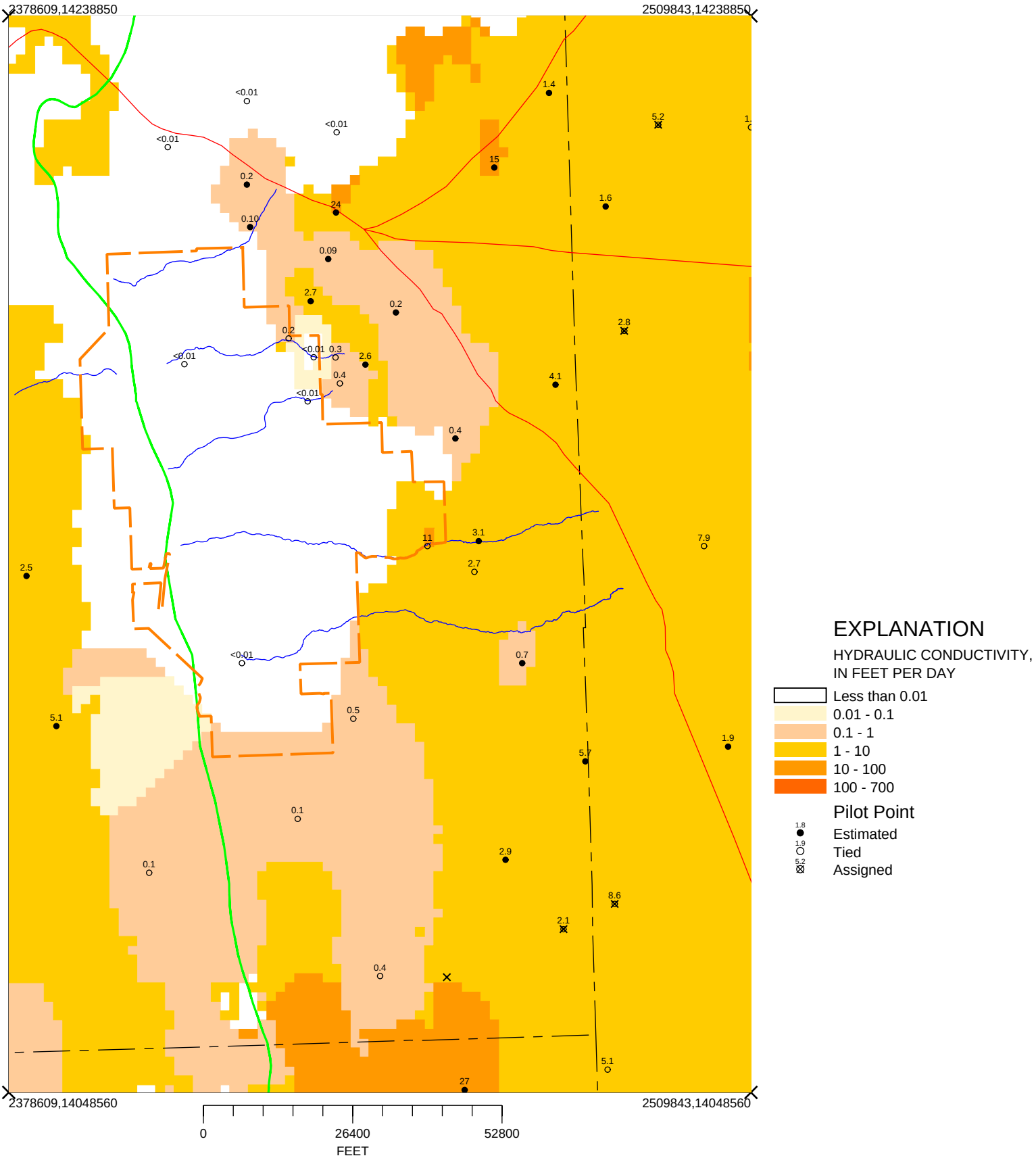

Figure B18.-Hydraulic conductivity and pilot points in layer 3 of GBNP-C model, Area of interest.

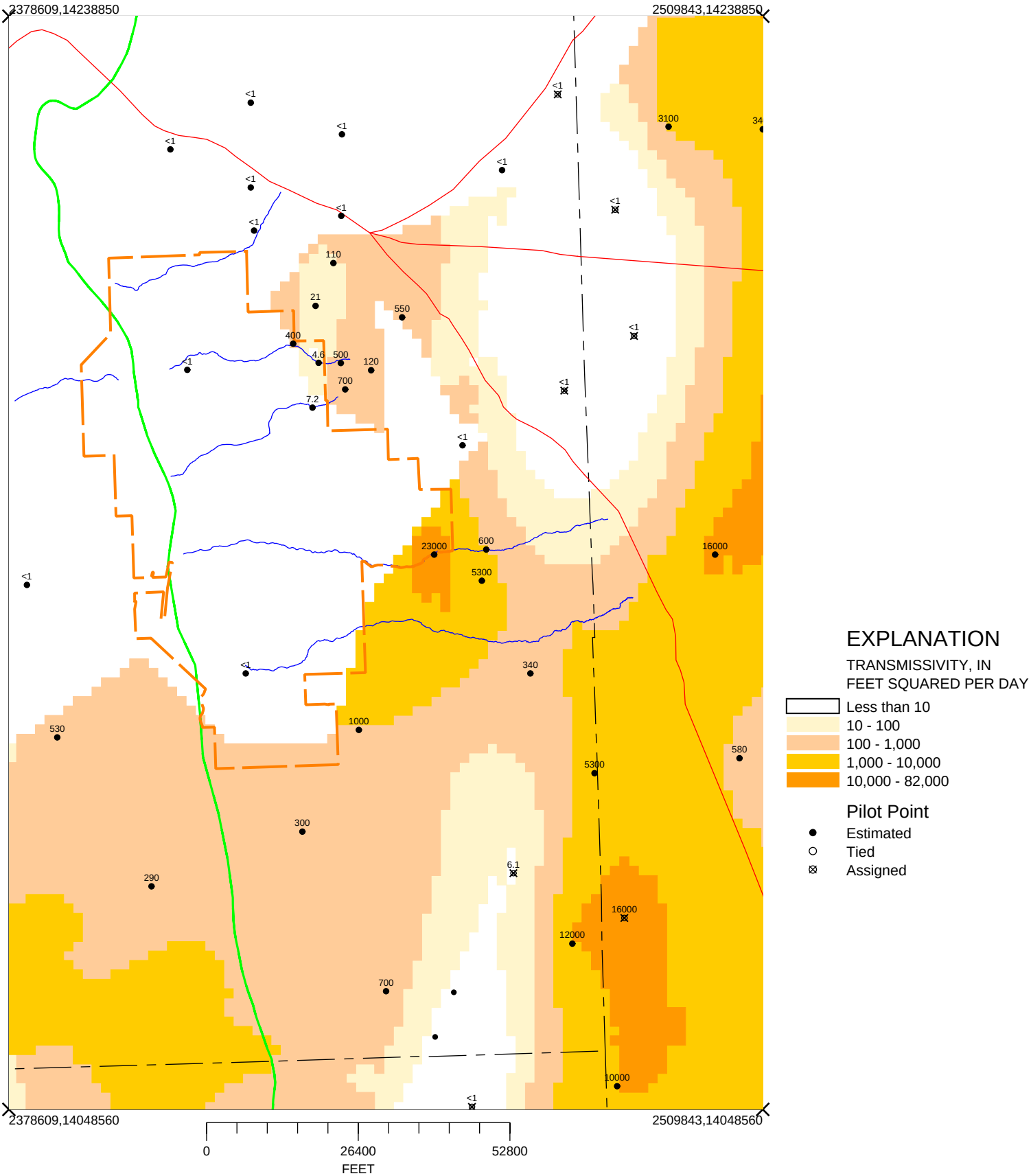

Figure B19.-Transmisivity and pilot points in layer 4 of GBNP-C model, Area of interest.

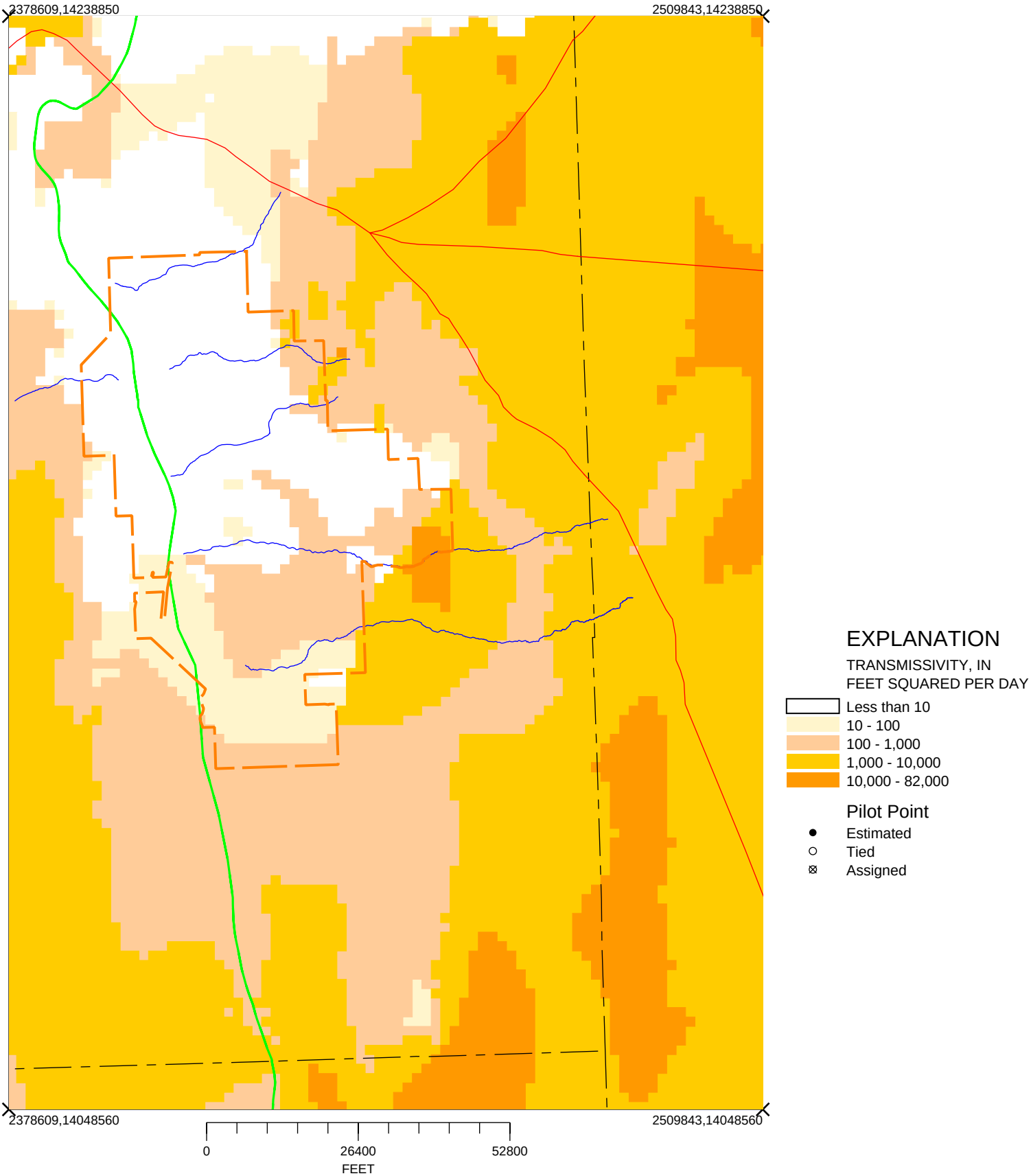

Figure B20.-Transmisivity and pilot points in all layers of GBNP-C model, Area of interest.

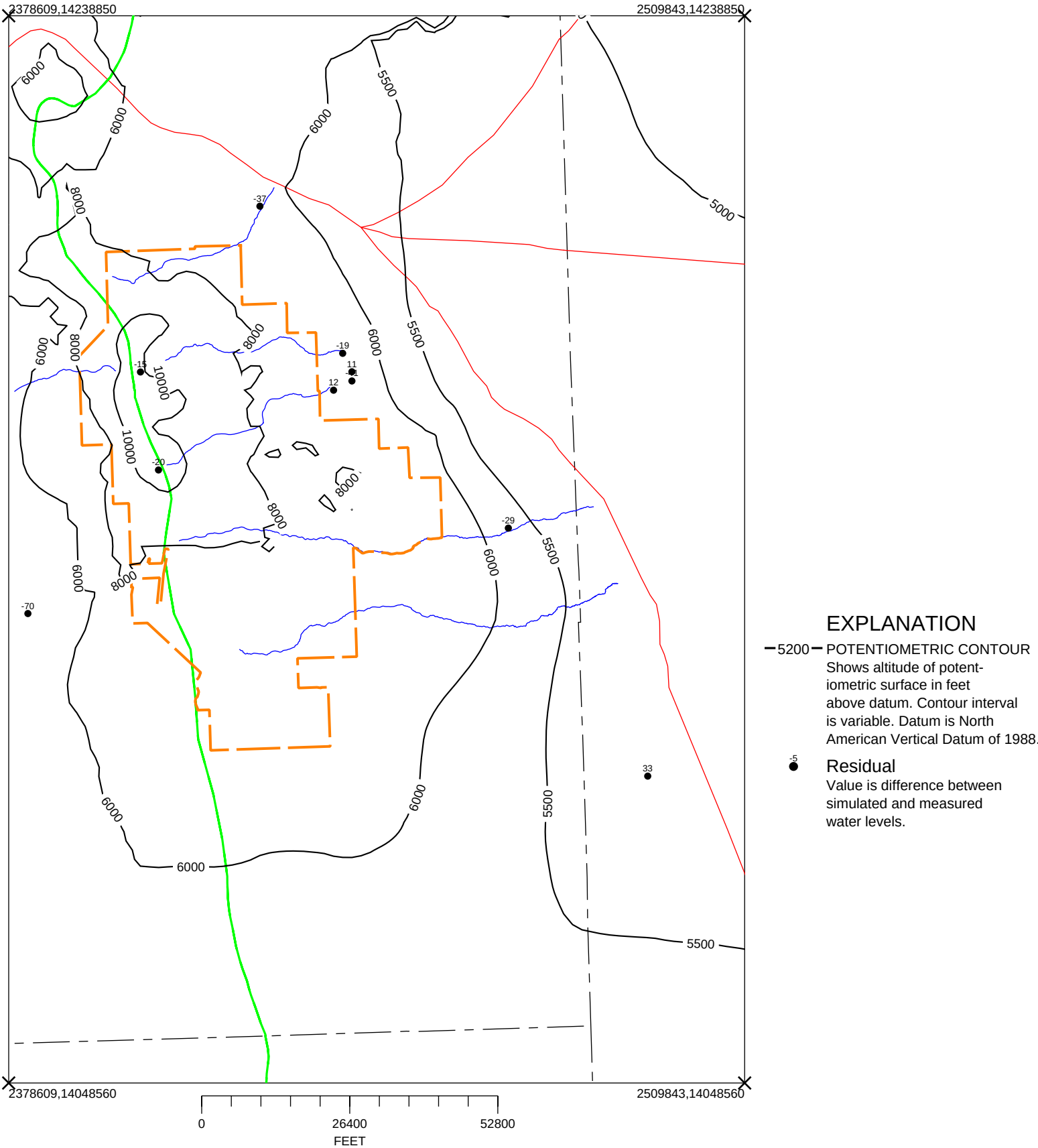

Figure B21.-Simulated water table and residuals in layer 1 of GBNP-C model, Area of interest.

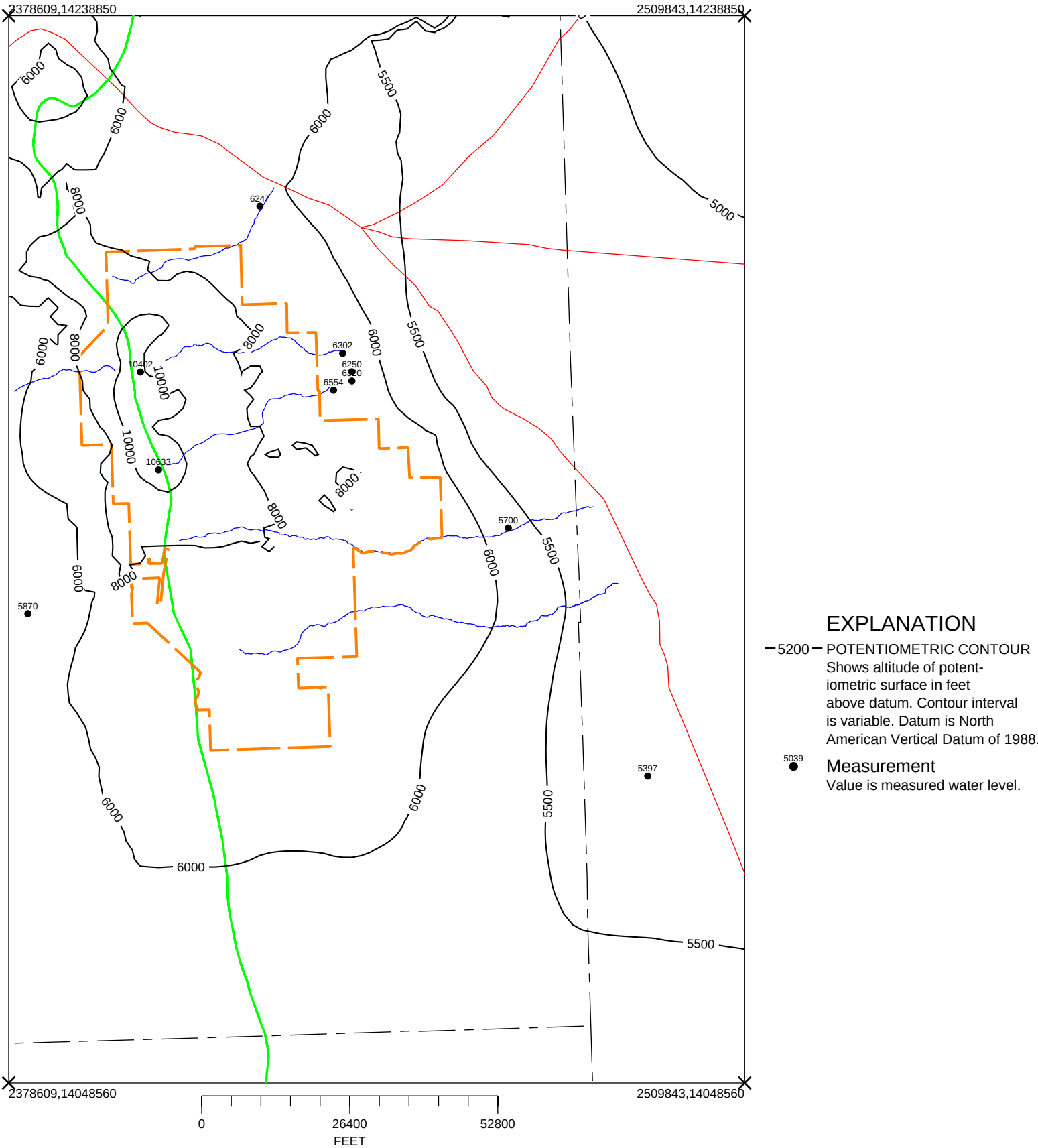

Figure B22.-Simulated water table and measured water levels in layer 1 of GBNP-C model, Area of interest.

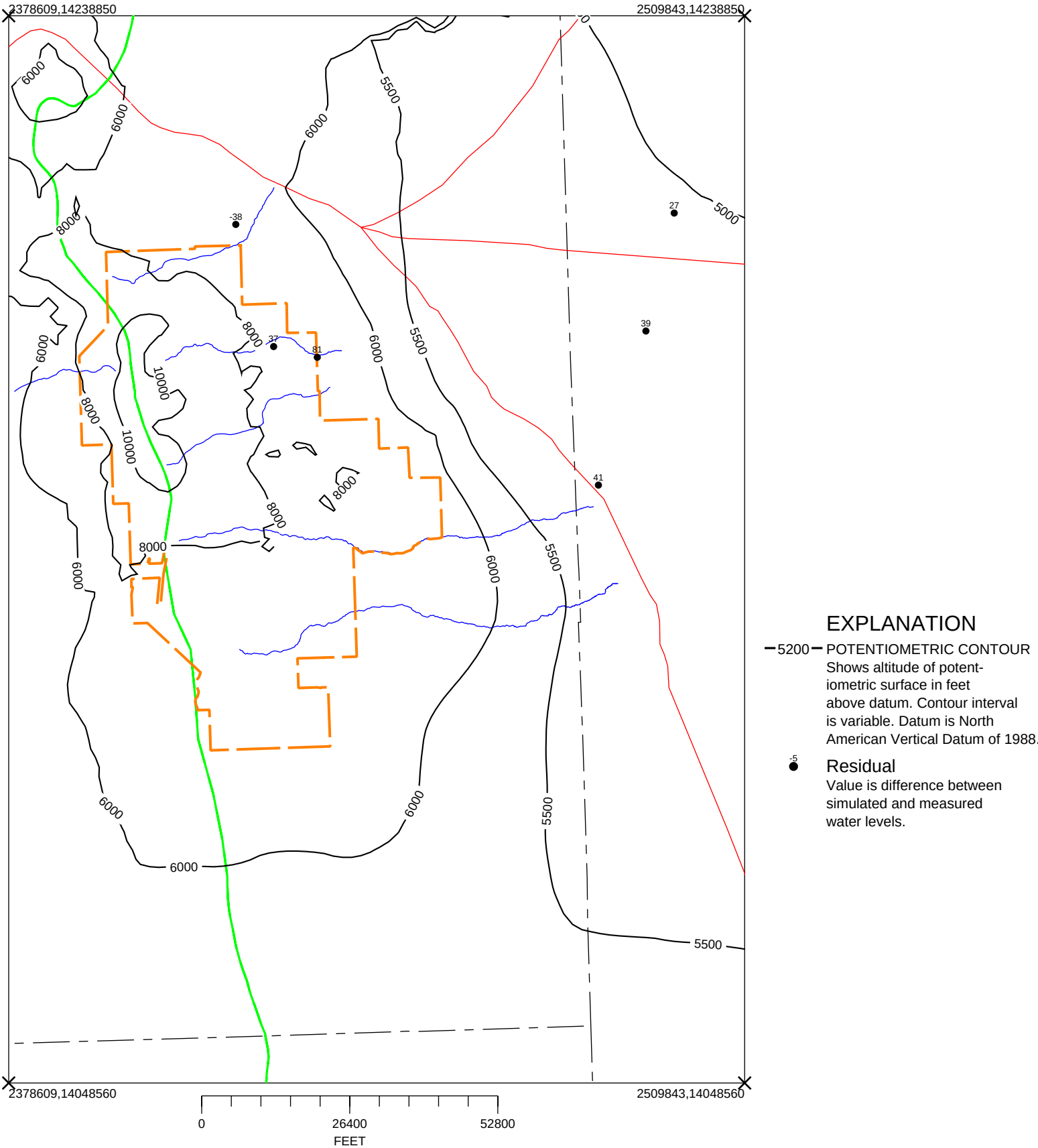

Figure B23.-Simulated potentiometric surface and residuals in layer 2 of GBNP-C model, Area of interest.

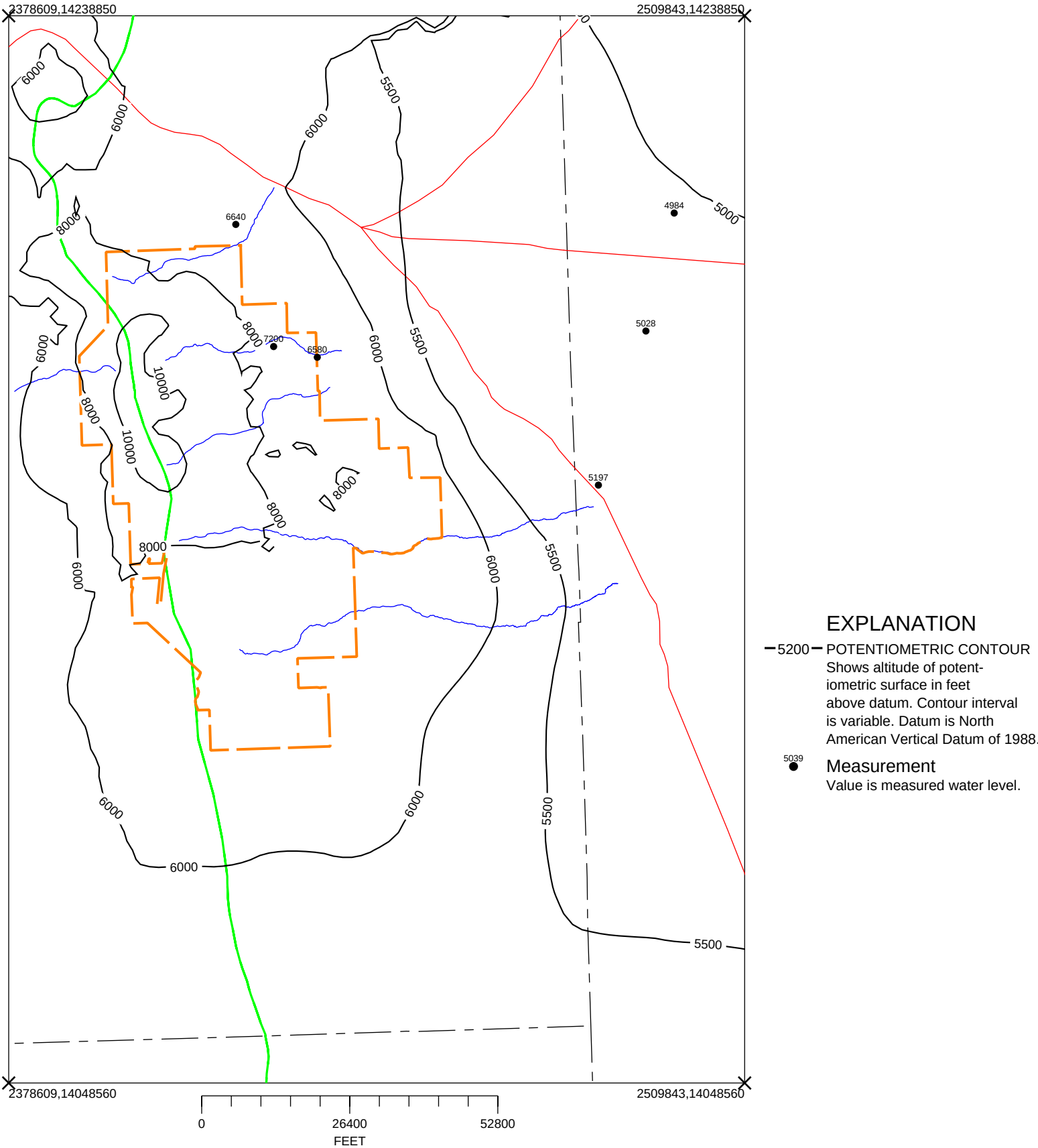

Figure B24.-Simulated potentiometric surface and measured water levels in layer 2 of GBNP-C model, Area of interest.

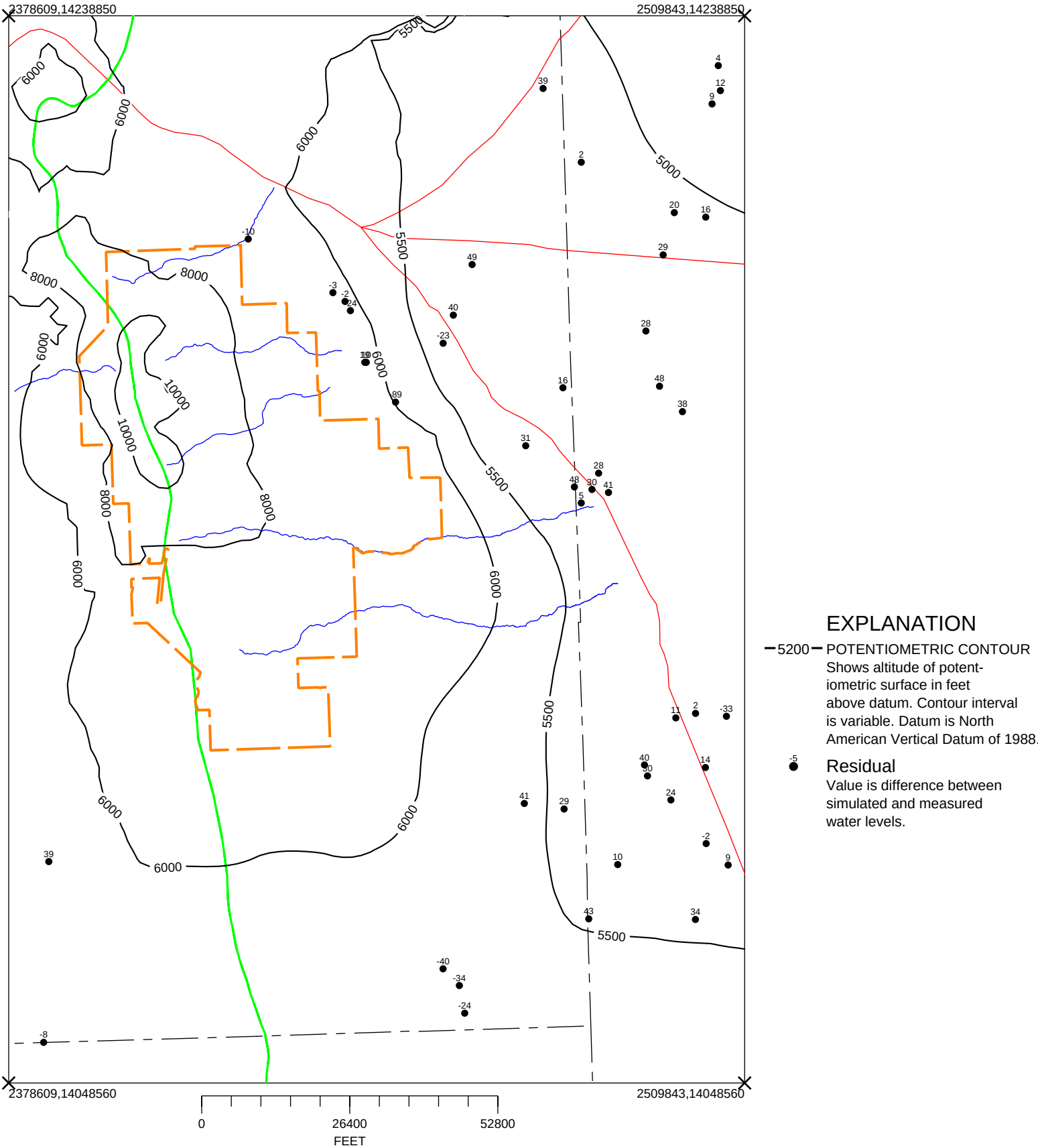

Figure B25.-Simulated potentiometric surface and residuals in layer 3 of GBNP-C model, Area of interest.

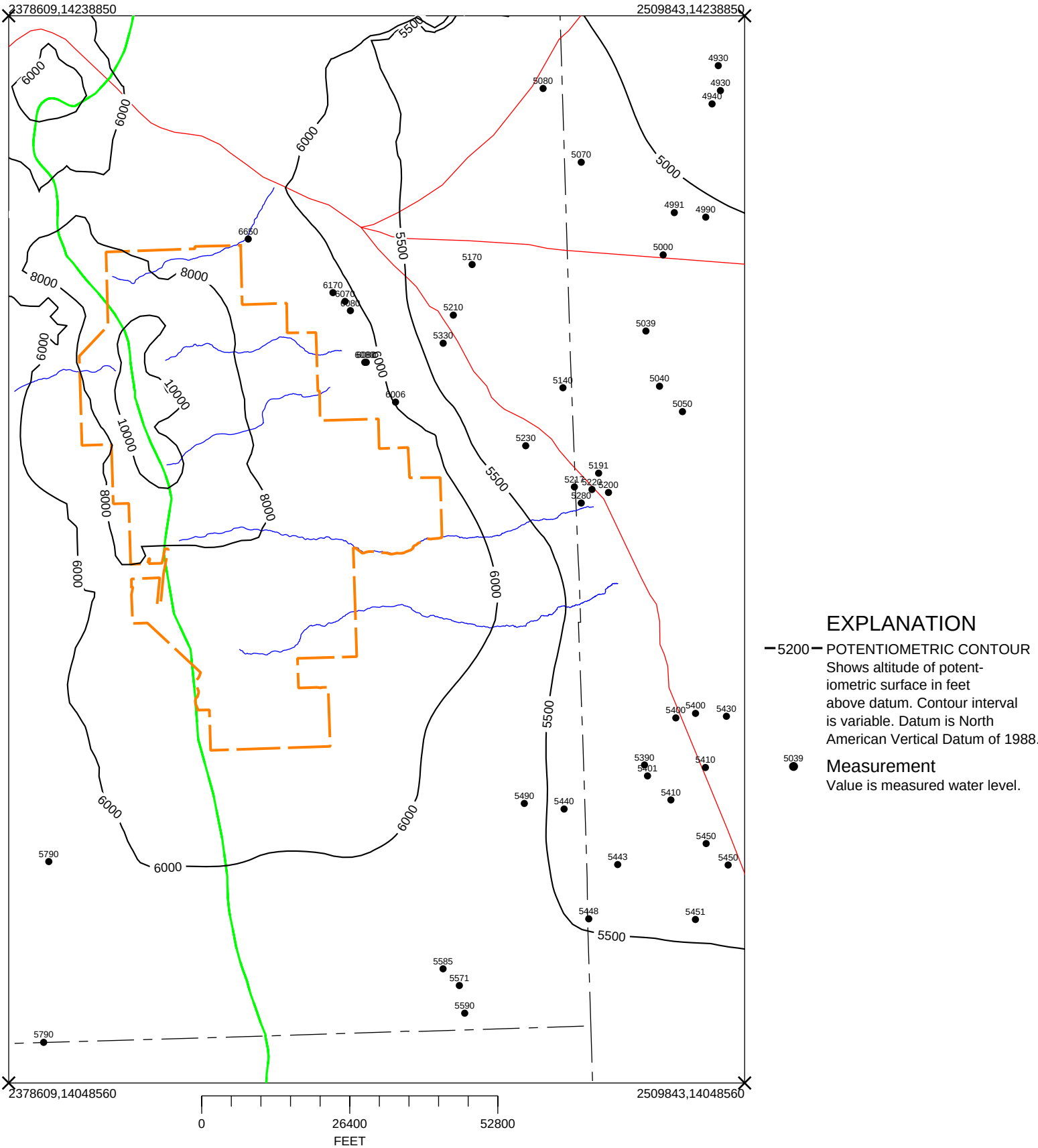

Figure B26.-Simulated potentiometric surface and measured water levels in layer 3 of GBNP-C model, Area of interest.

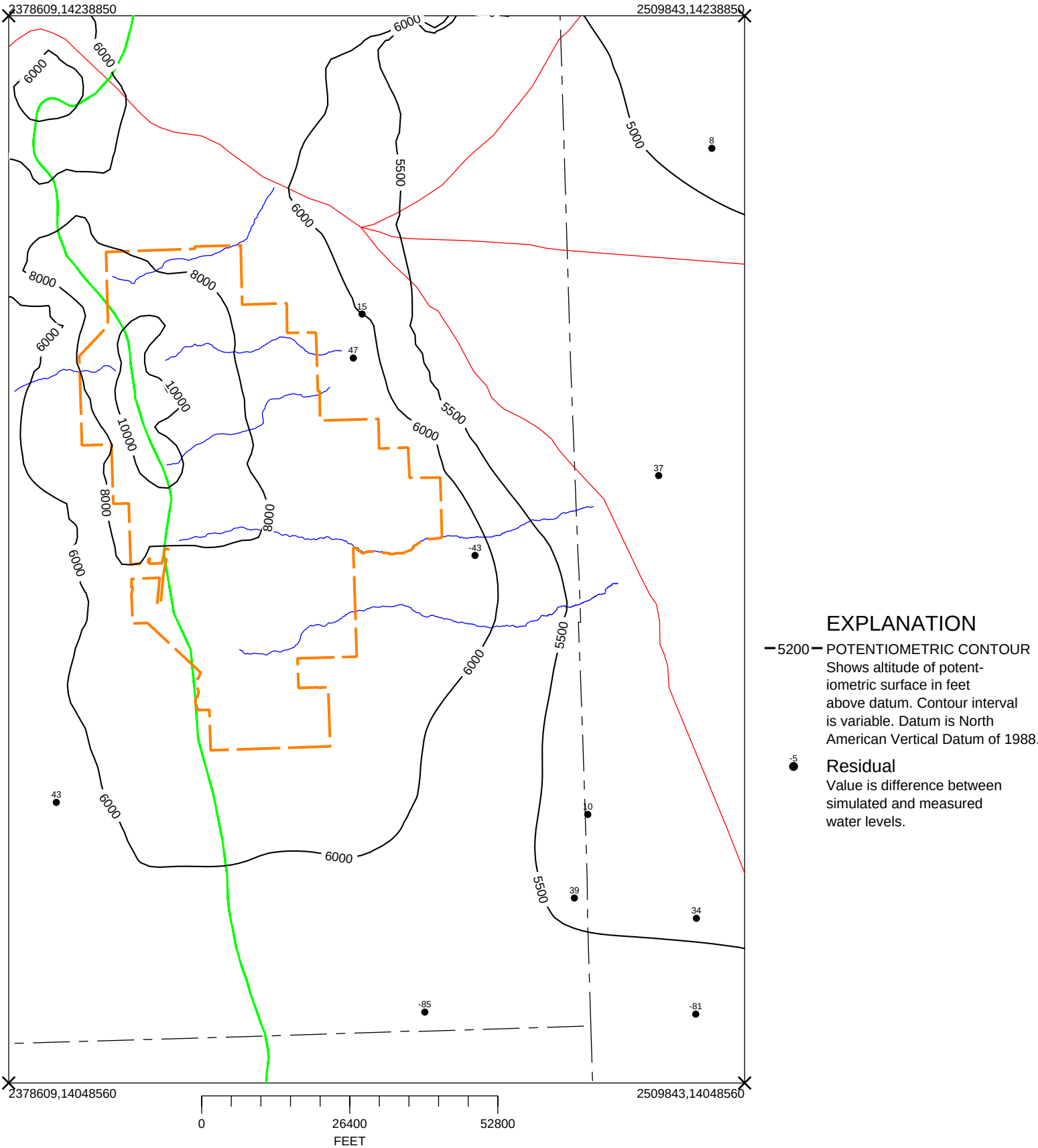

Figure B27.-Simulated potentiometric surface and residuals in layer 4 of GBNP-C model, Area of interest.

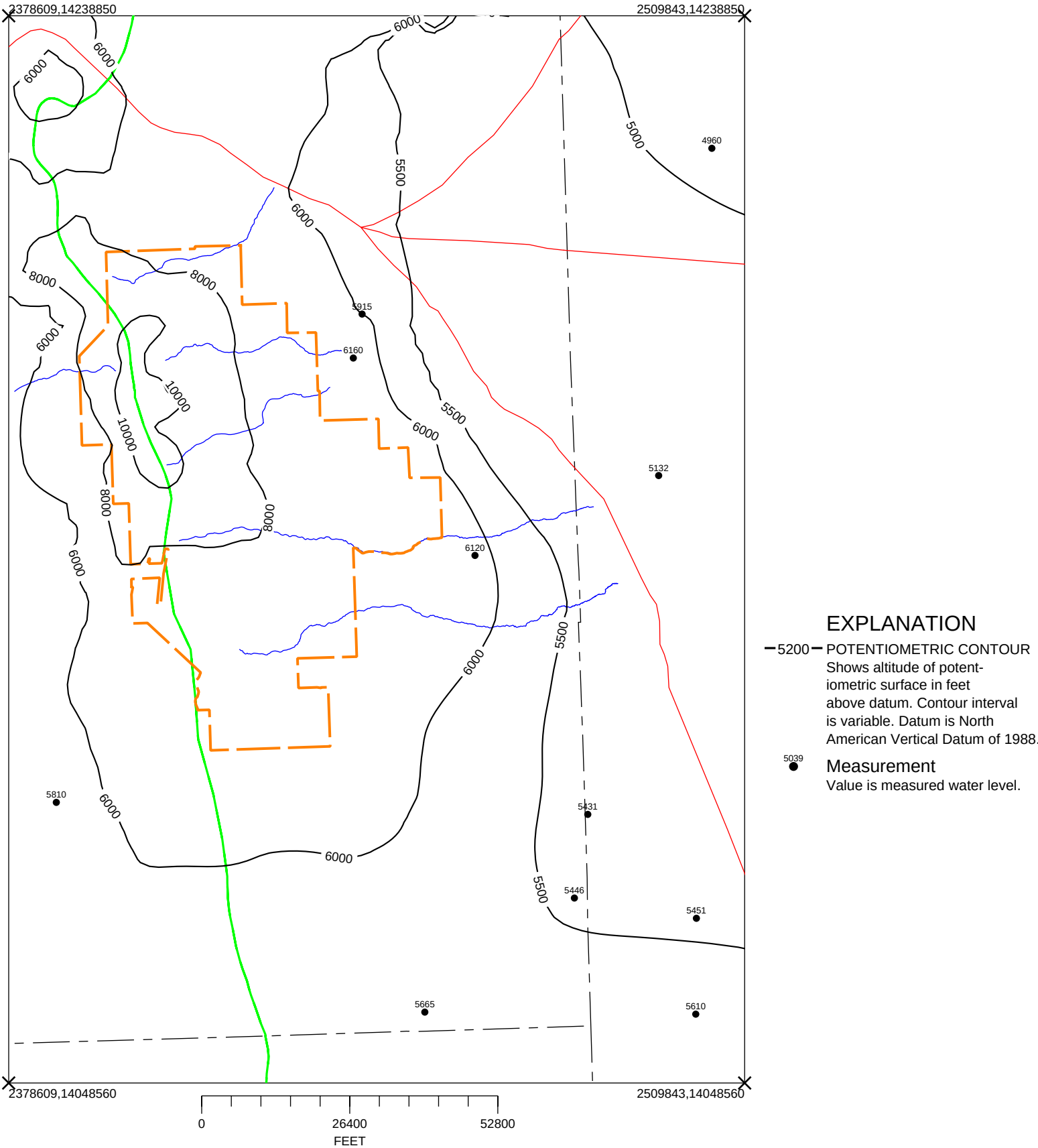

Figure B28.-Simulated potentiometric surface and measured water levels in layer 4 of GBNP-C model, Area of interest.