

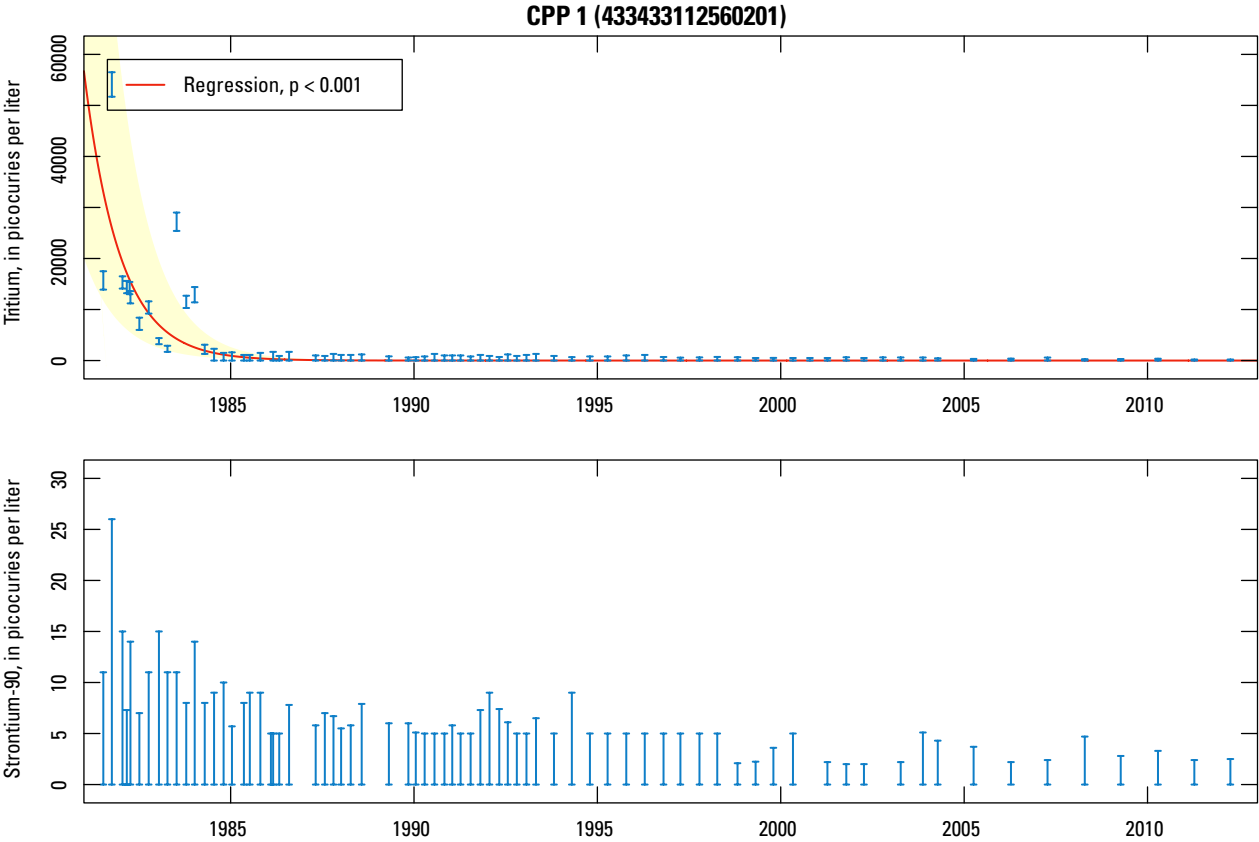


Appendix C. Plots of Trend Analyses for Selected Radiochemical Constituents from Selected Sites, 1981–2012

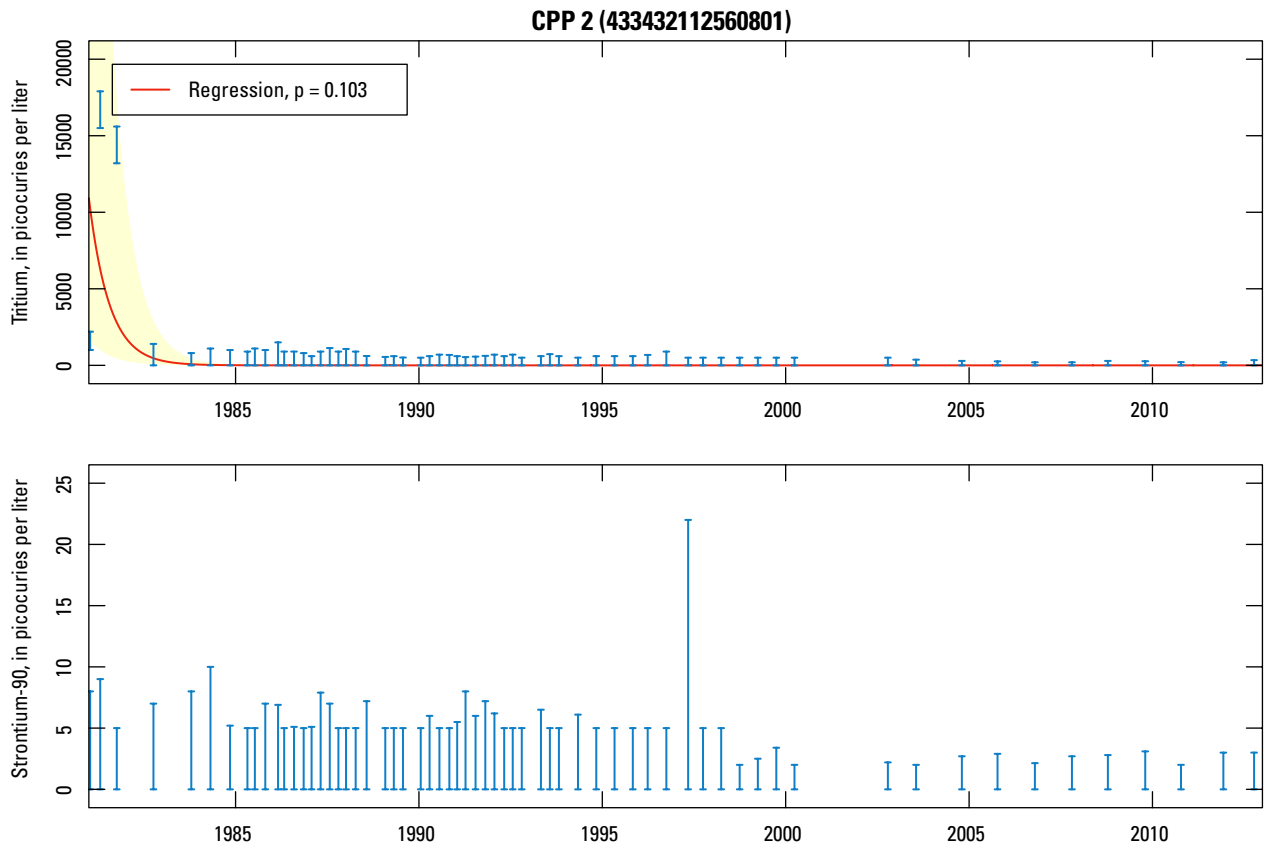
Additional explanation for all graphs in appendix C

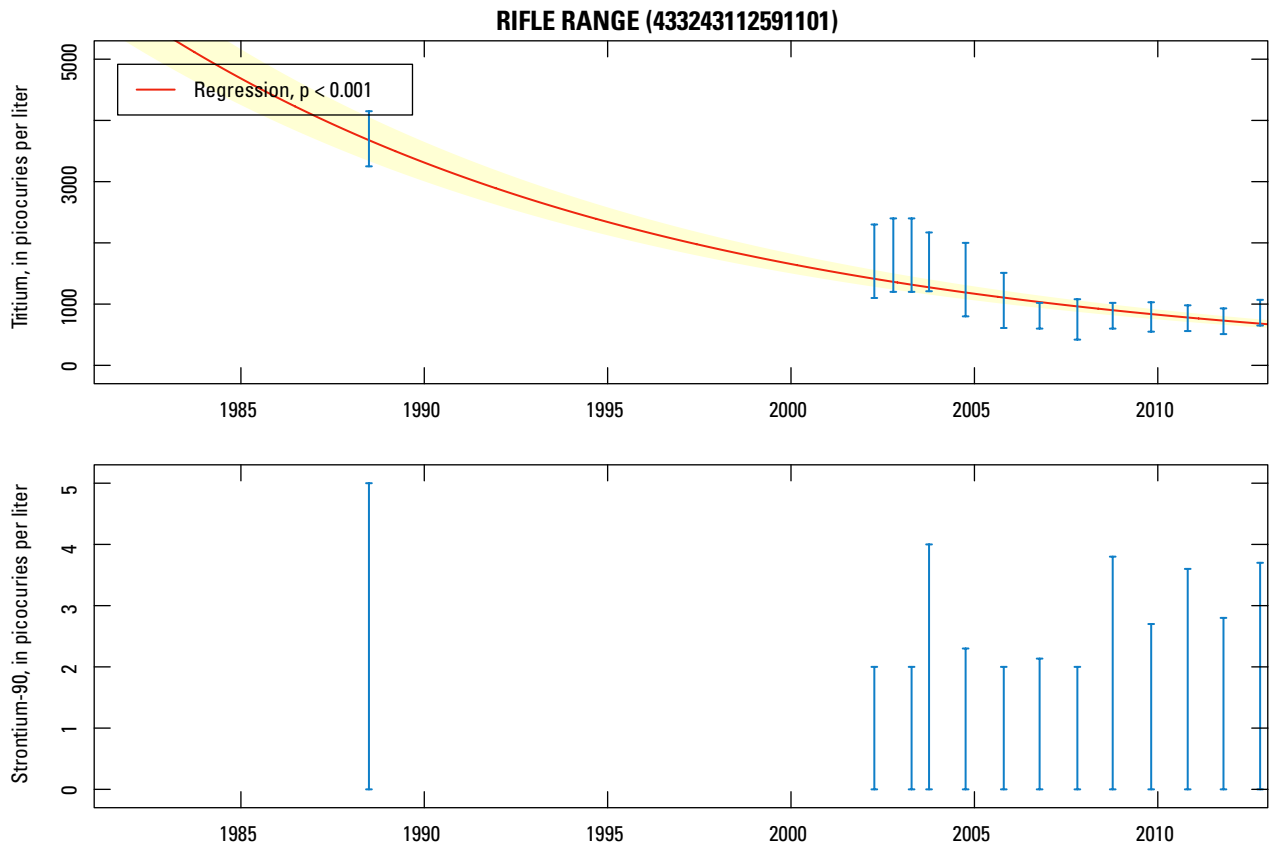
 Represents percentile limits defining the confidence band of the regression model

 Range of uncertainty of concentration

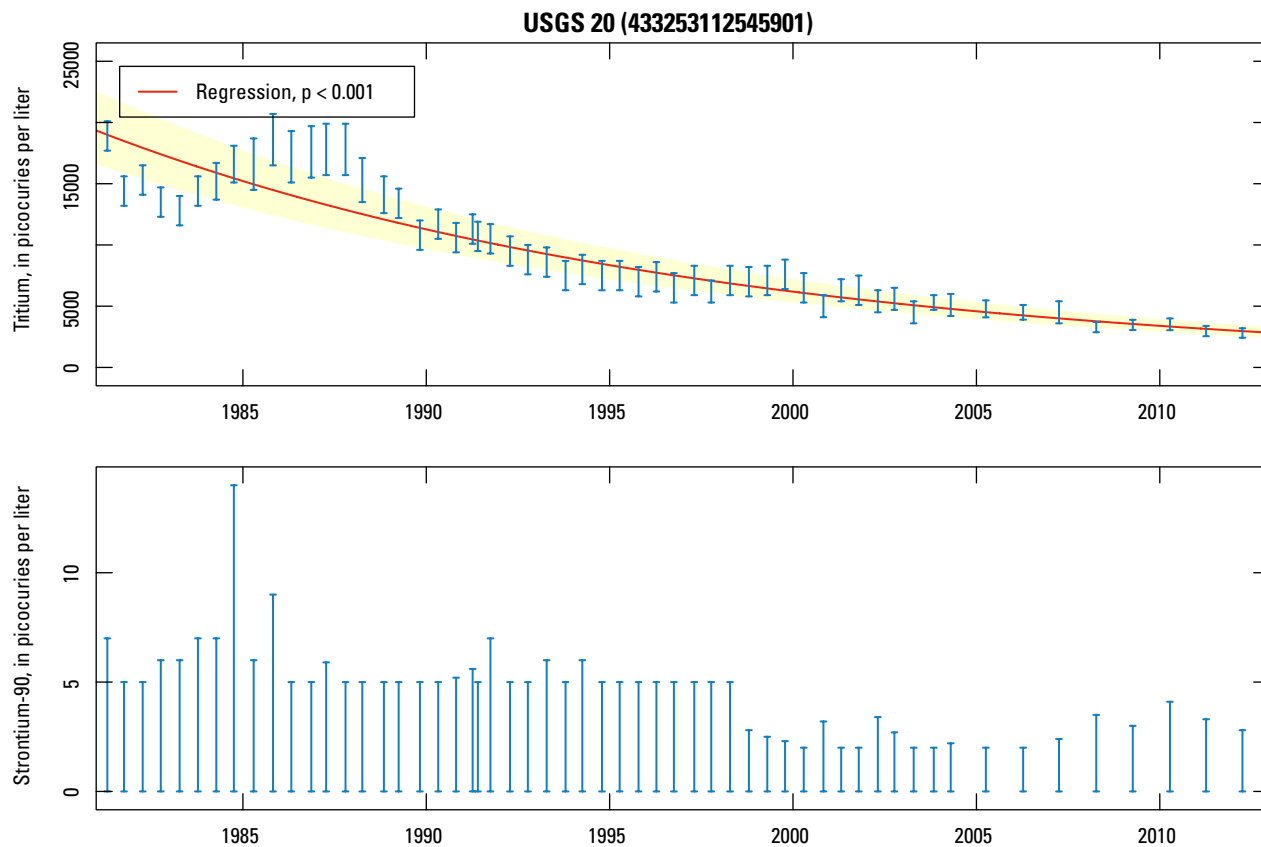


C2 Water-Quality Characteristics and Trends for Selected Sites, Idaho National Laboratory, Idaho, 1981–2012

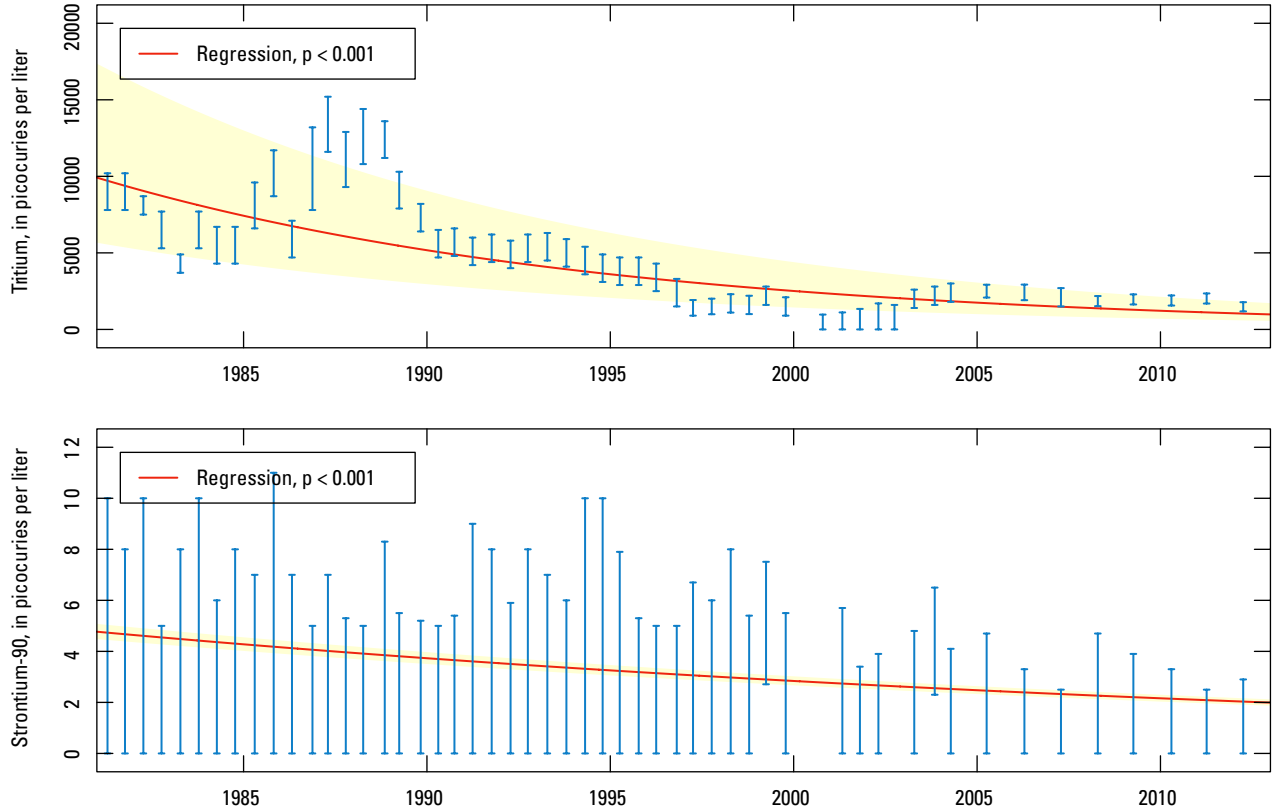




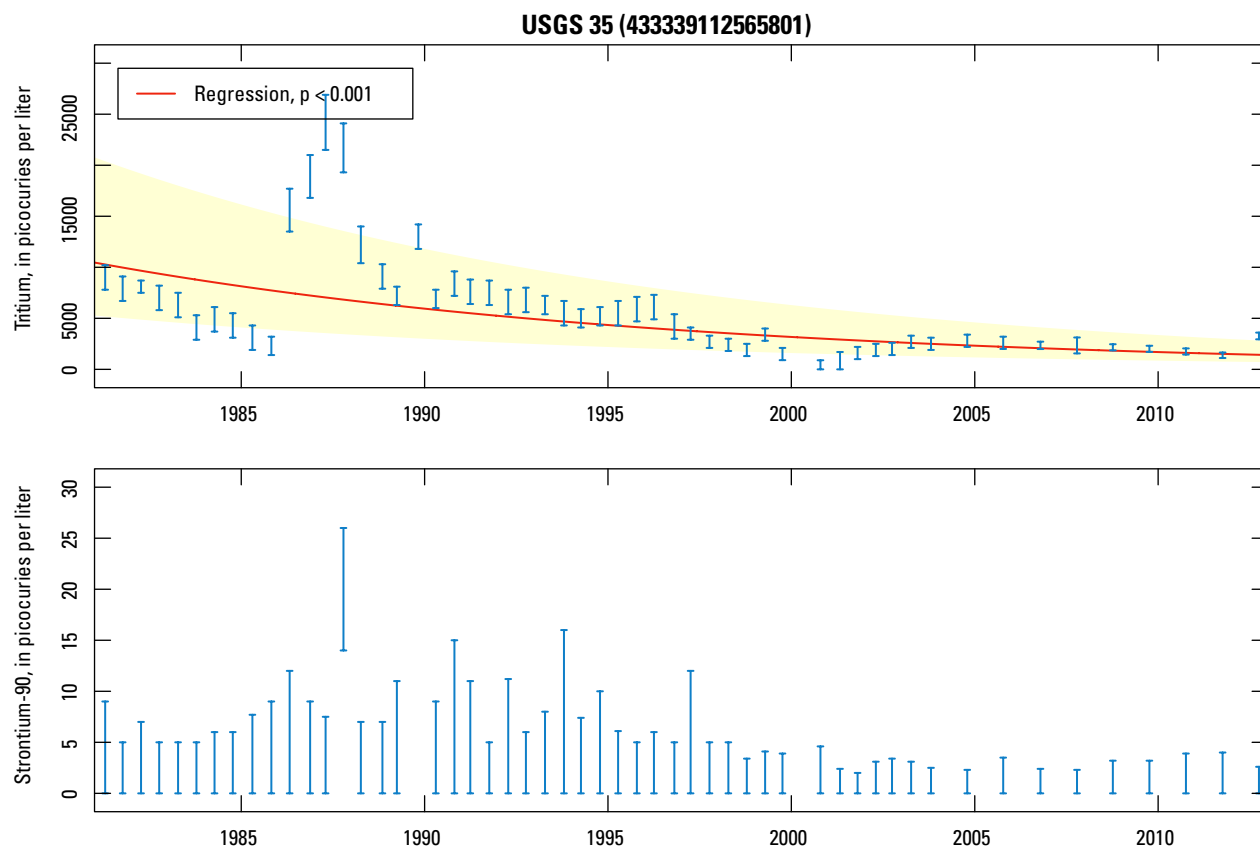
C4 Water-Quality Characteristics and Trends for Selected Sites, Idaho National Laboratory, Idaho, 1981–2012



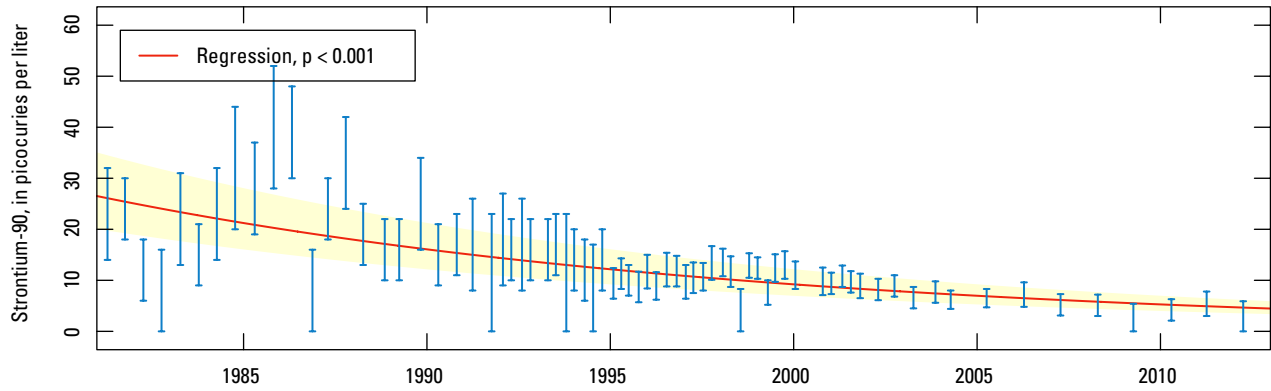
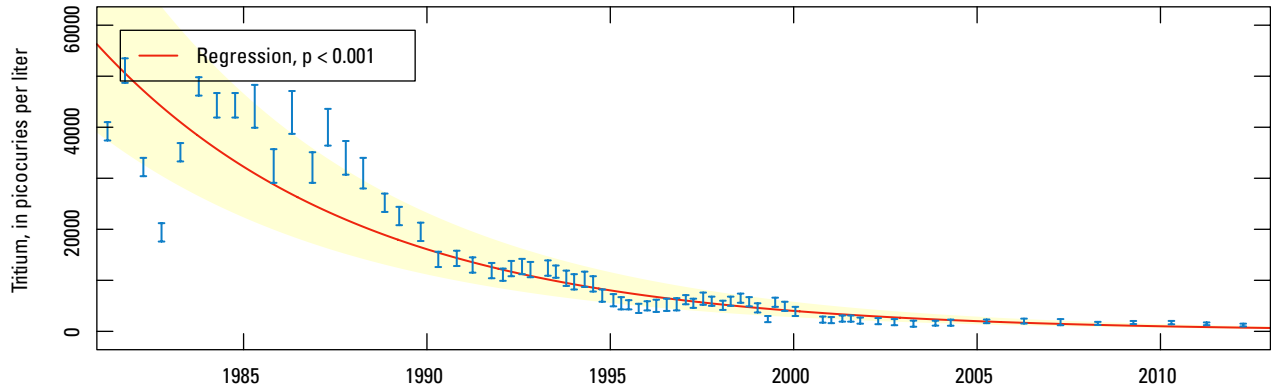
USGS 34 (433334112565501)

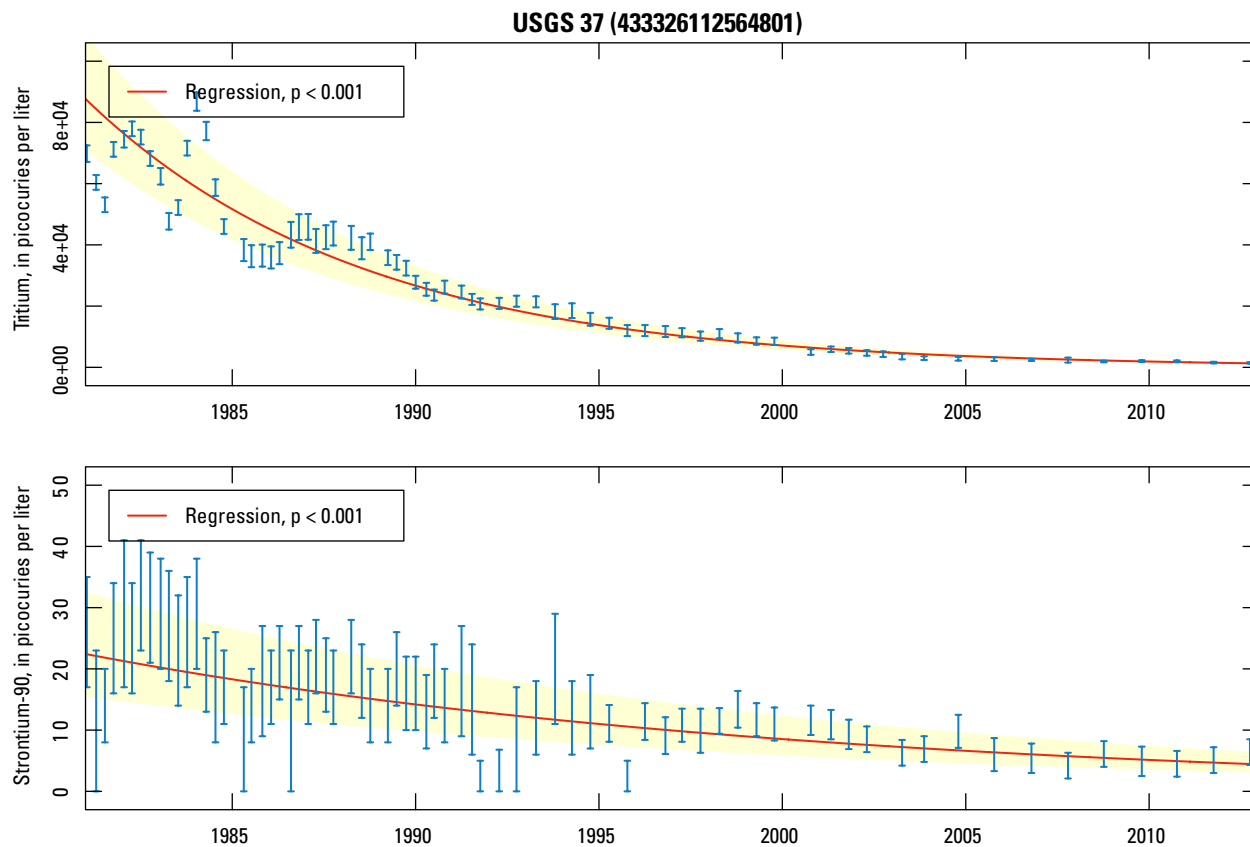


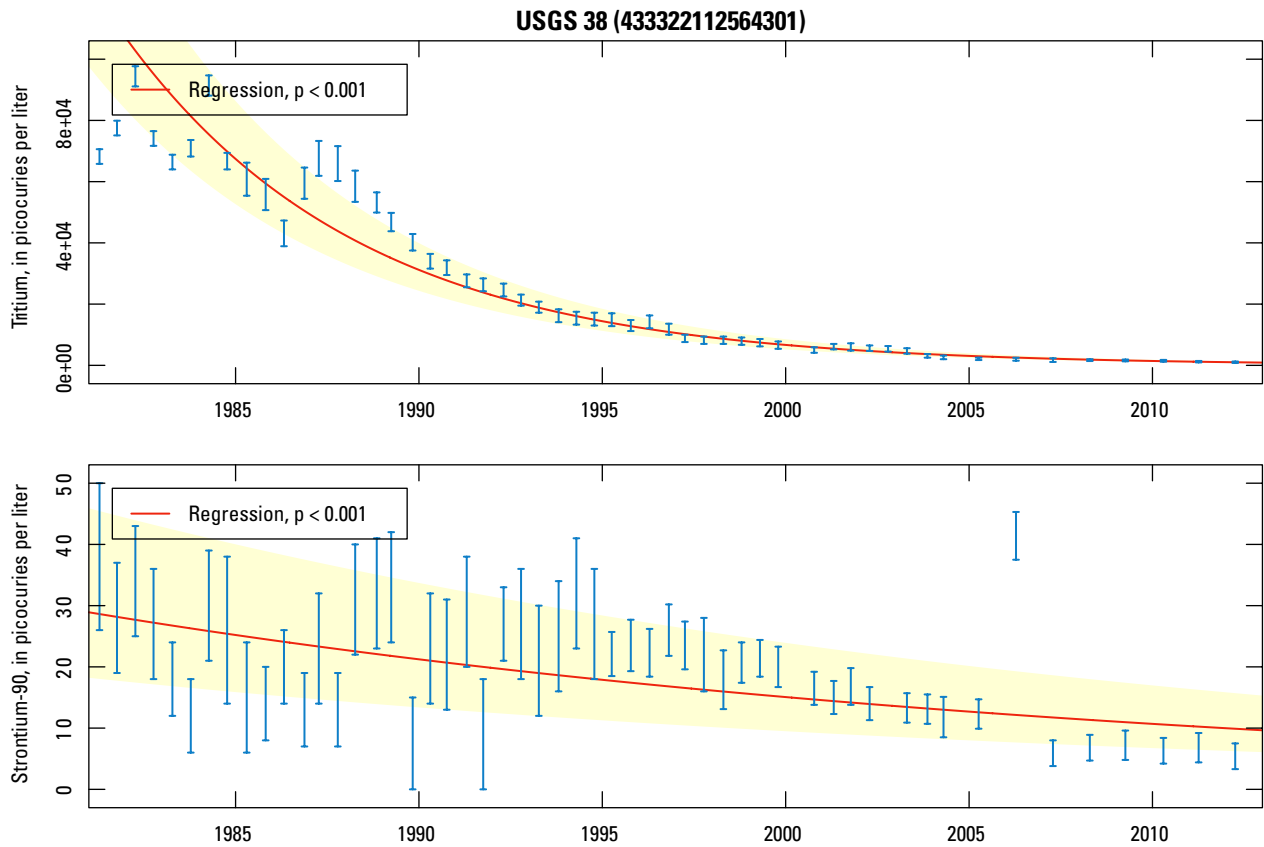
C6 Water-Quality Characteristics and Trends for Selected Sites, Idaho National Laboratory, Idaho, 1981–2012

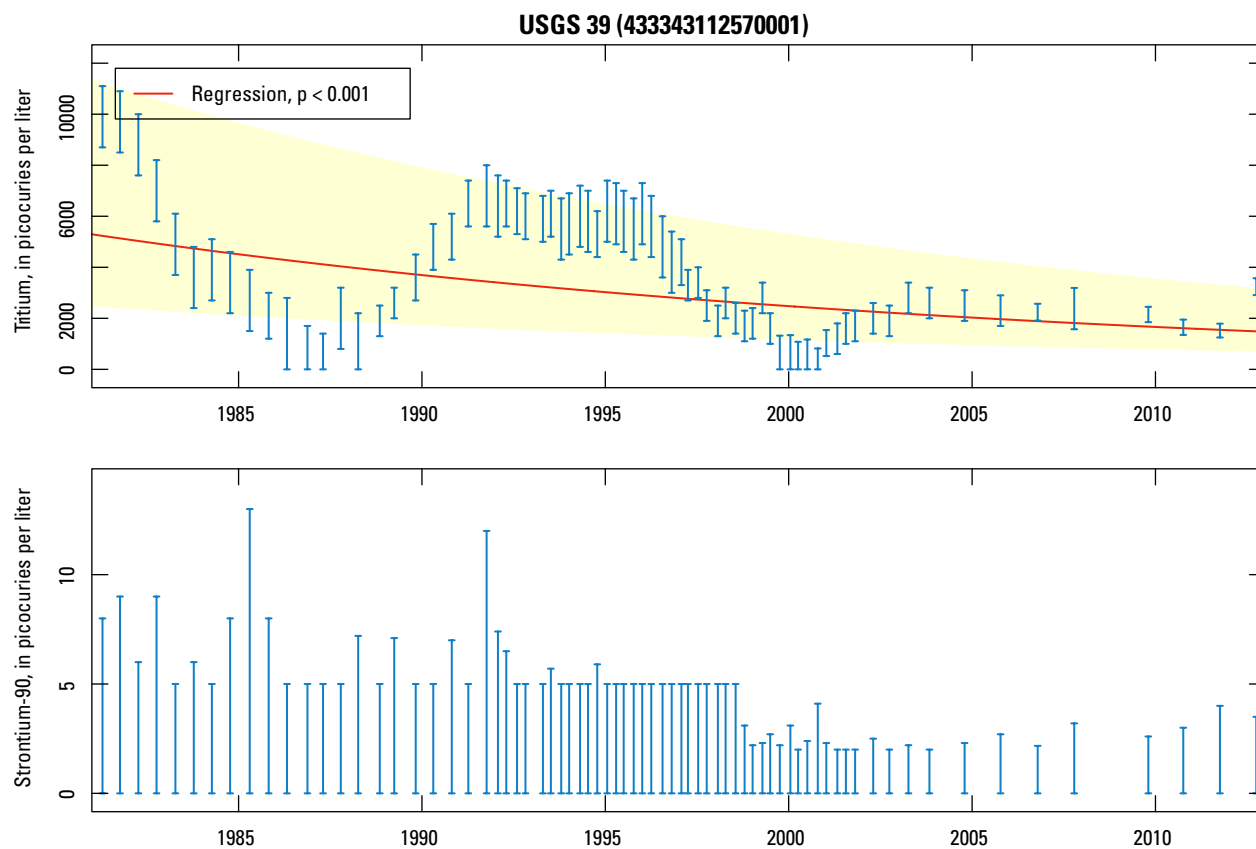


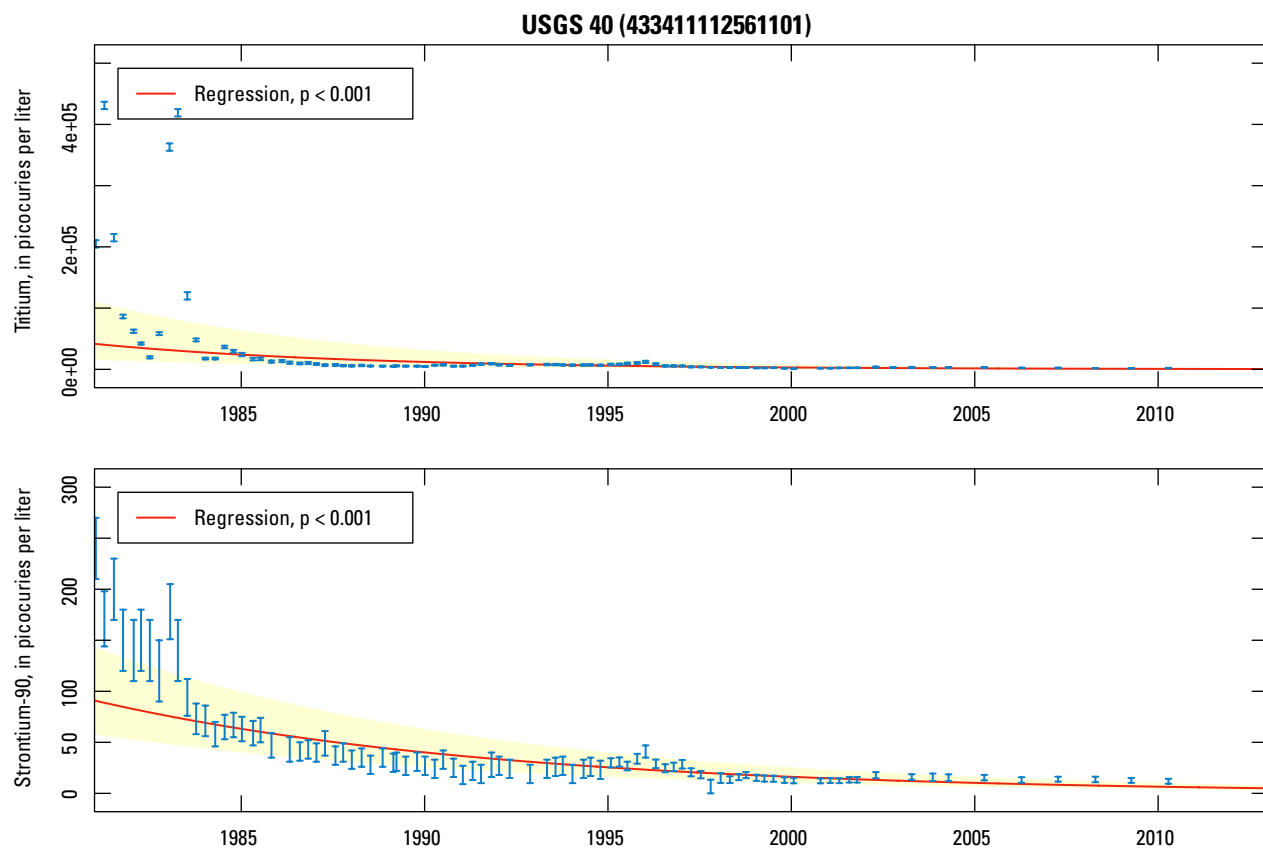
USGS 36 (433330112565201)



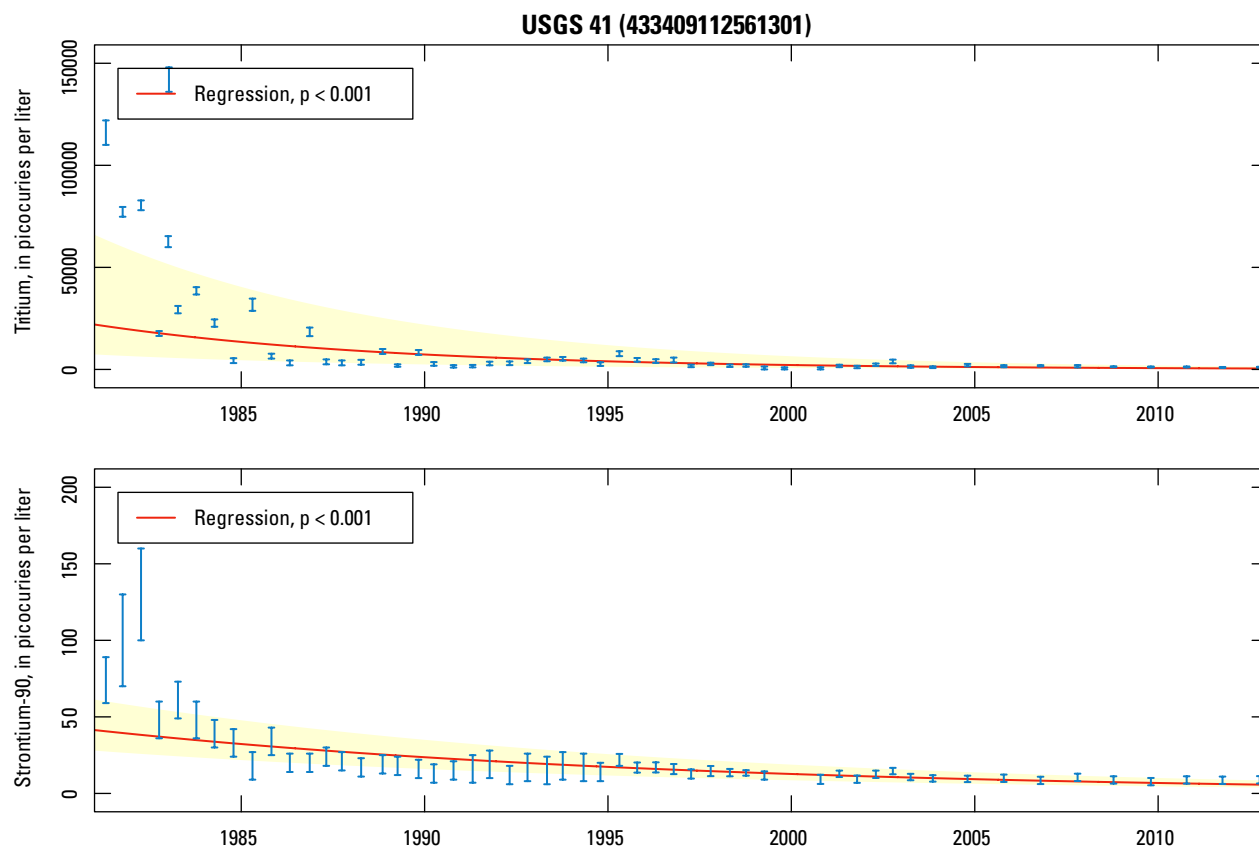


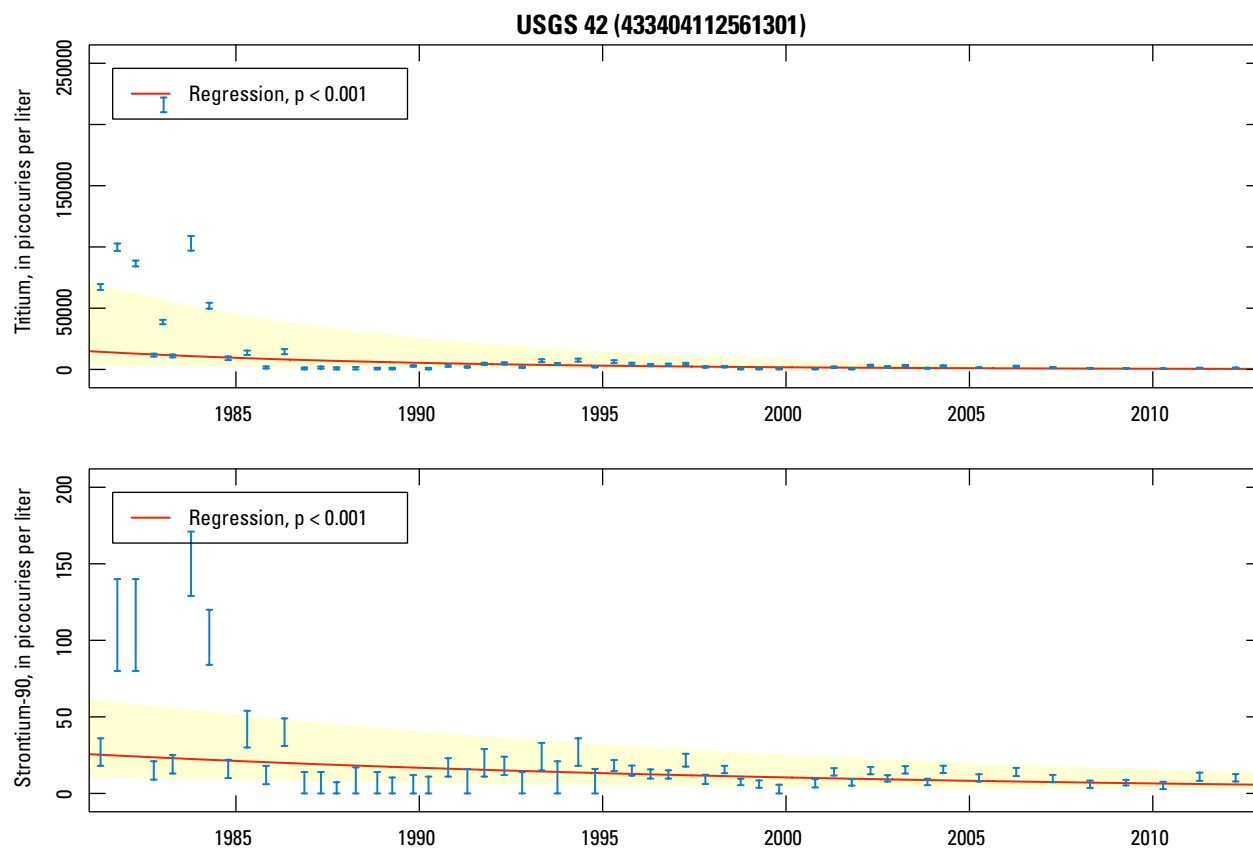




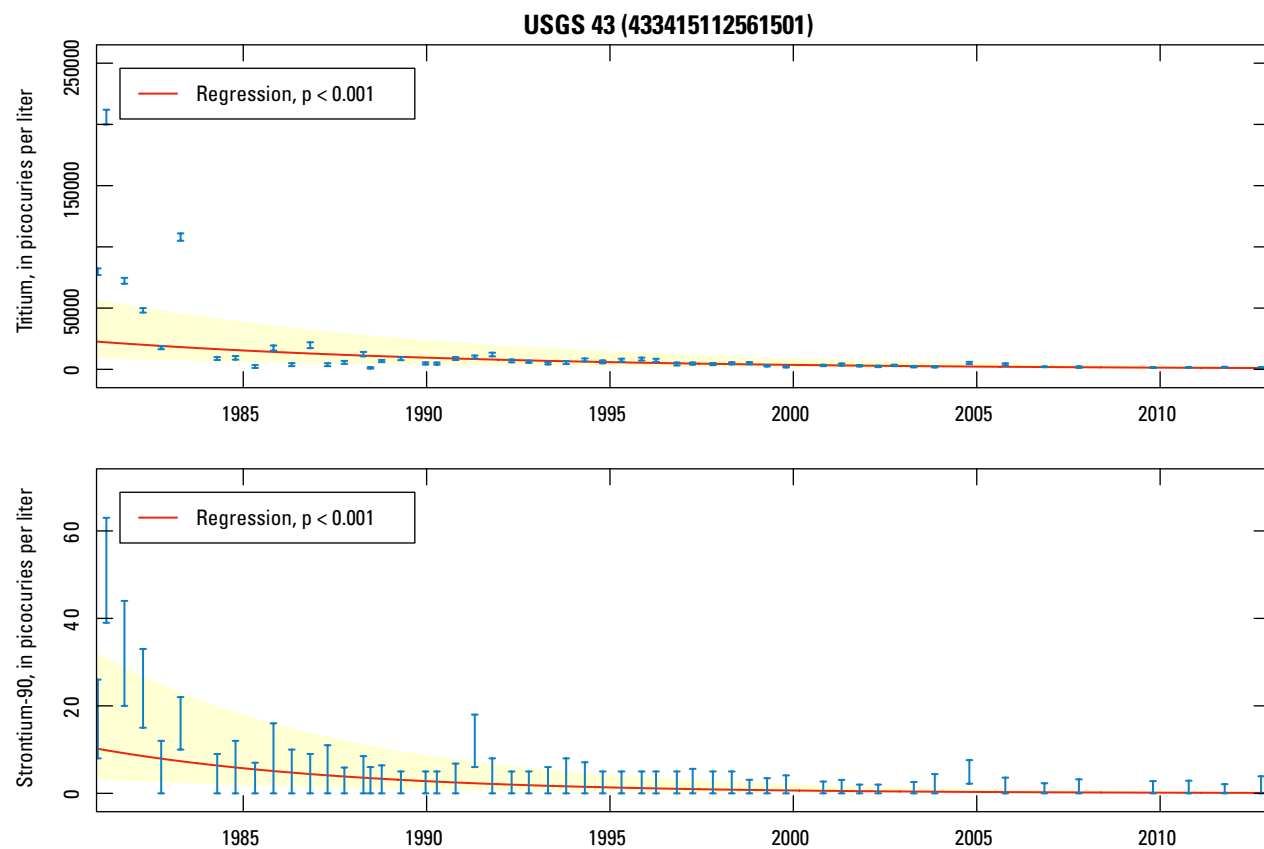


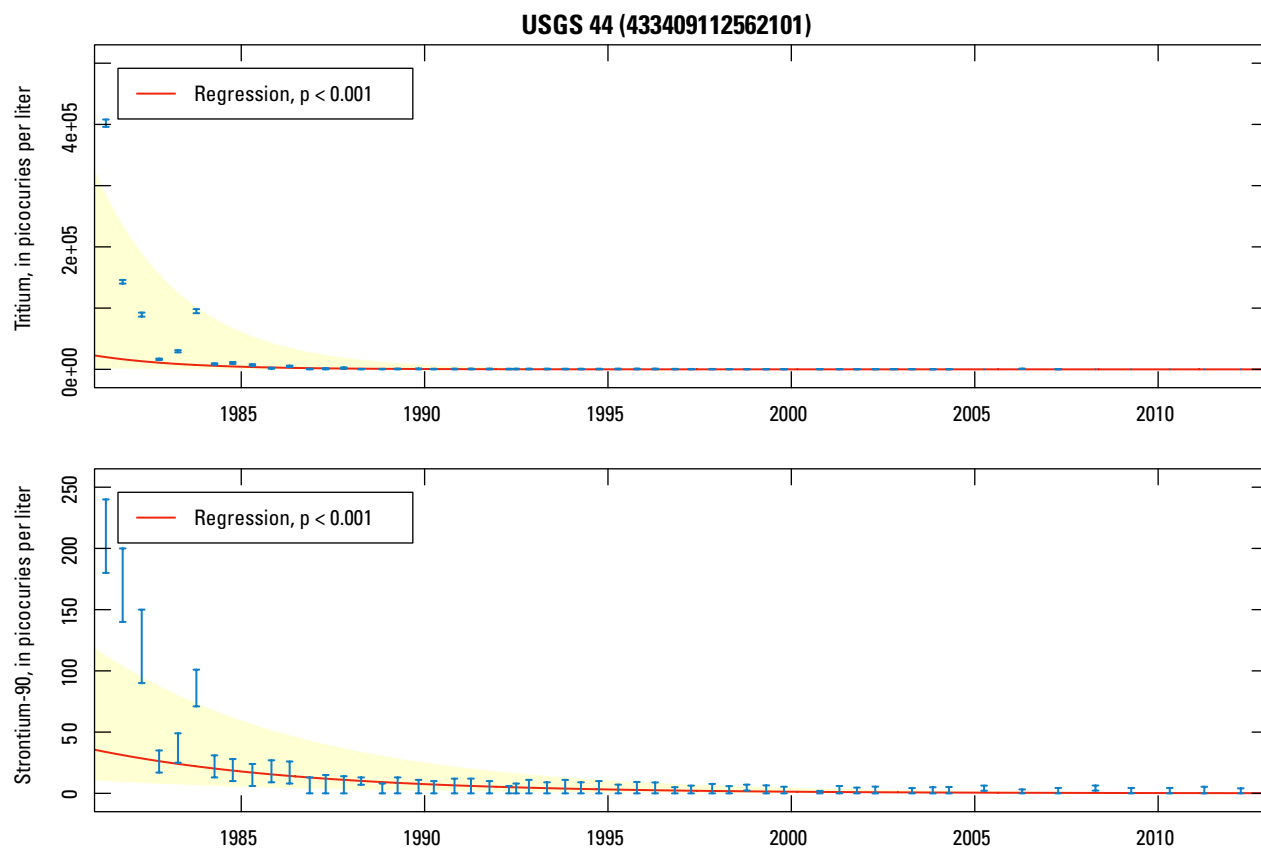
C12 Water-Quality Characteristics and Trends for Selected Sites, Idaho National Laboratory, Idaho, 1981–2012

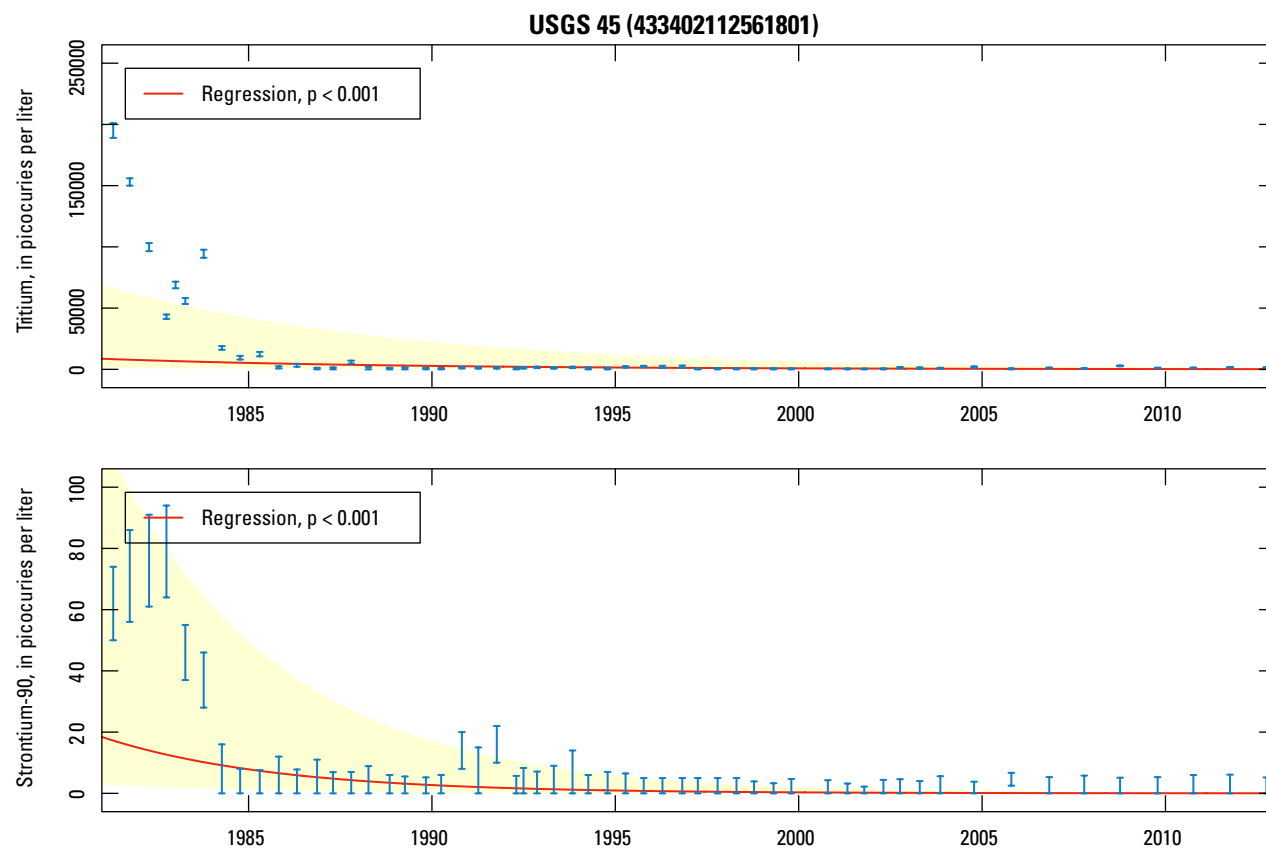


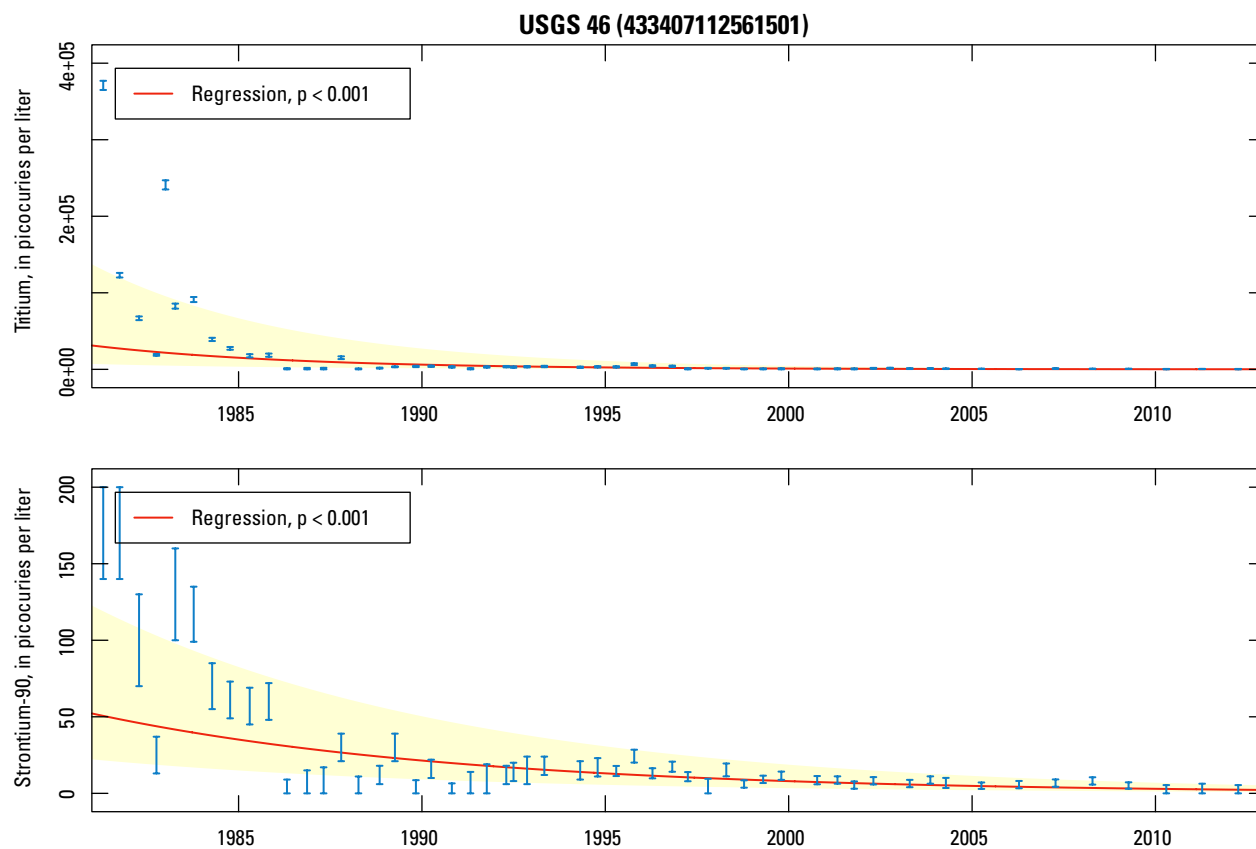


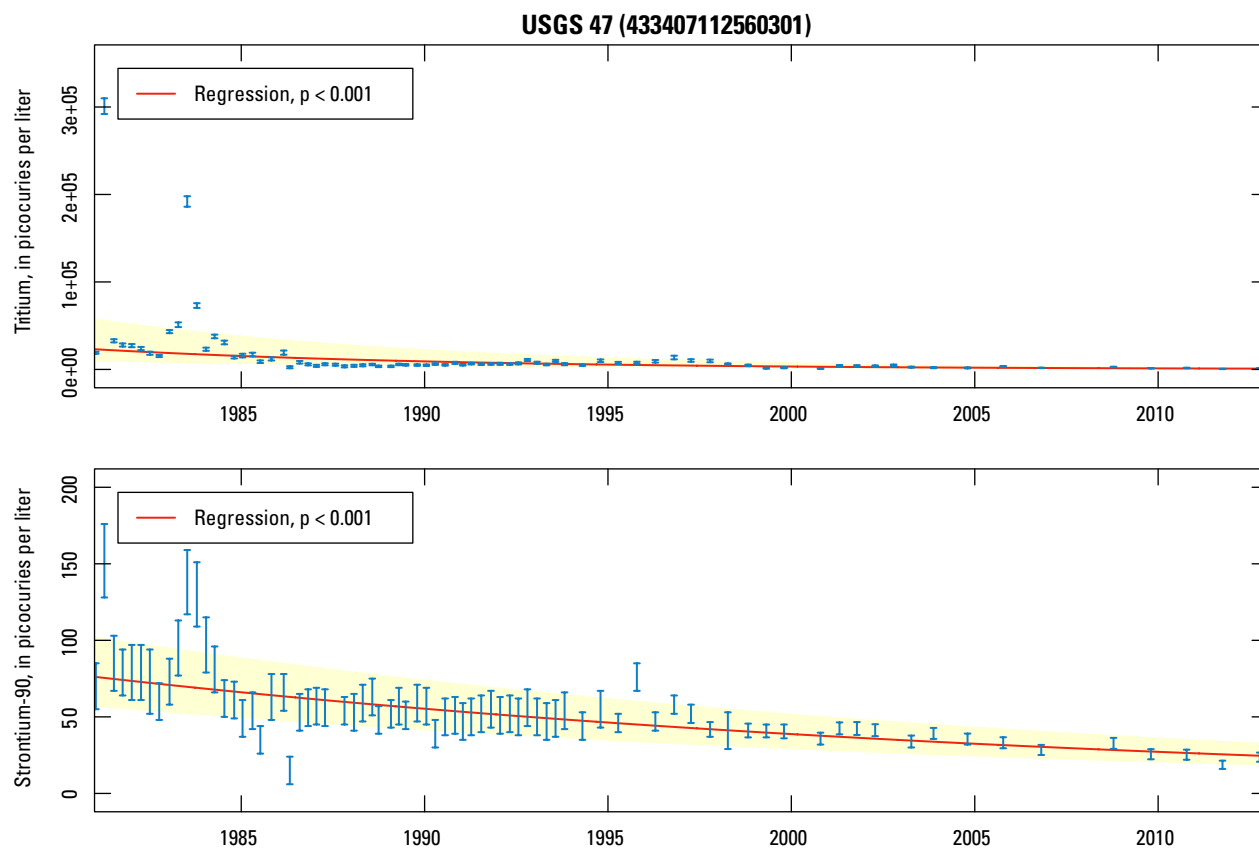
C14 Water-Quality Characteristics and Trends for Selected Sites, Idaho National Laboratory, Idaho, 1981–2012

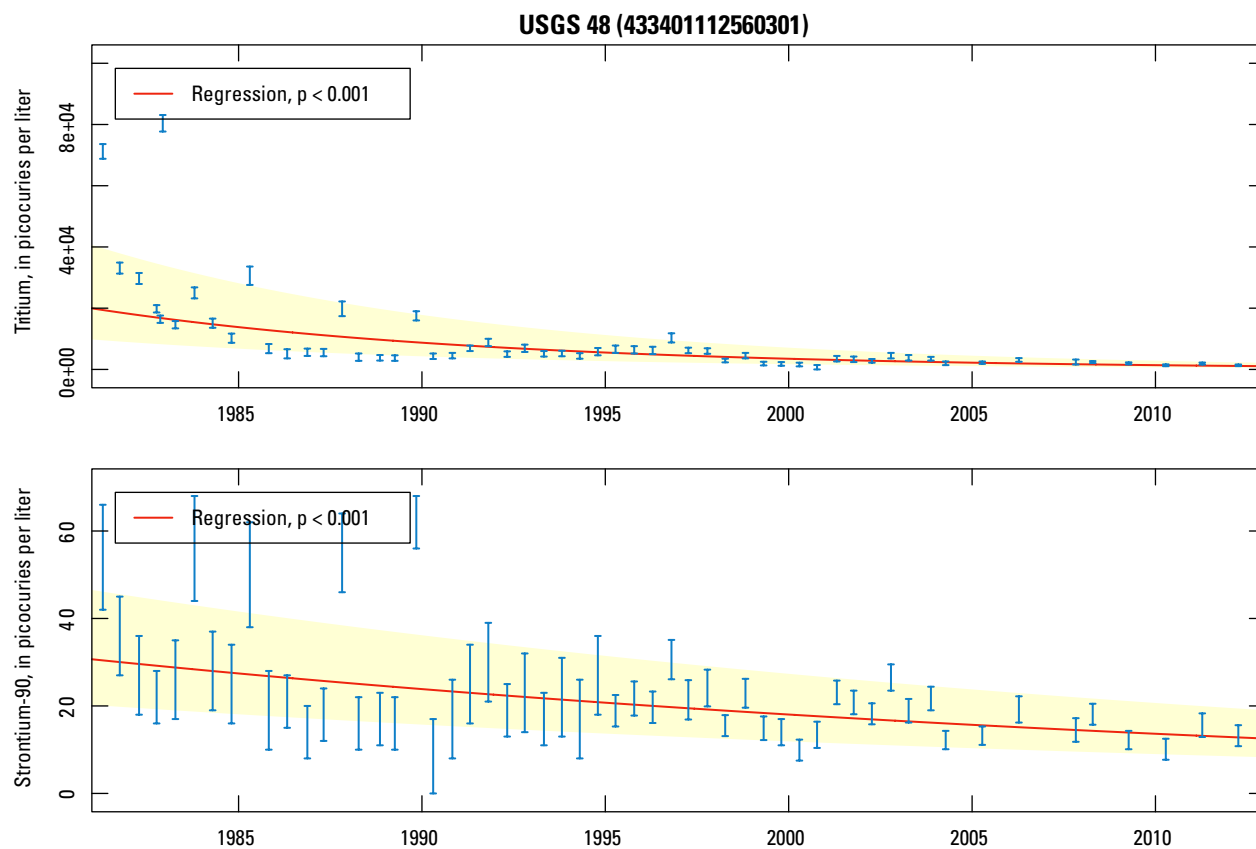


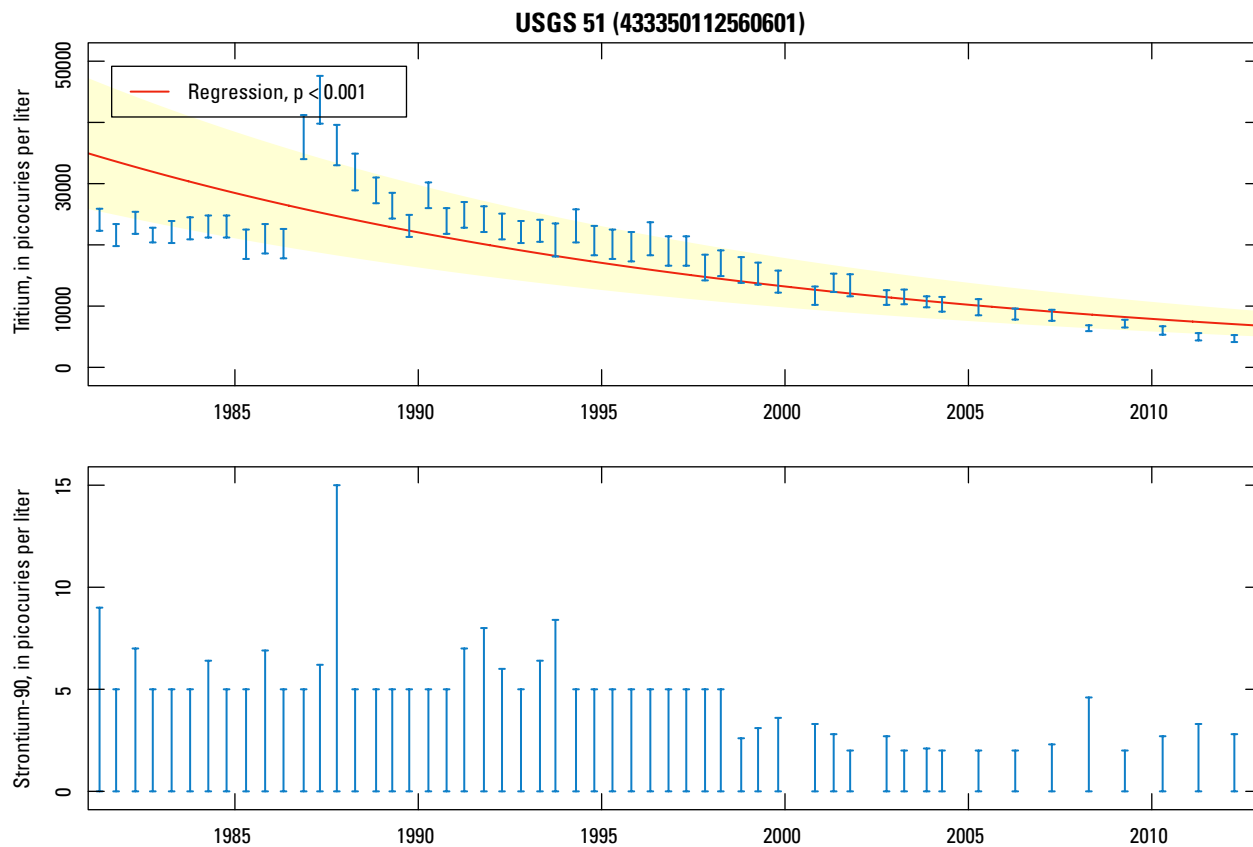




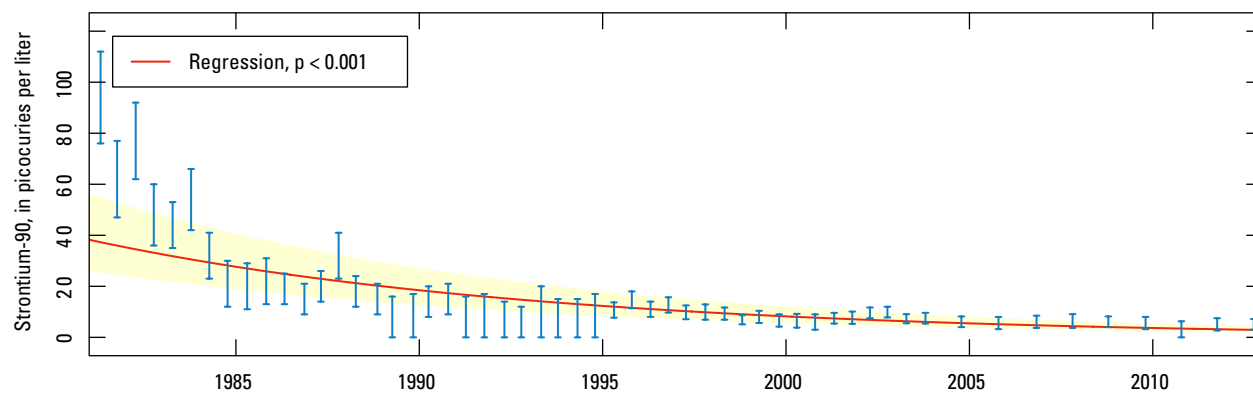
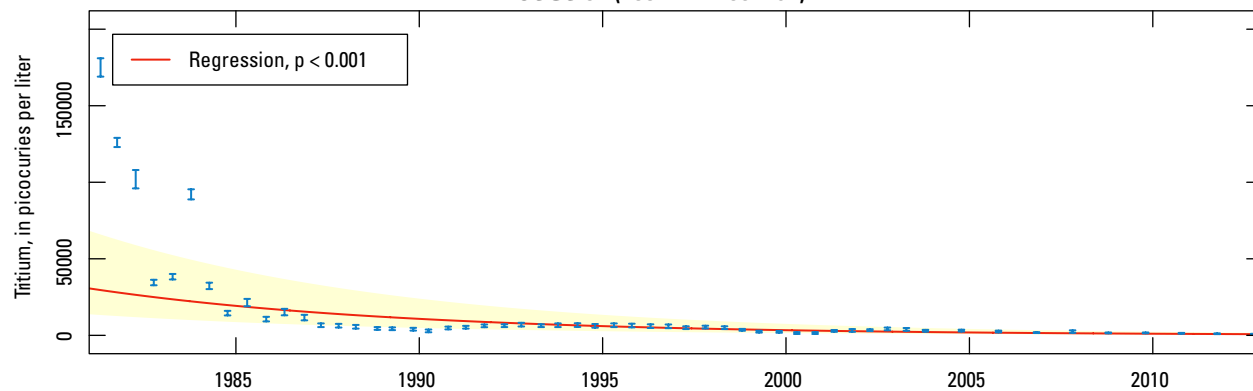




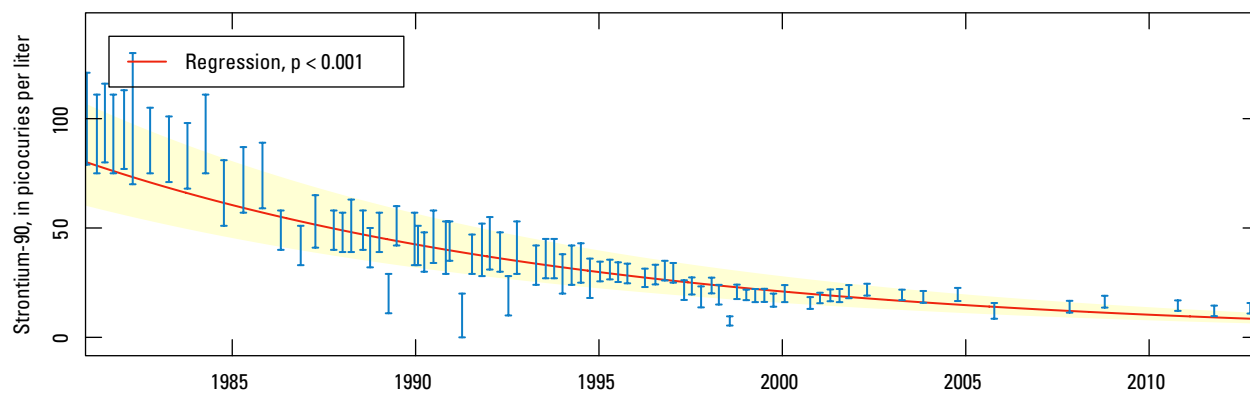
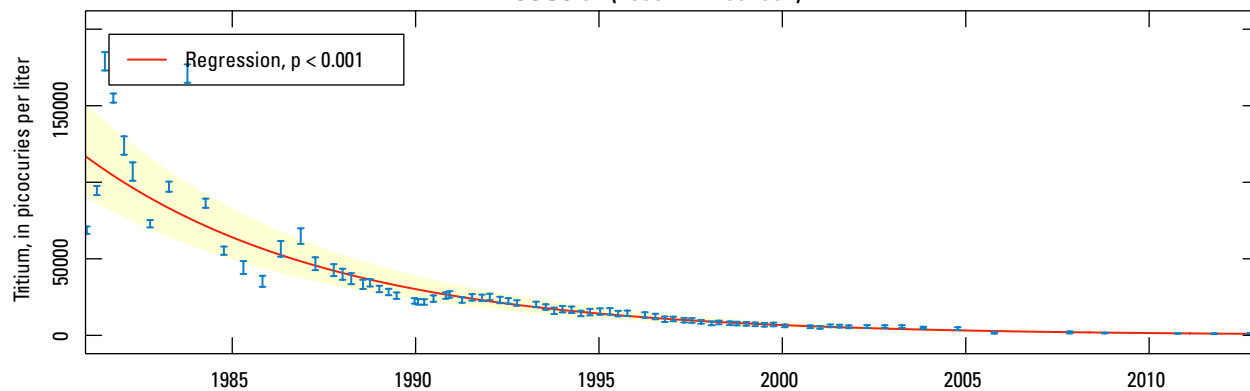


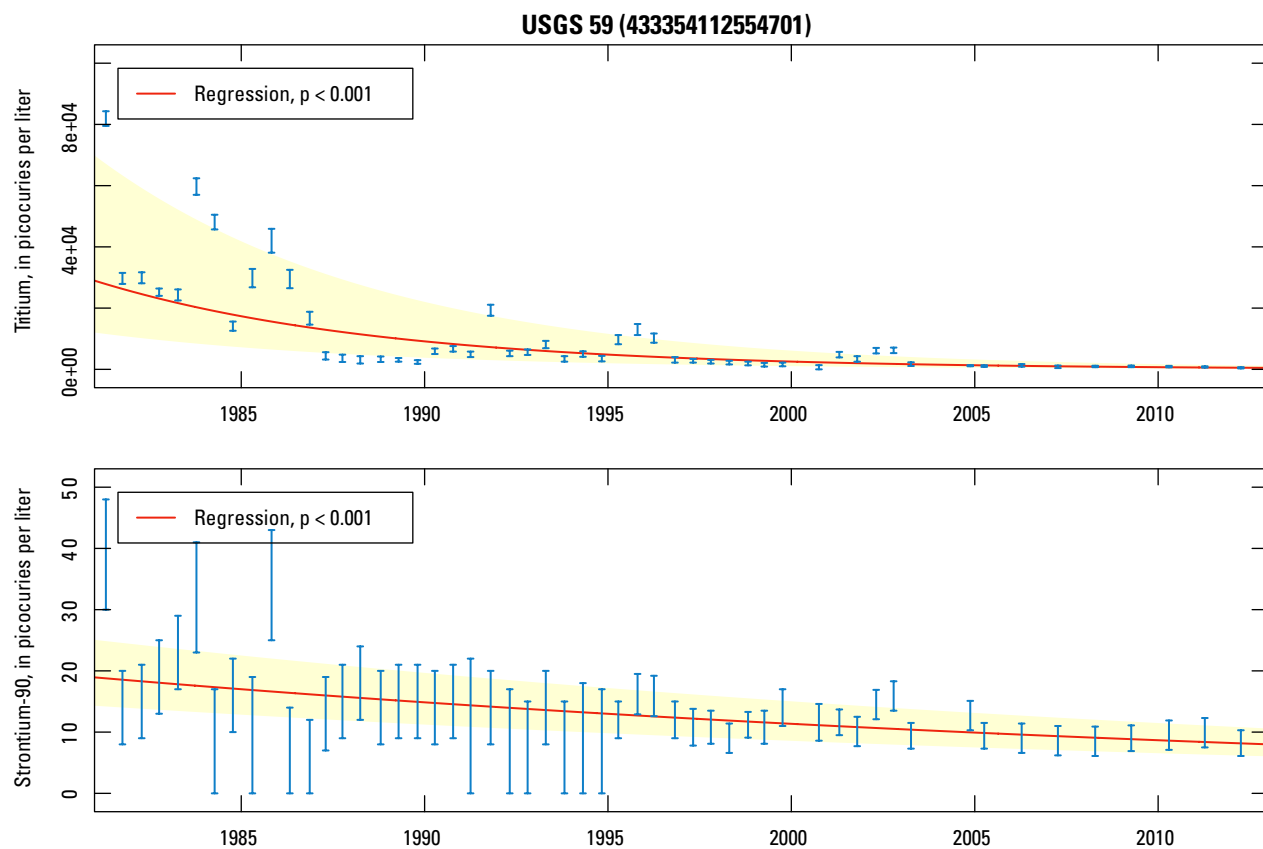


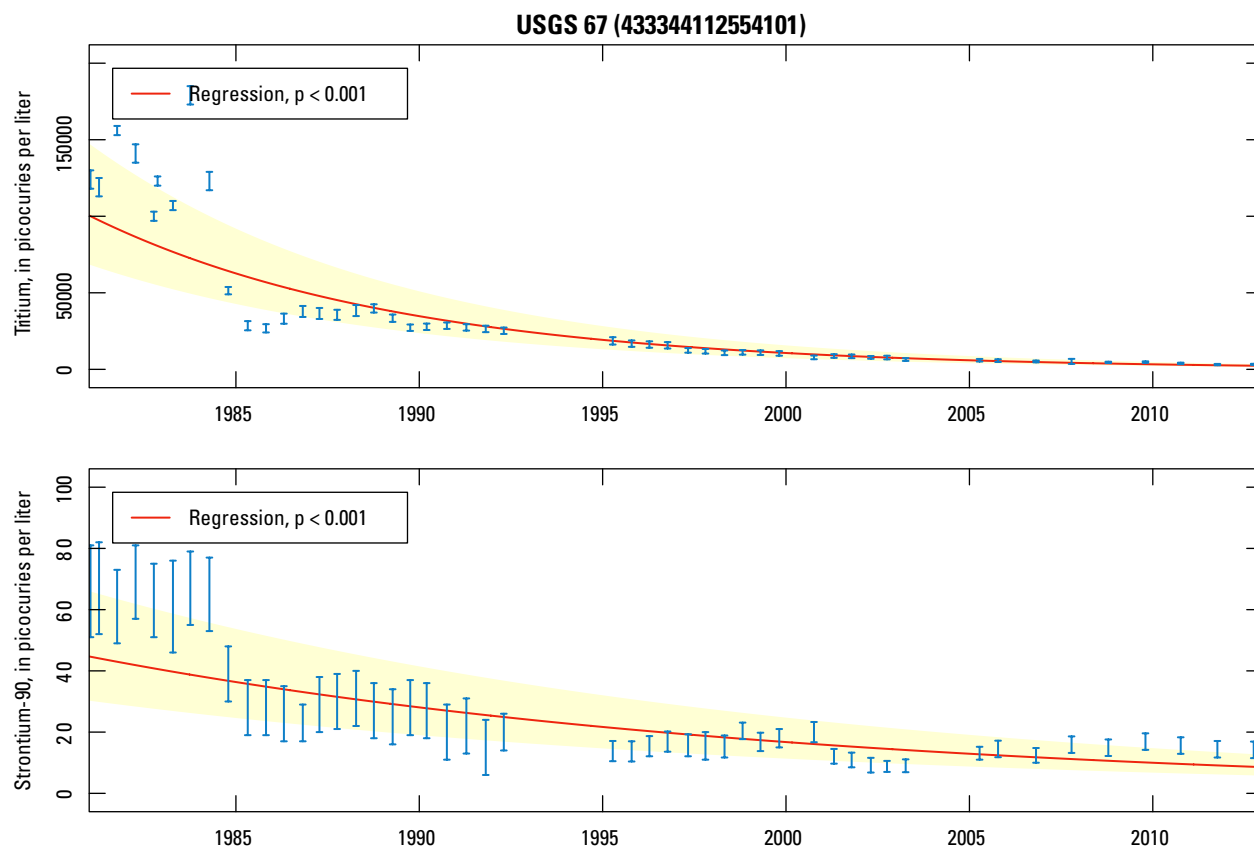
USGS 52 (433414112554201)

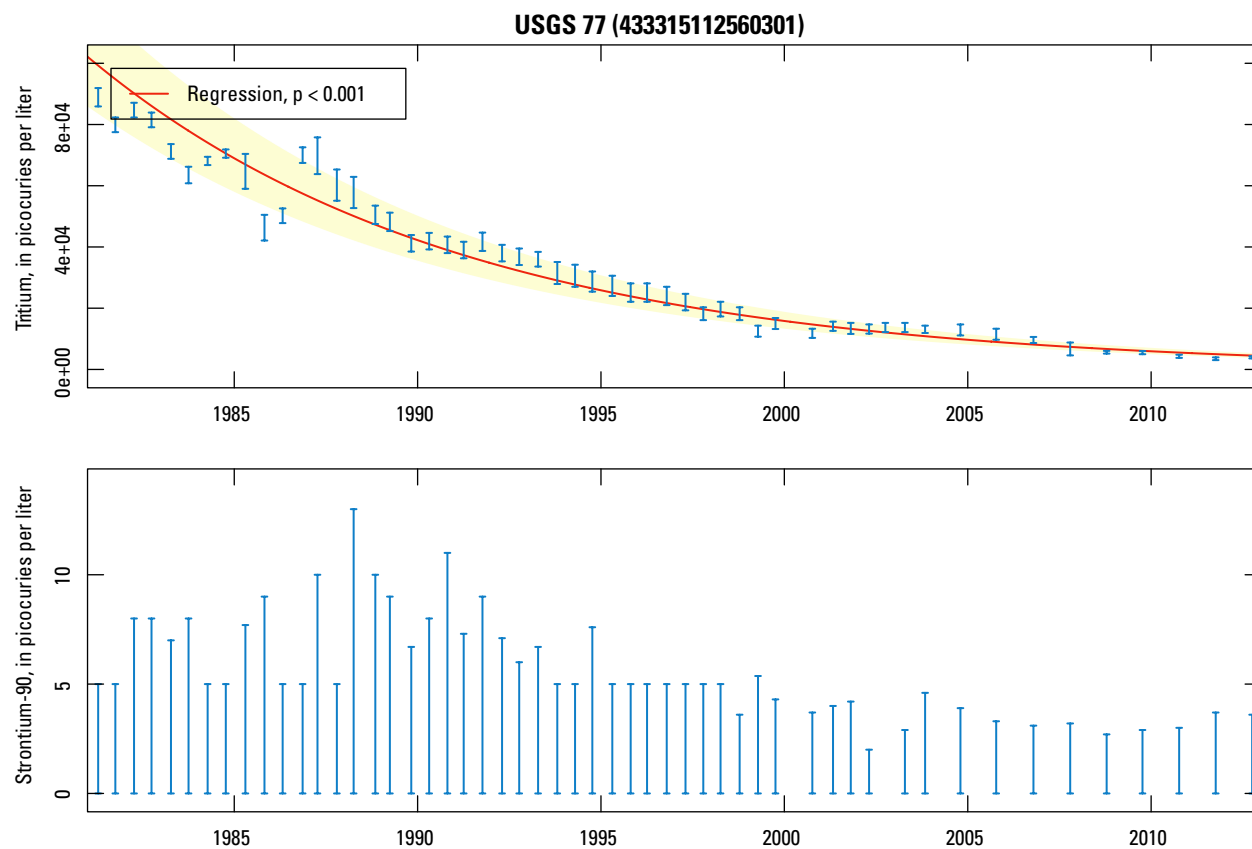


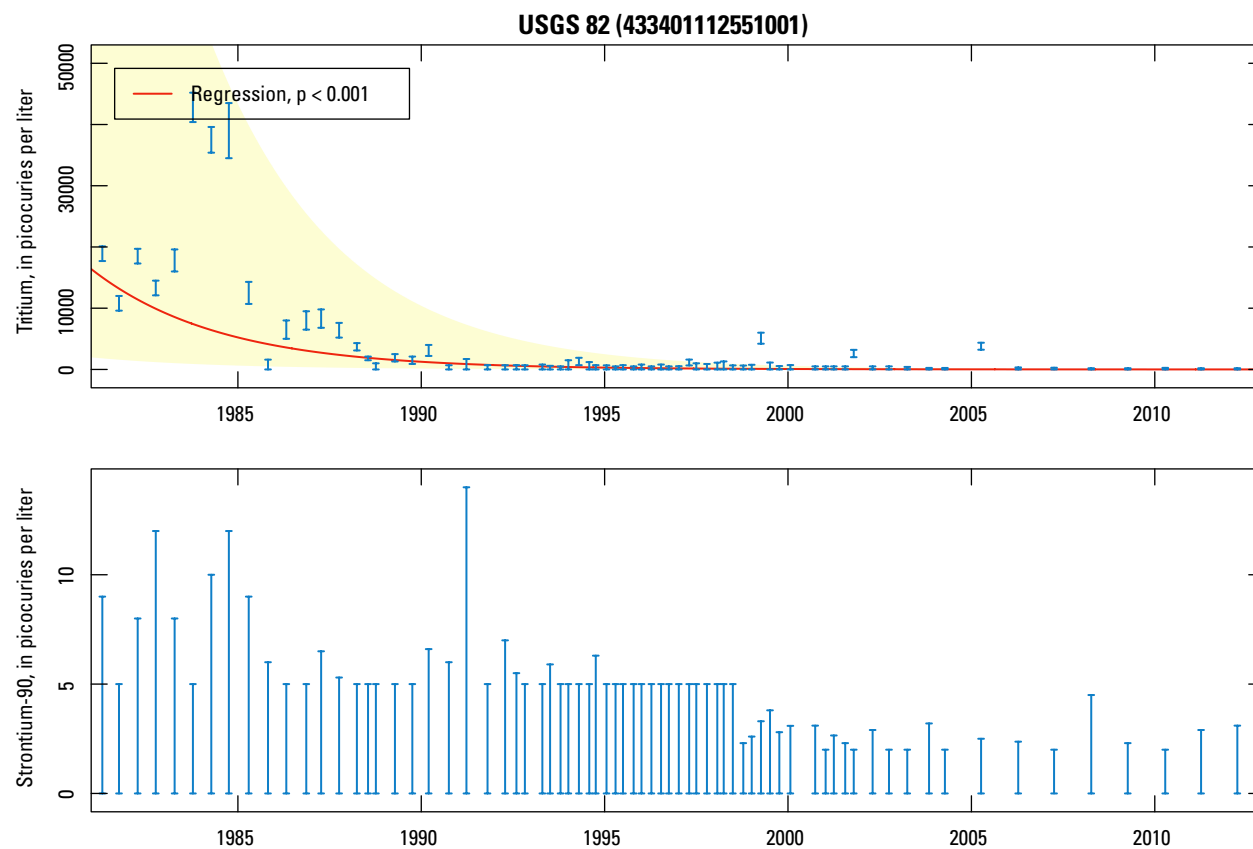
USGS 57 (433344112562601)

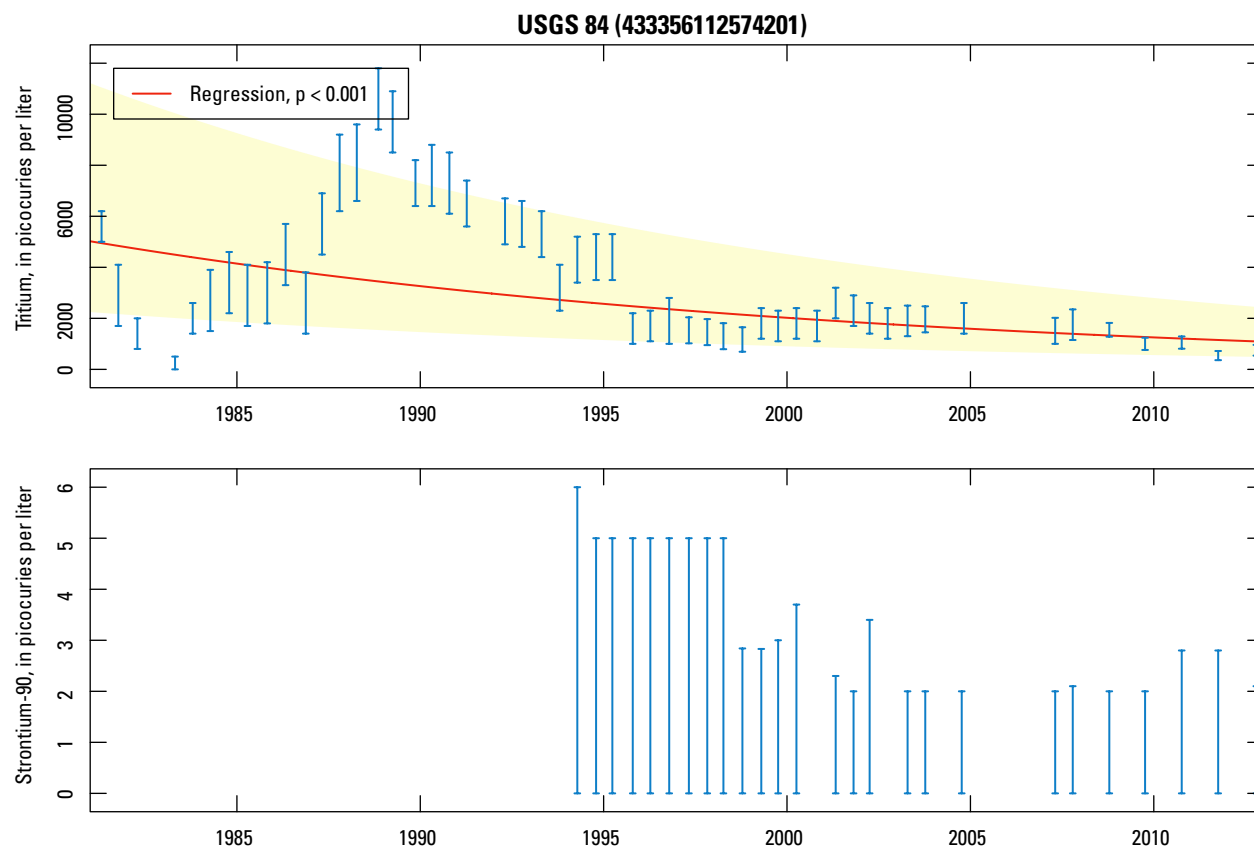


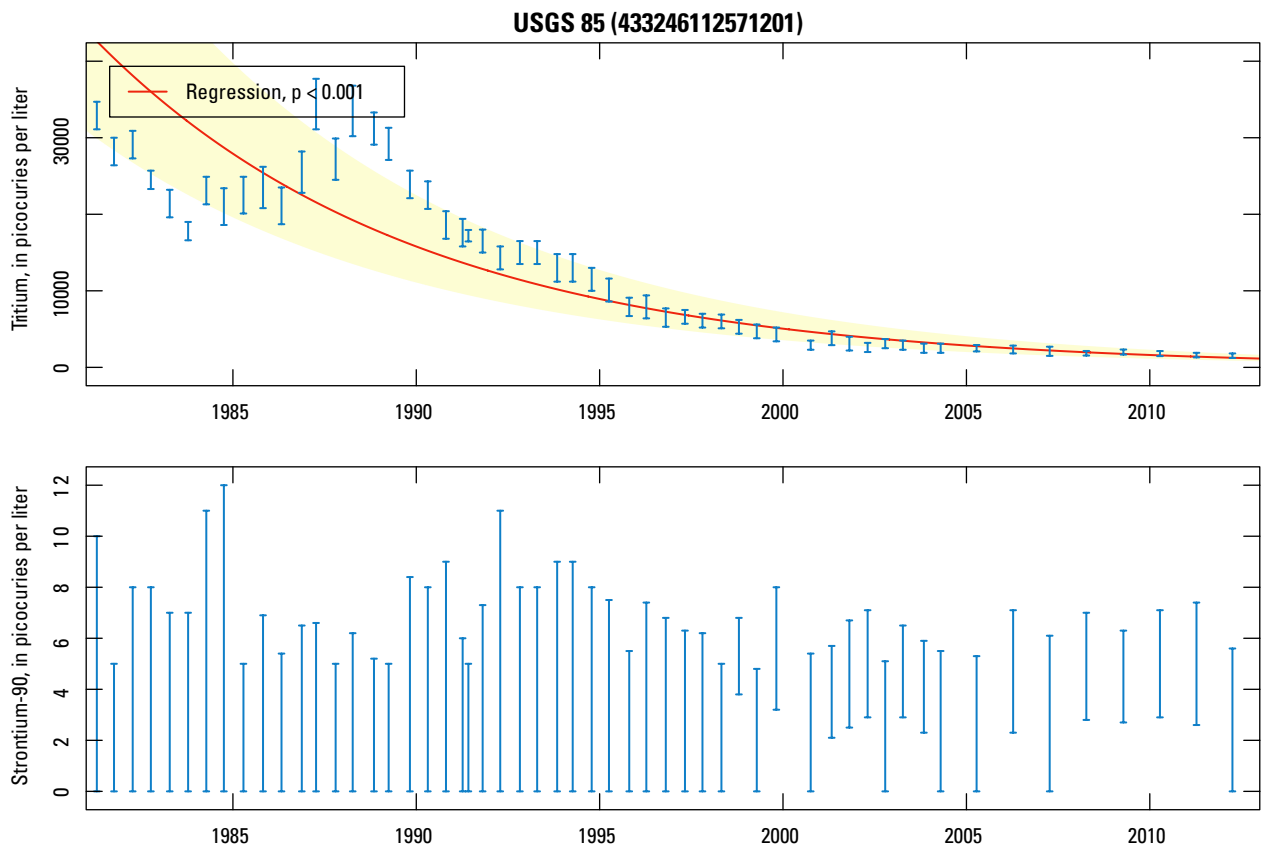




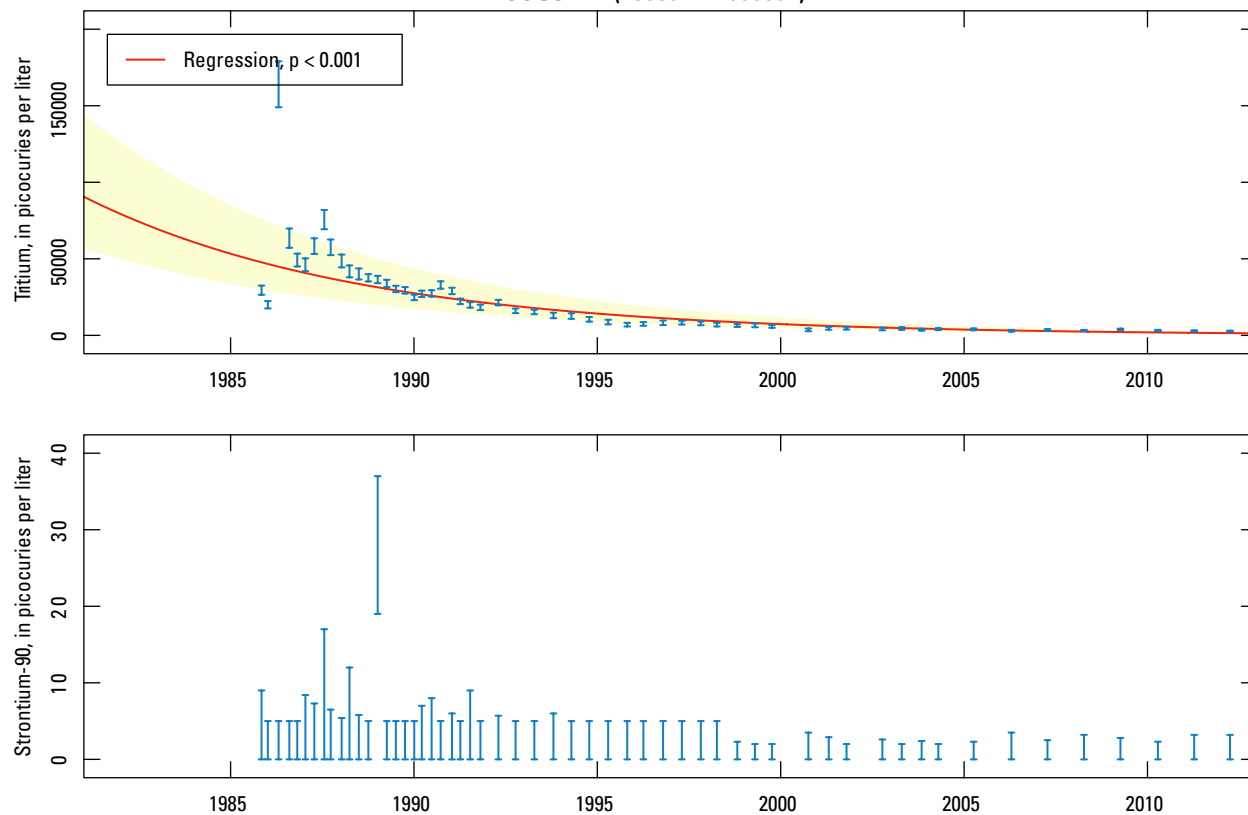


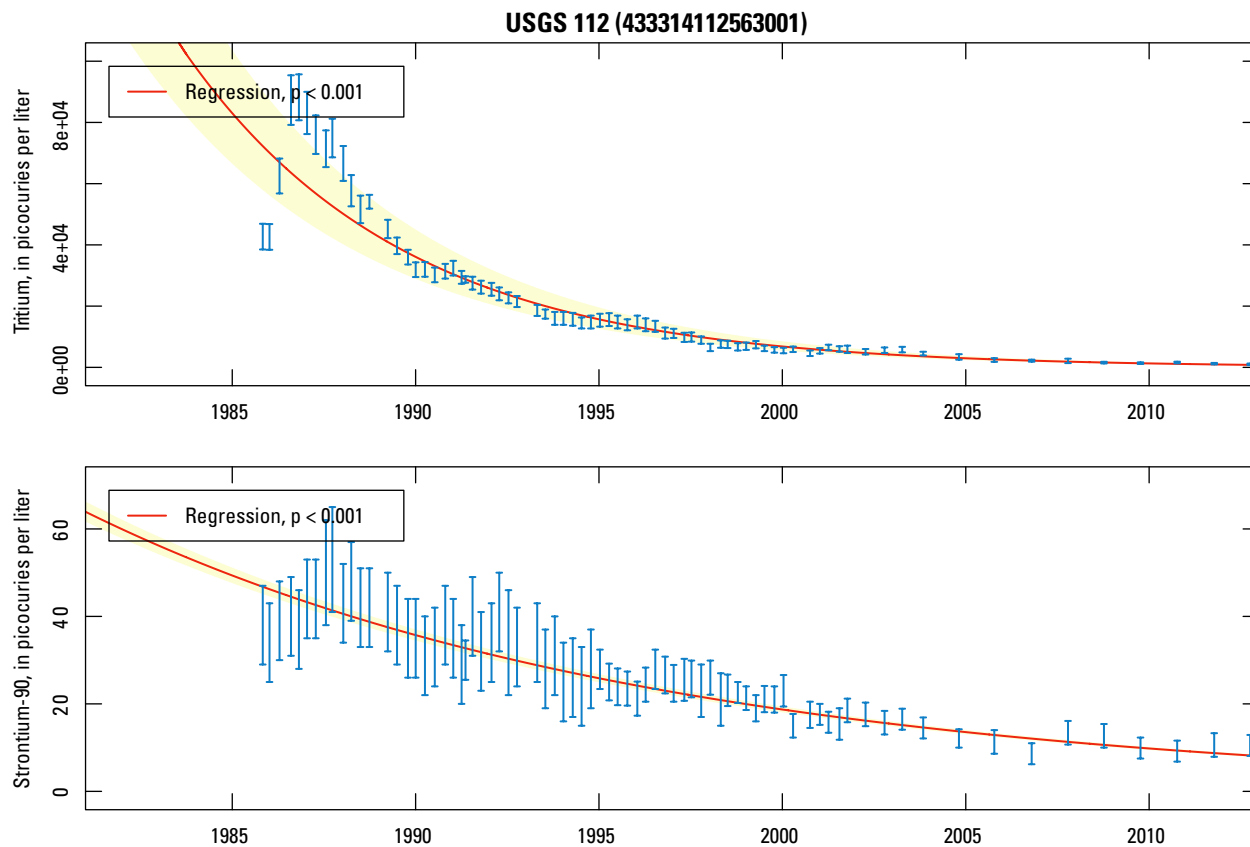


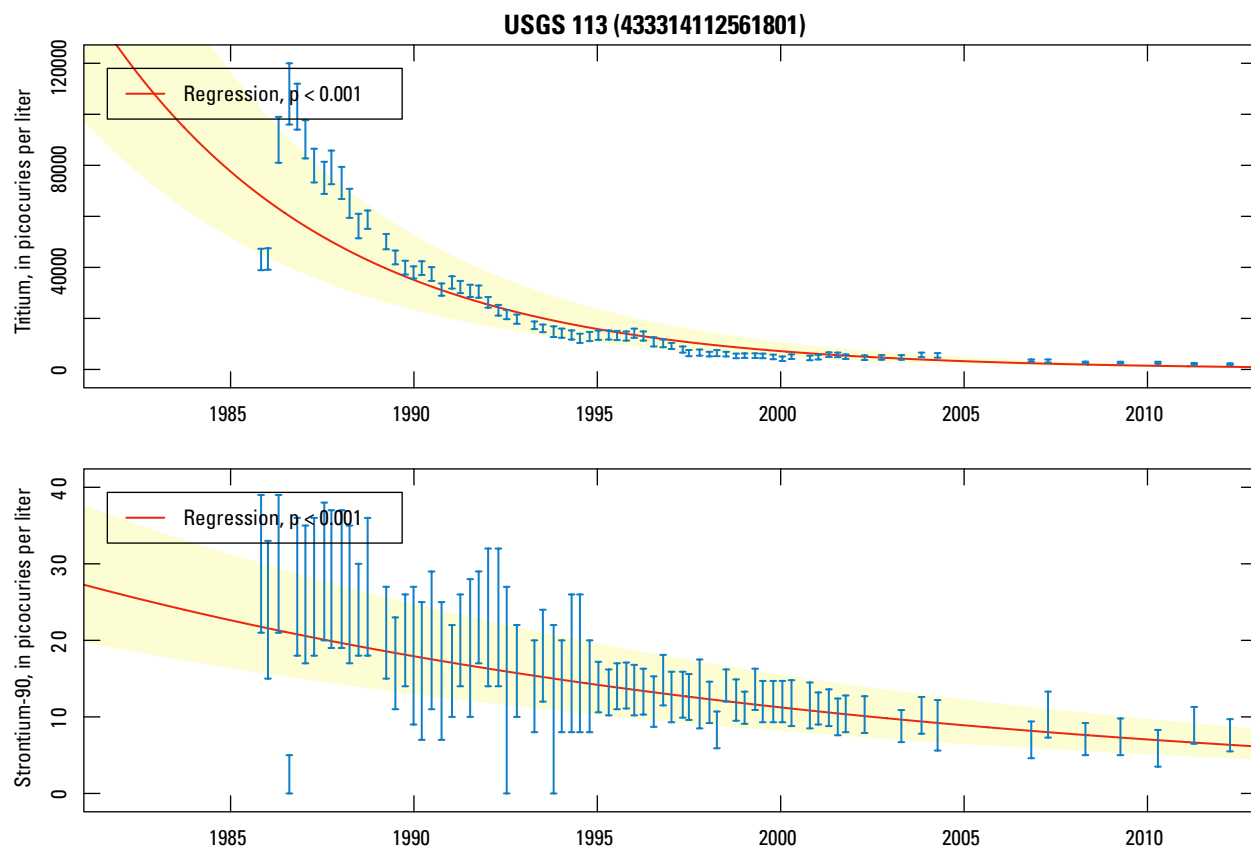


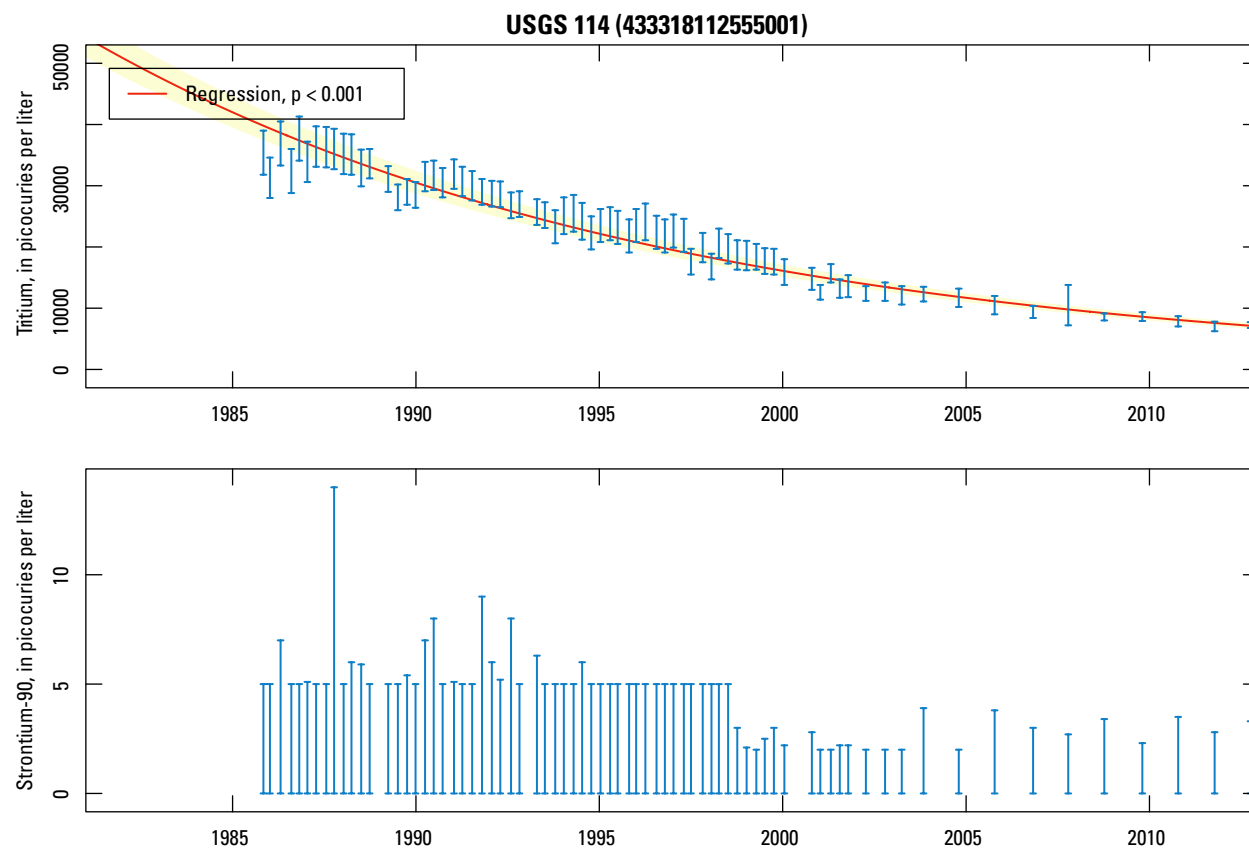


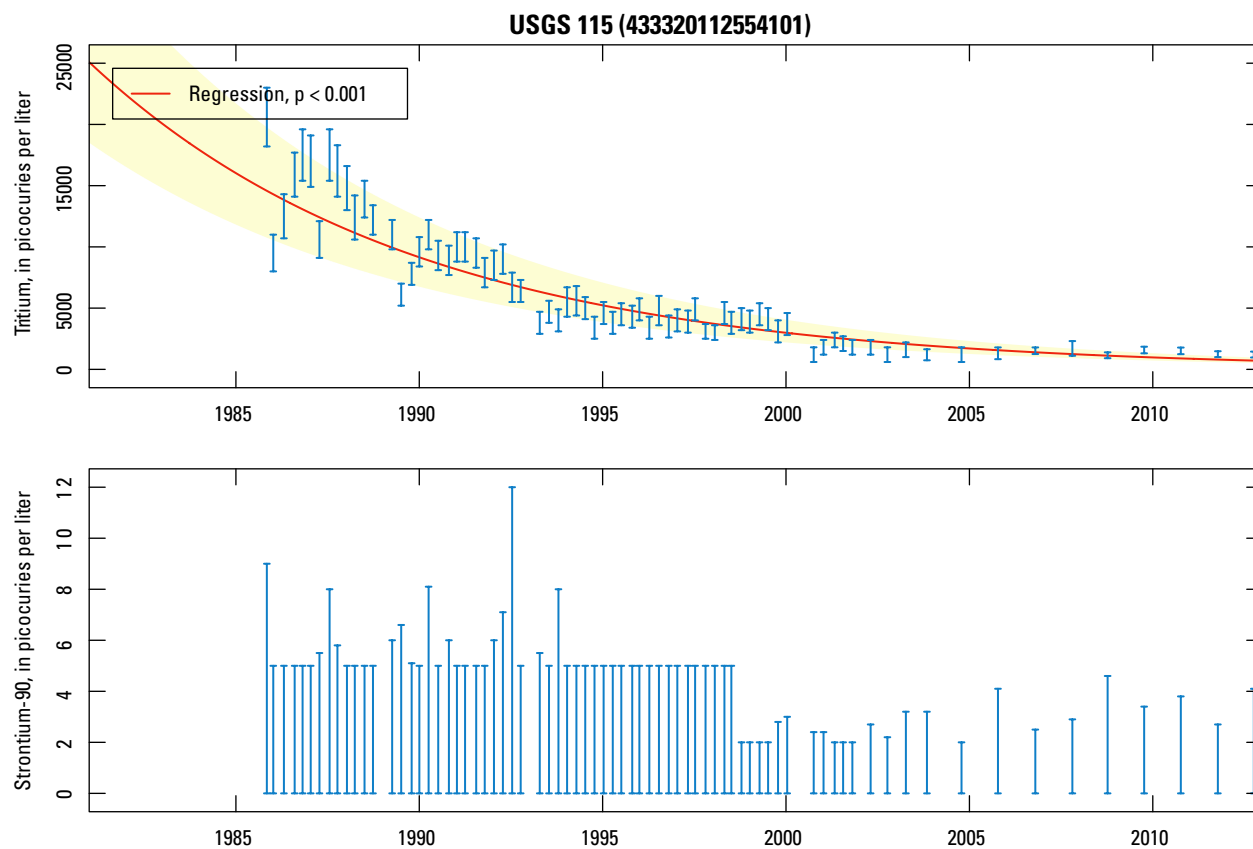
USGS 111 (433331112560501)

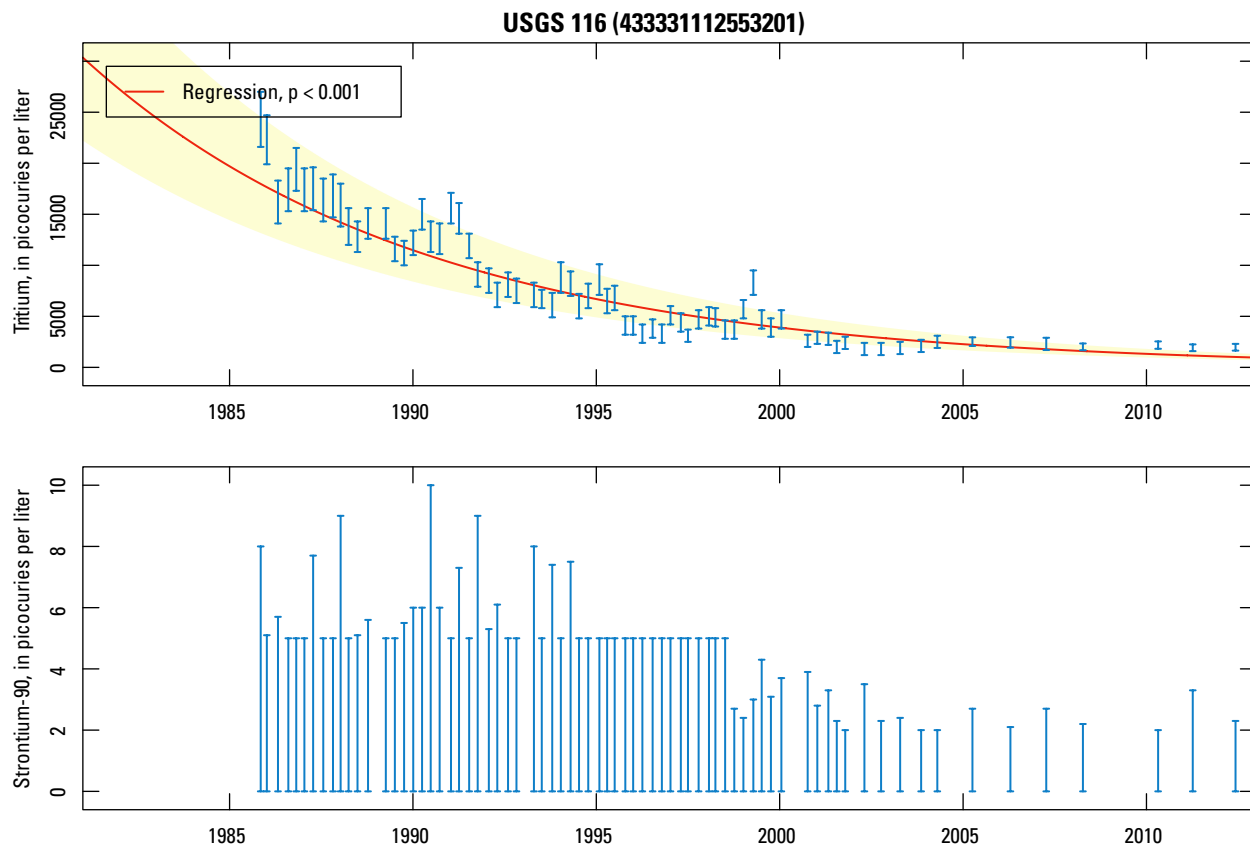


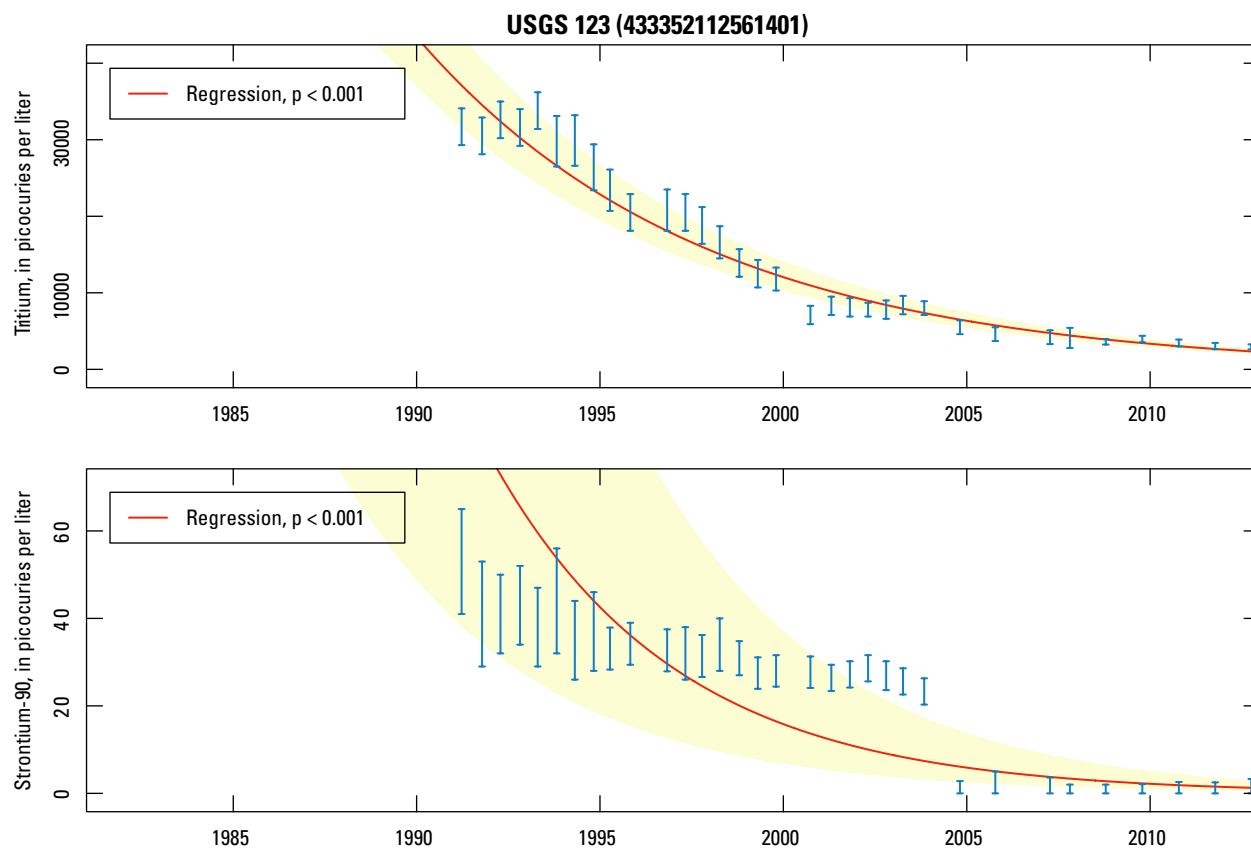


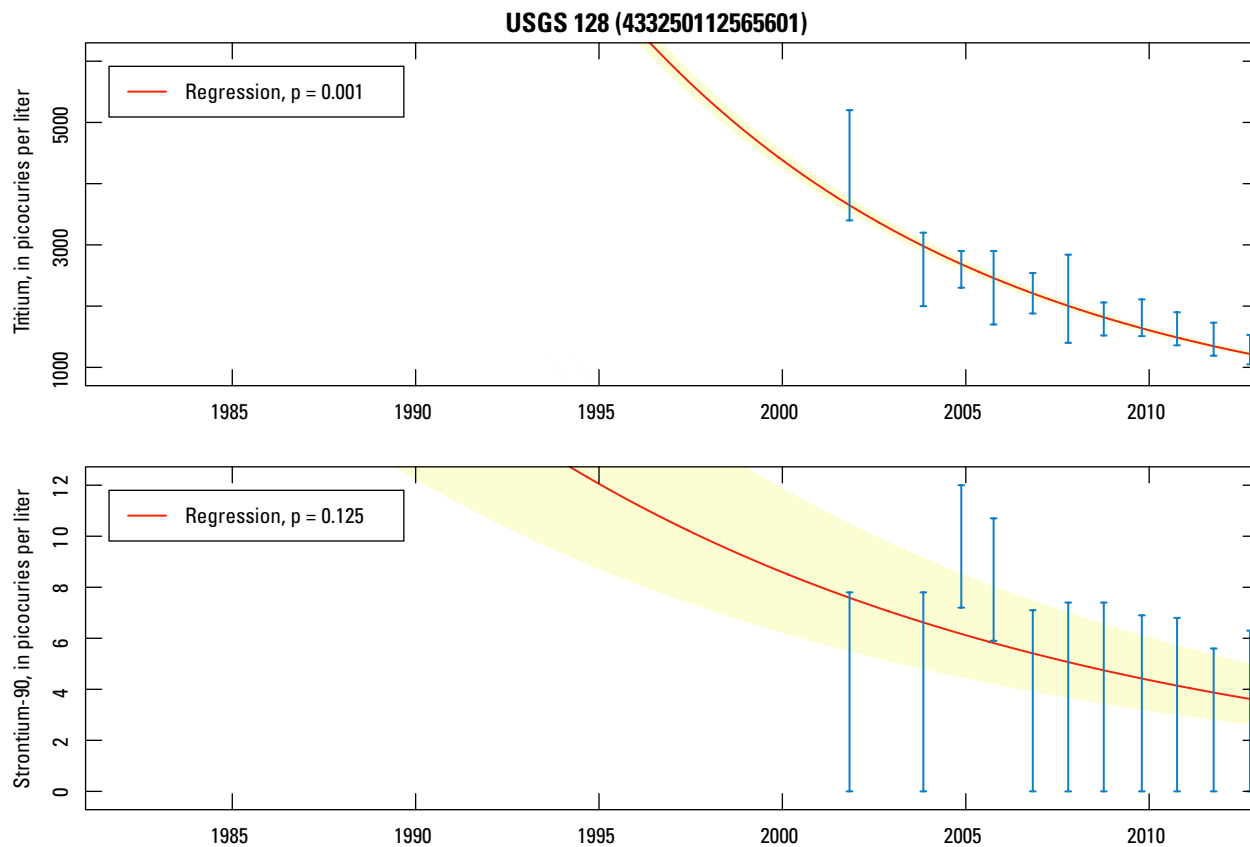


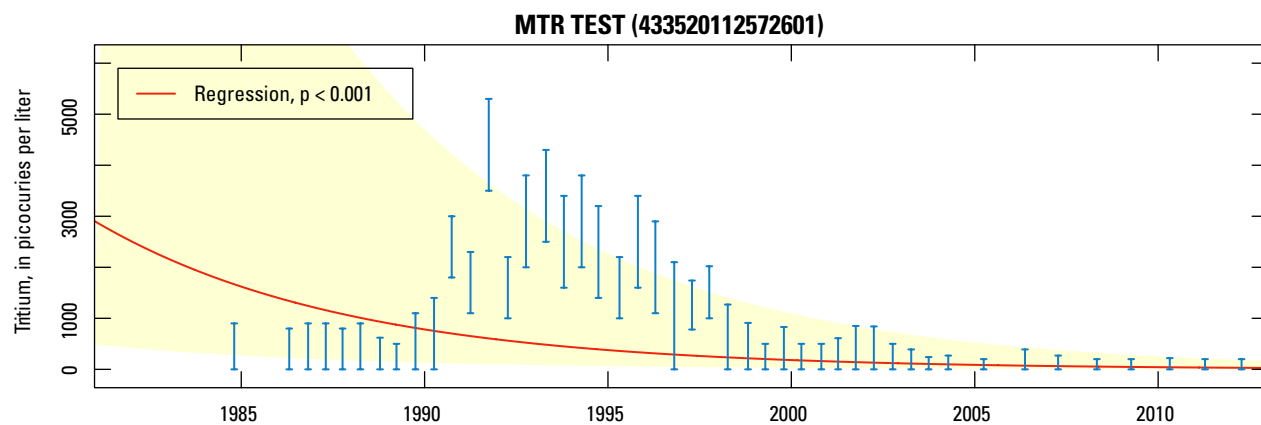


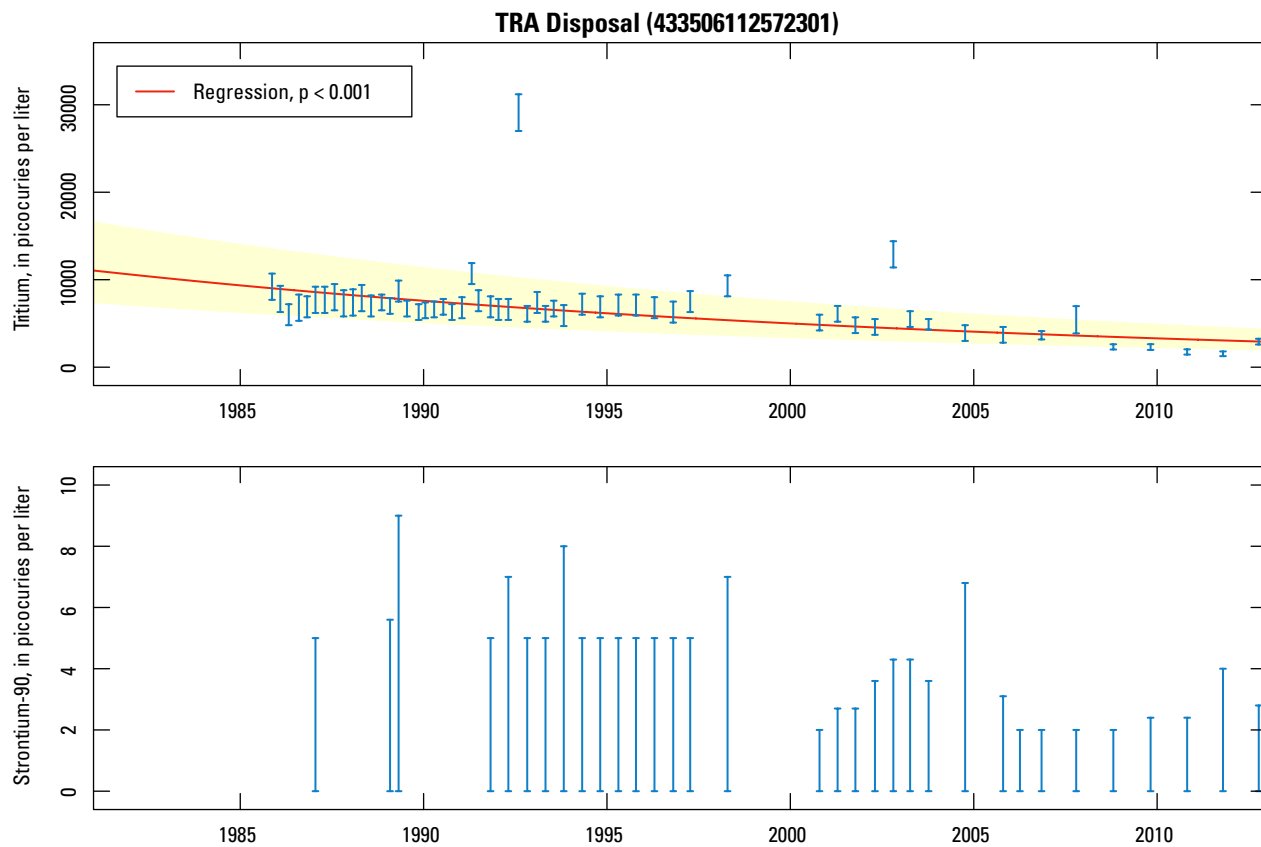


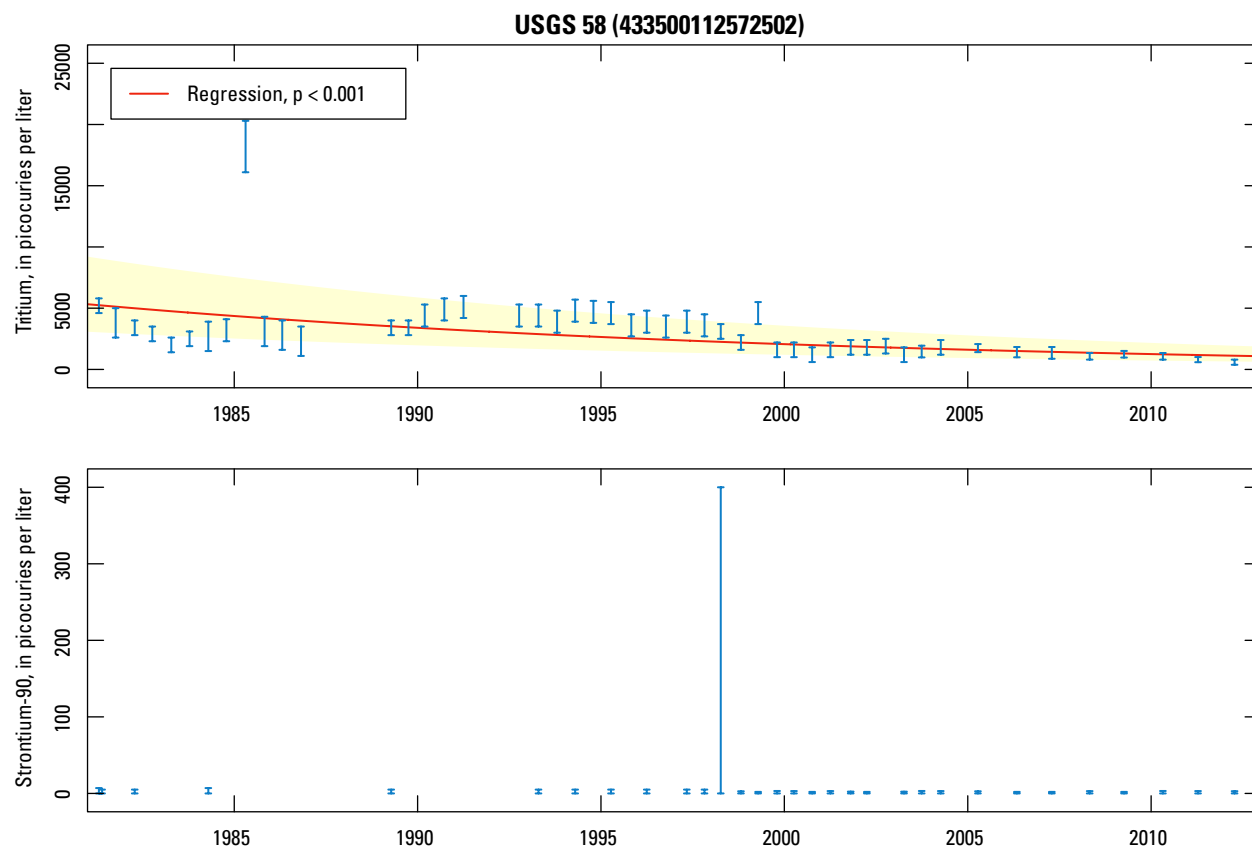


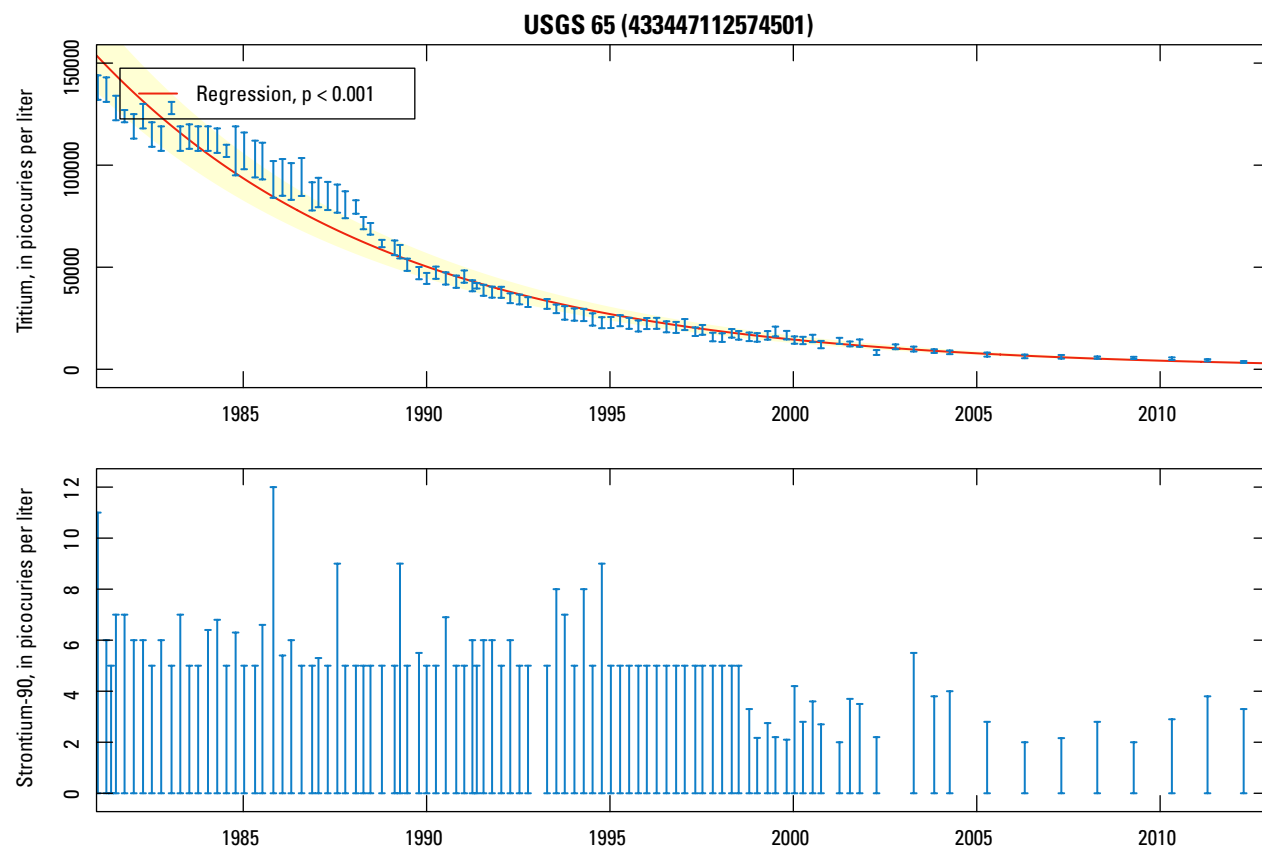


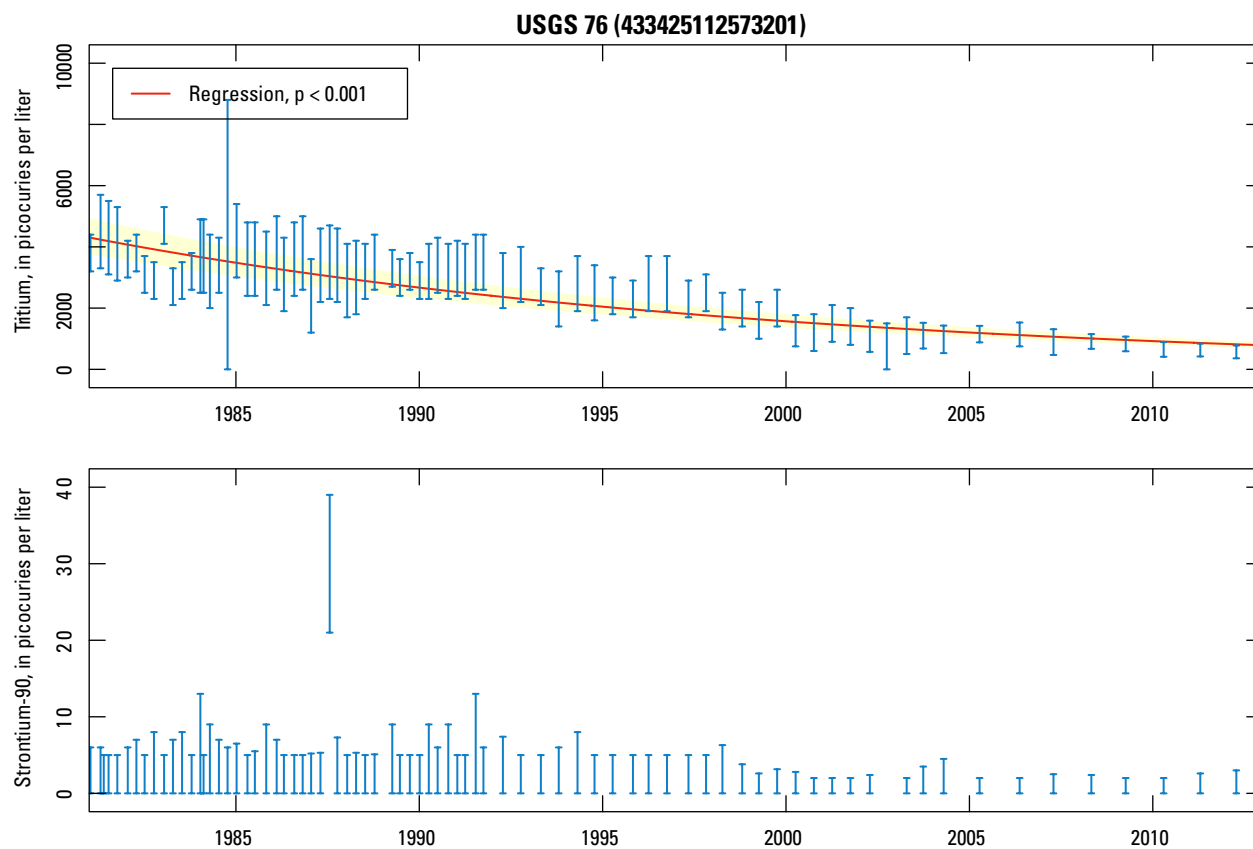


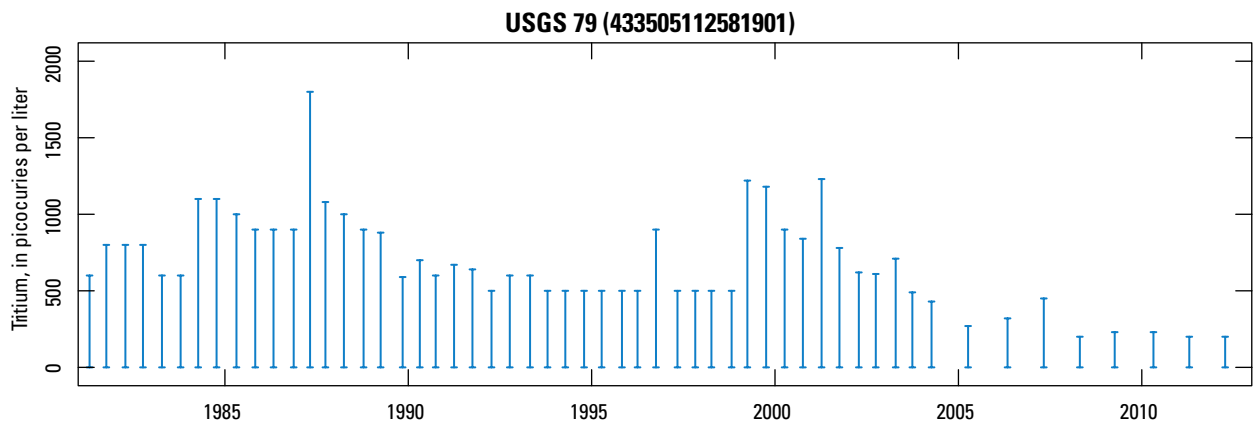


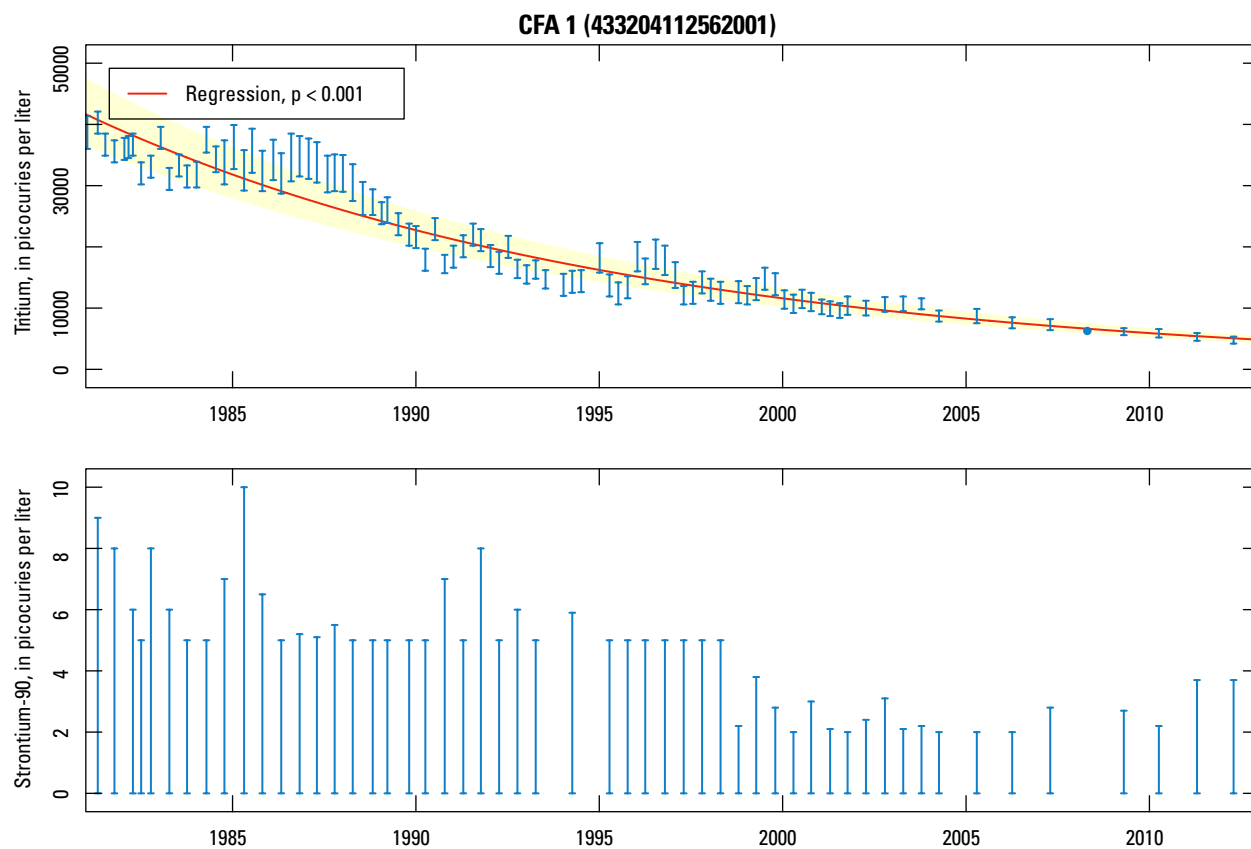


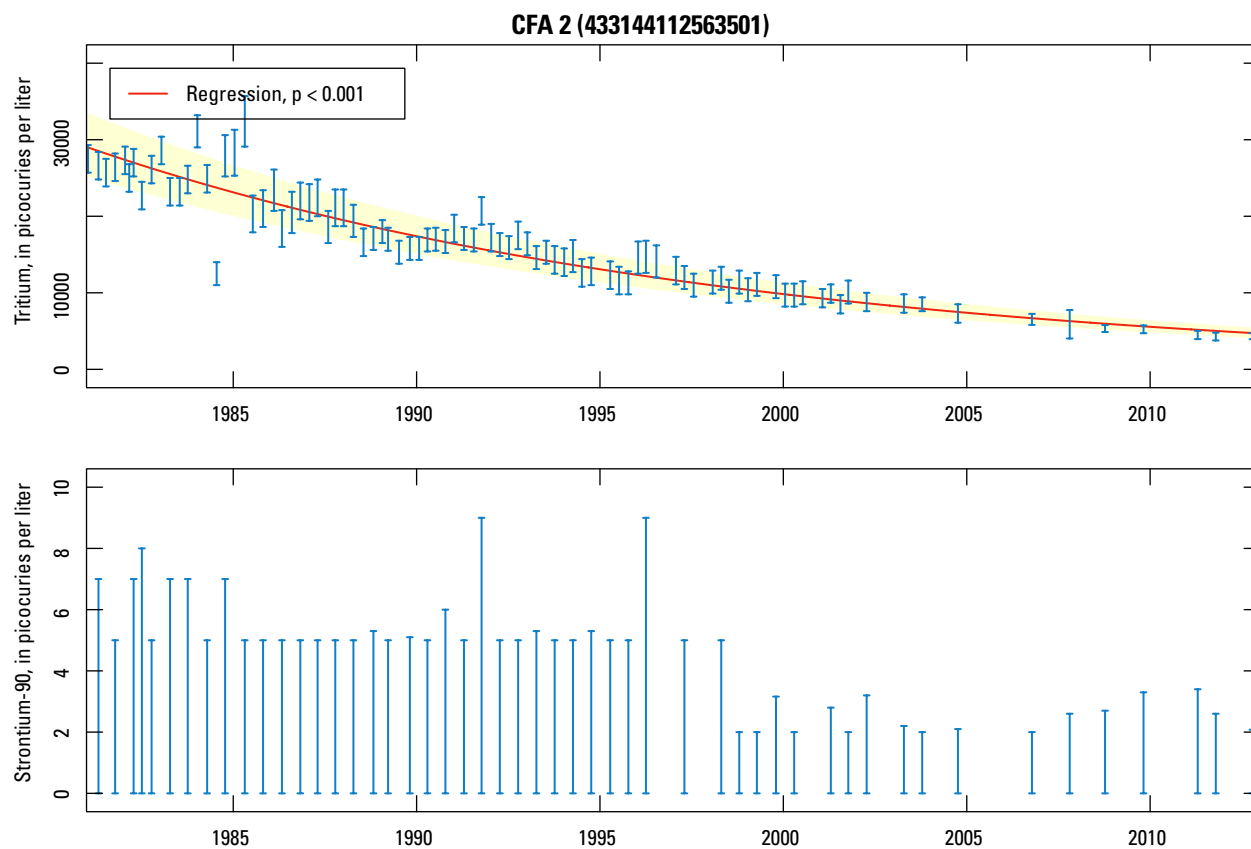


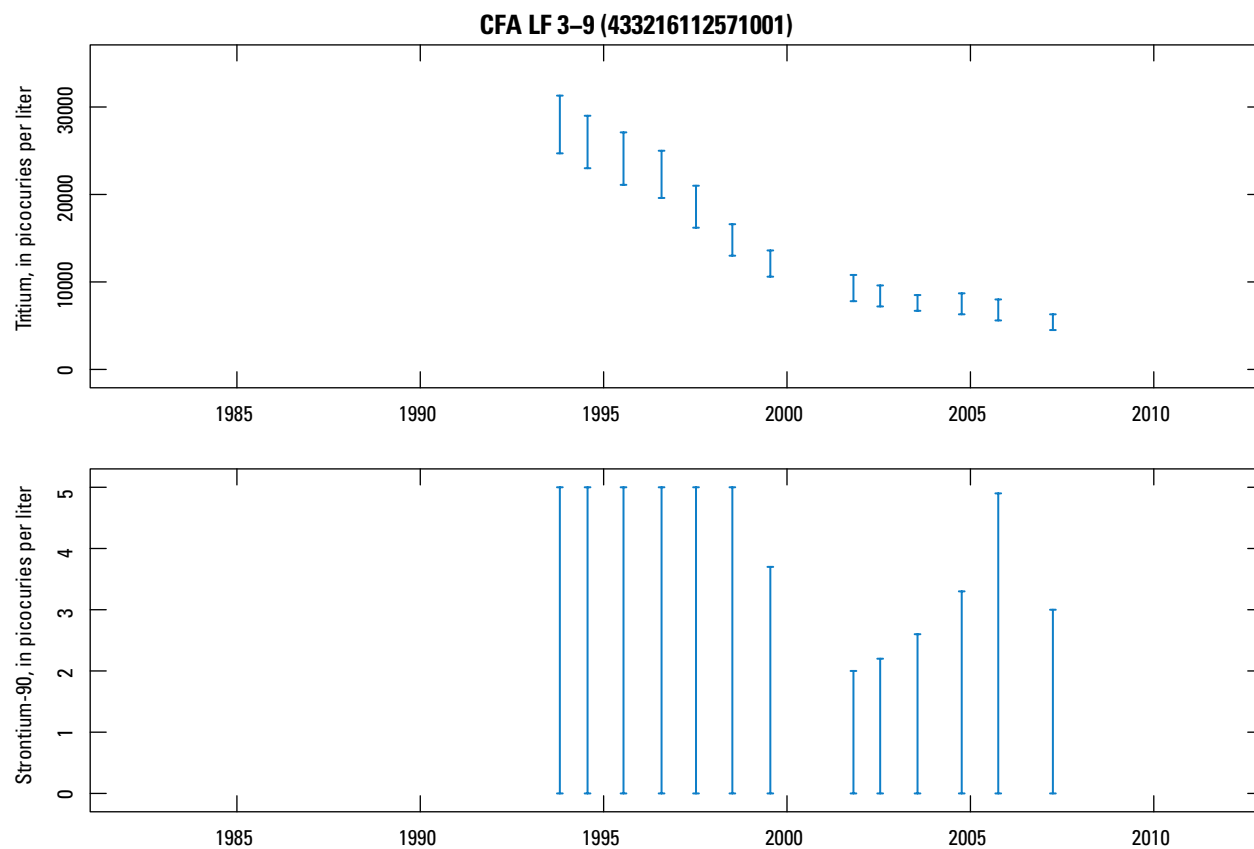


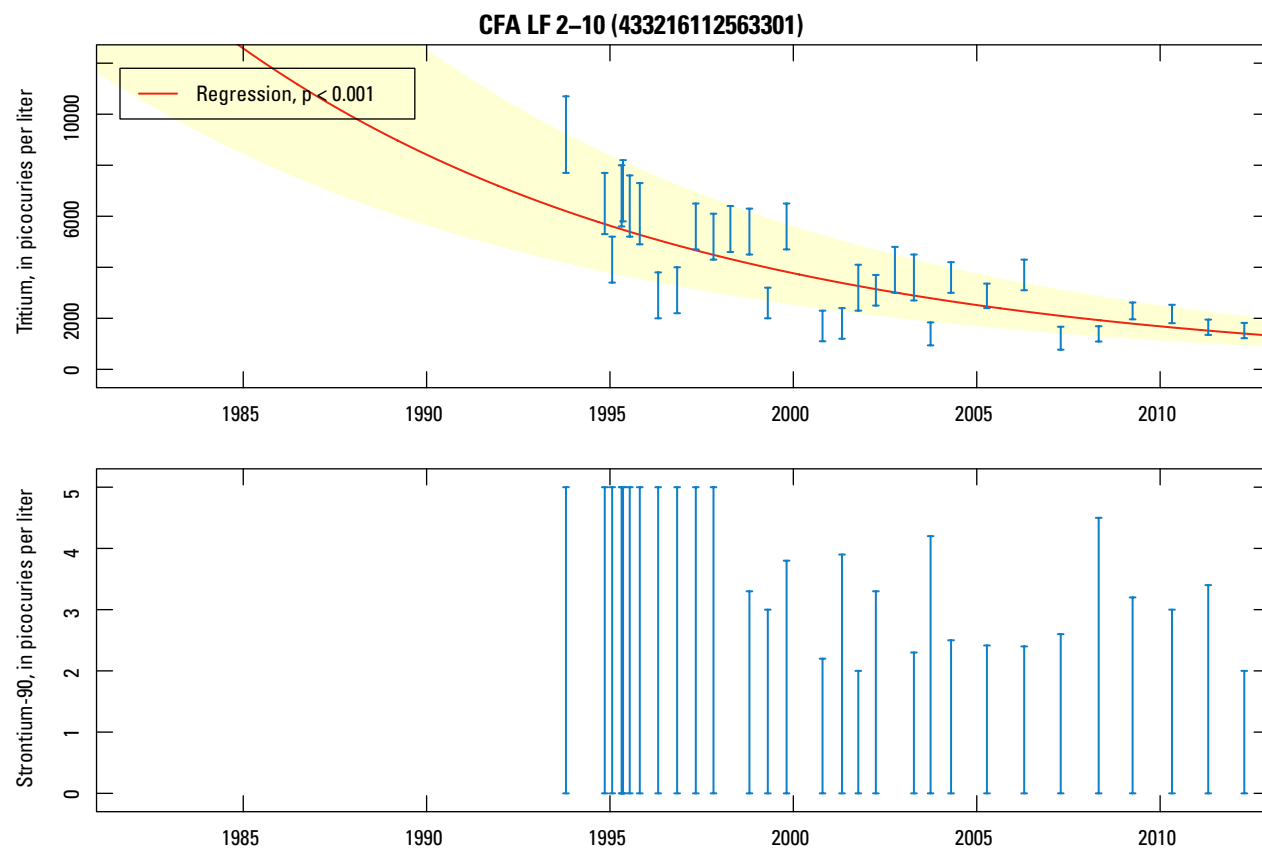




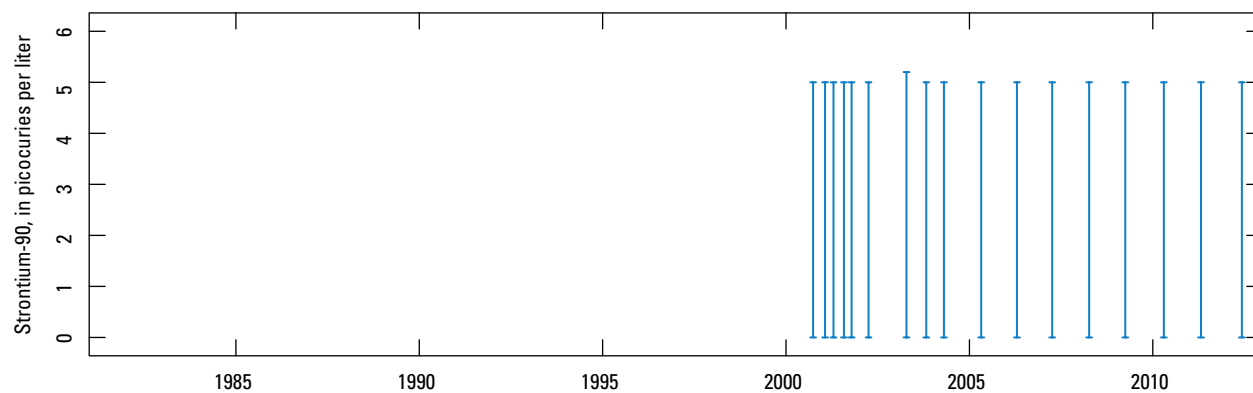
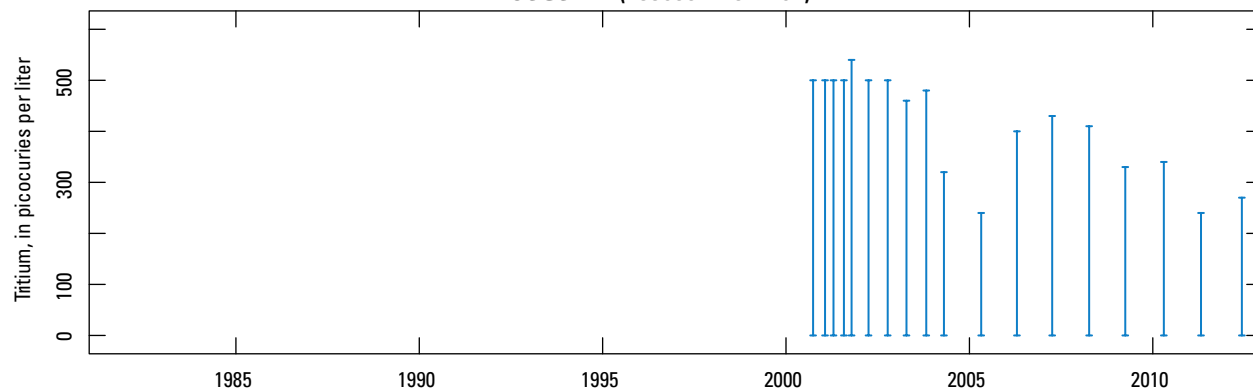


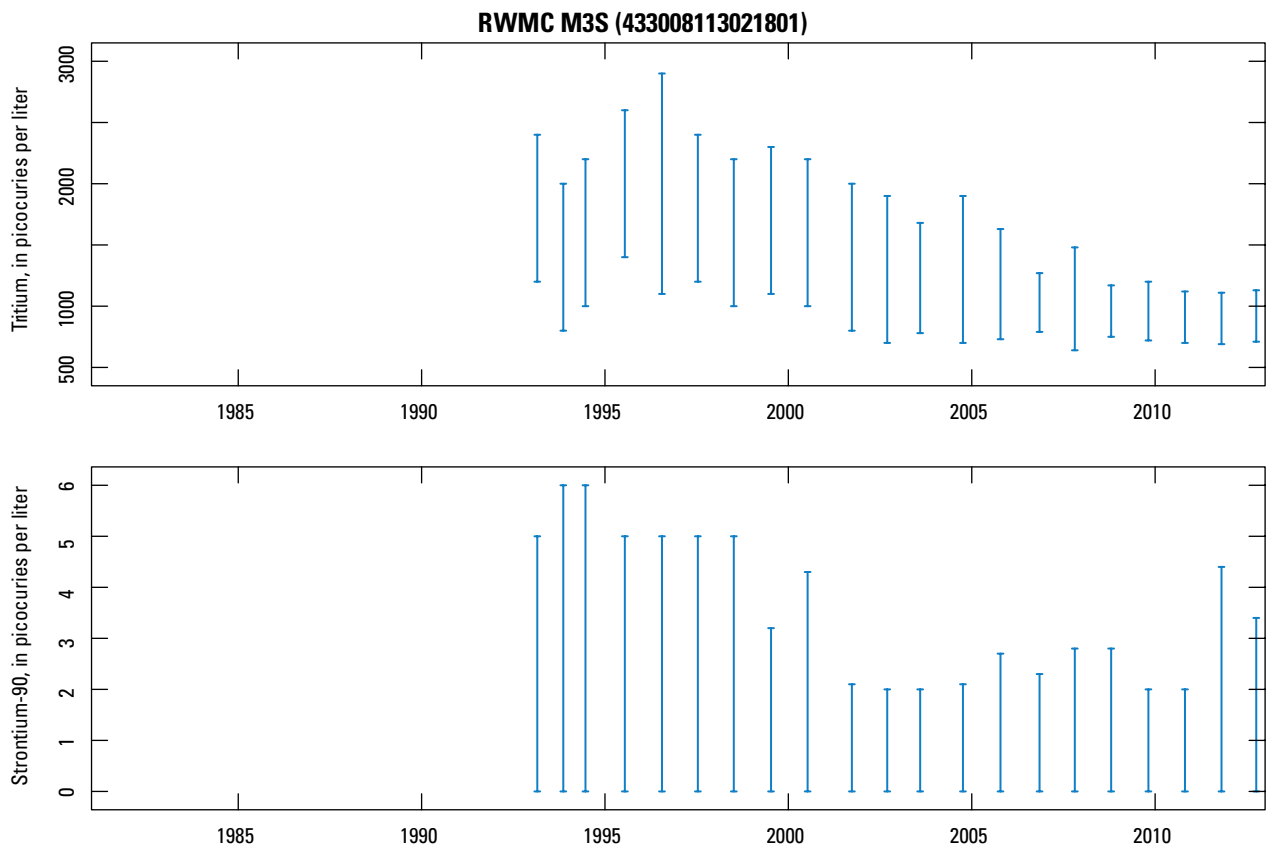


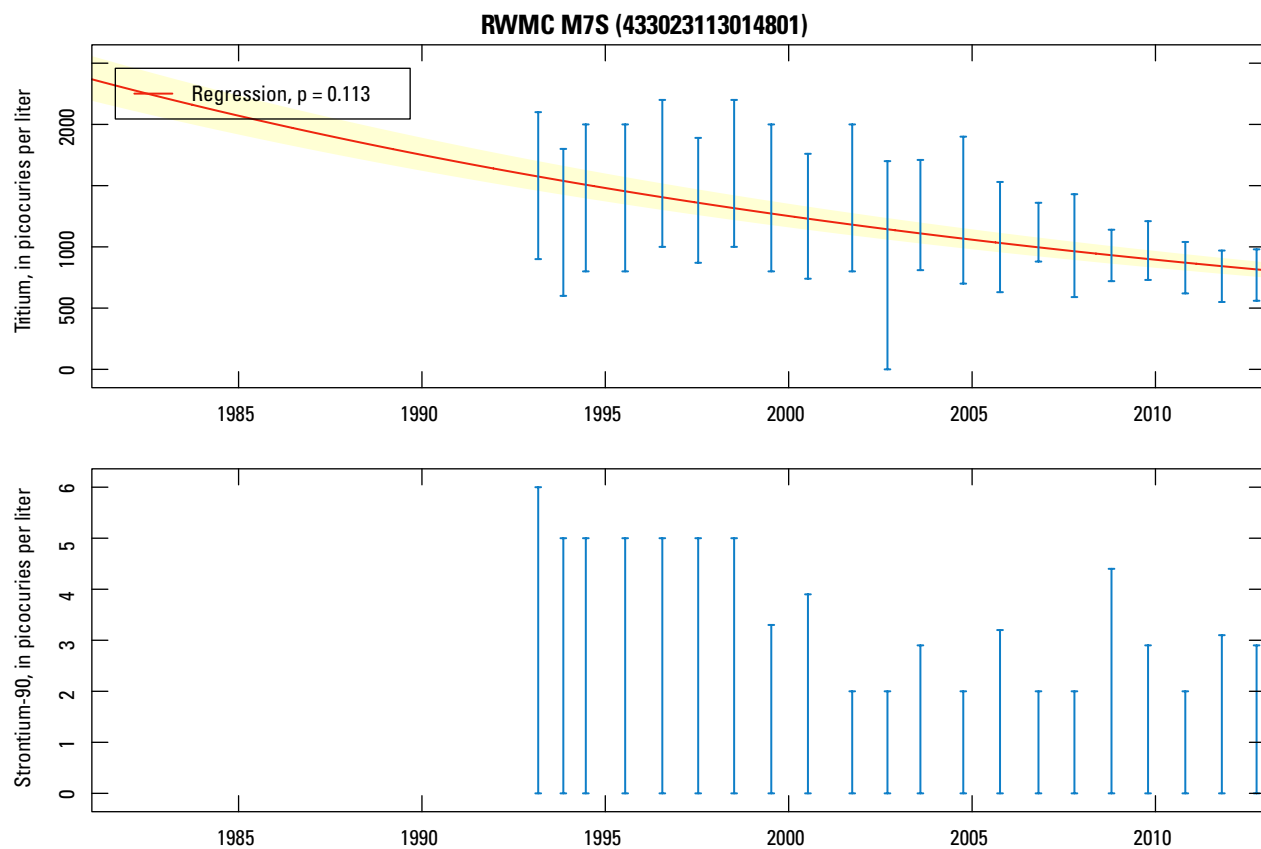


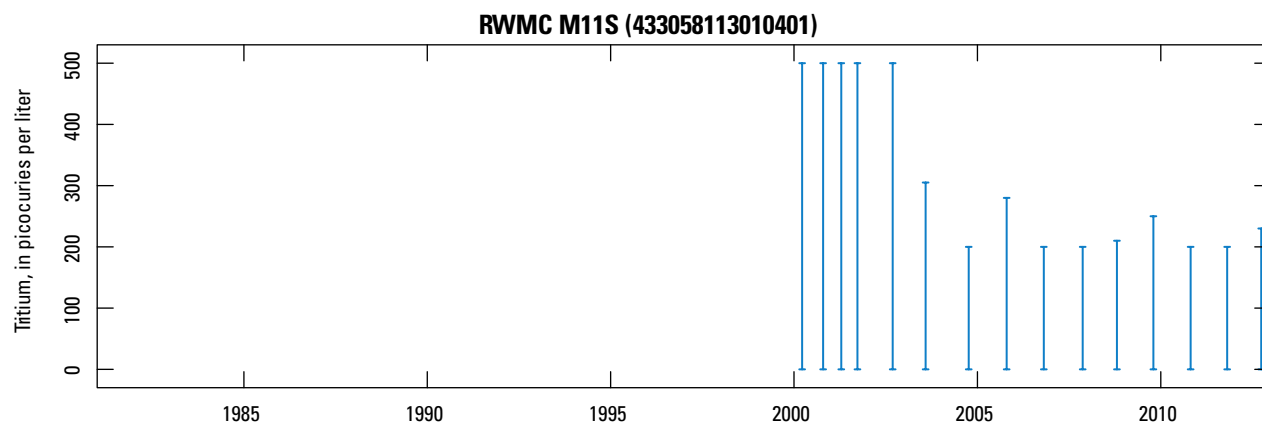


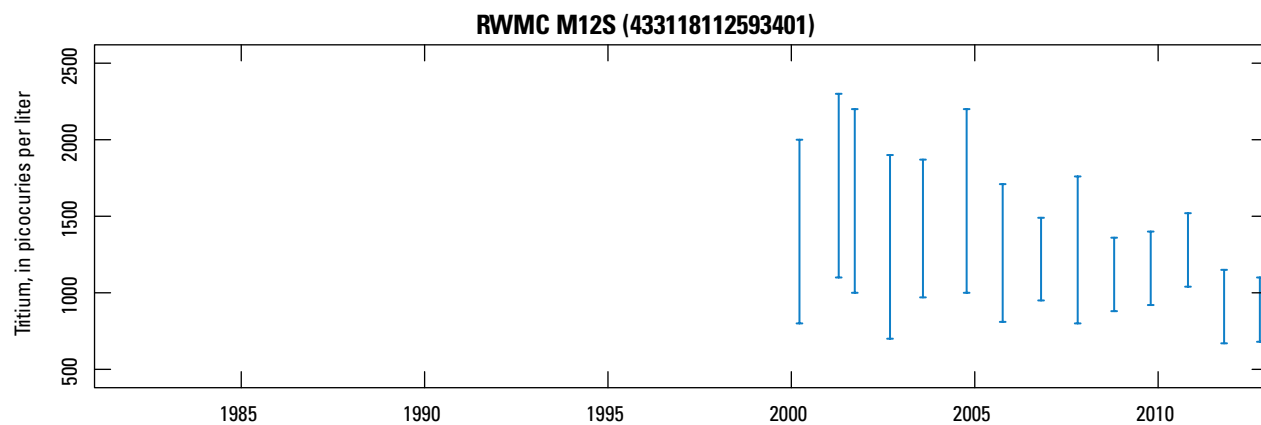
USGS 127 (433058112572201)

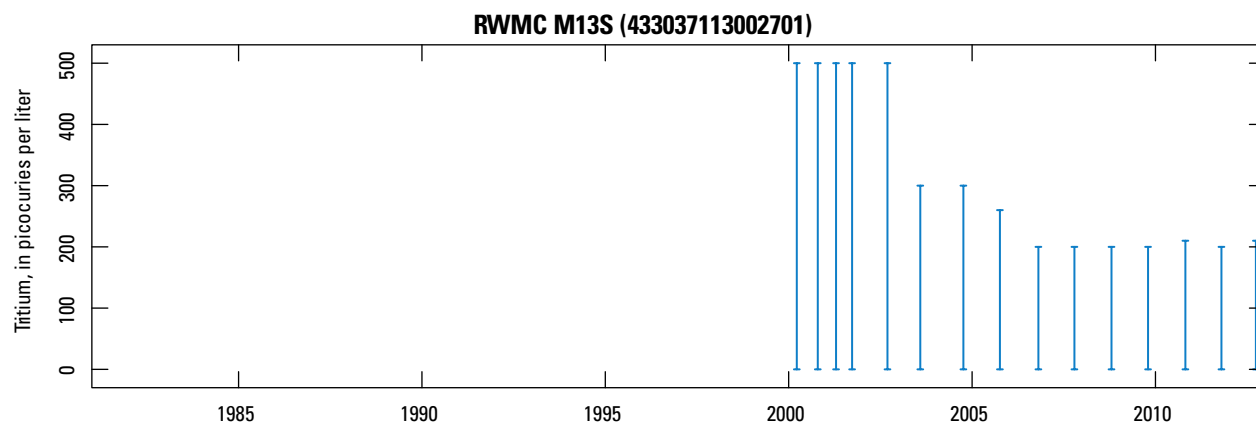


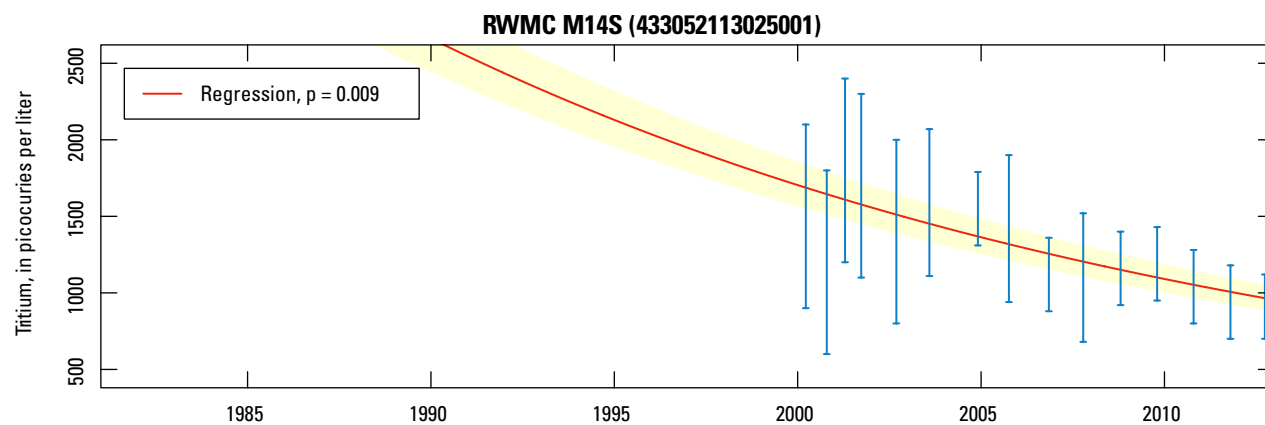


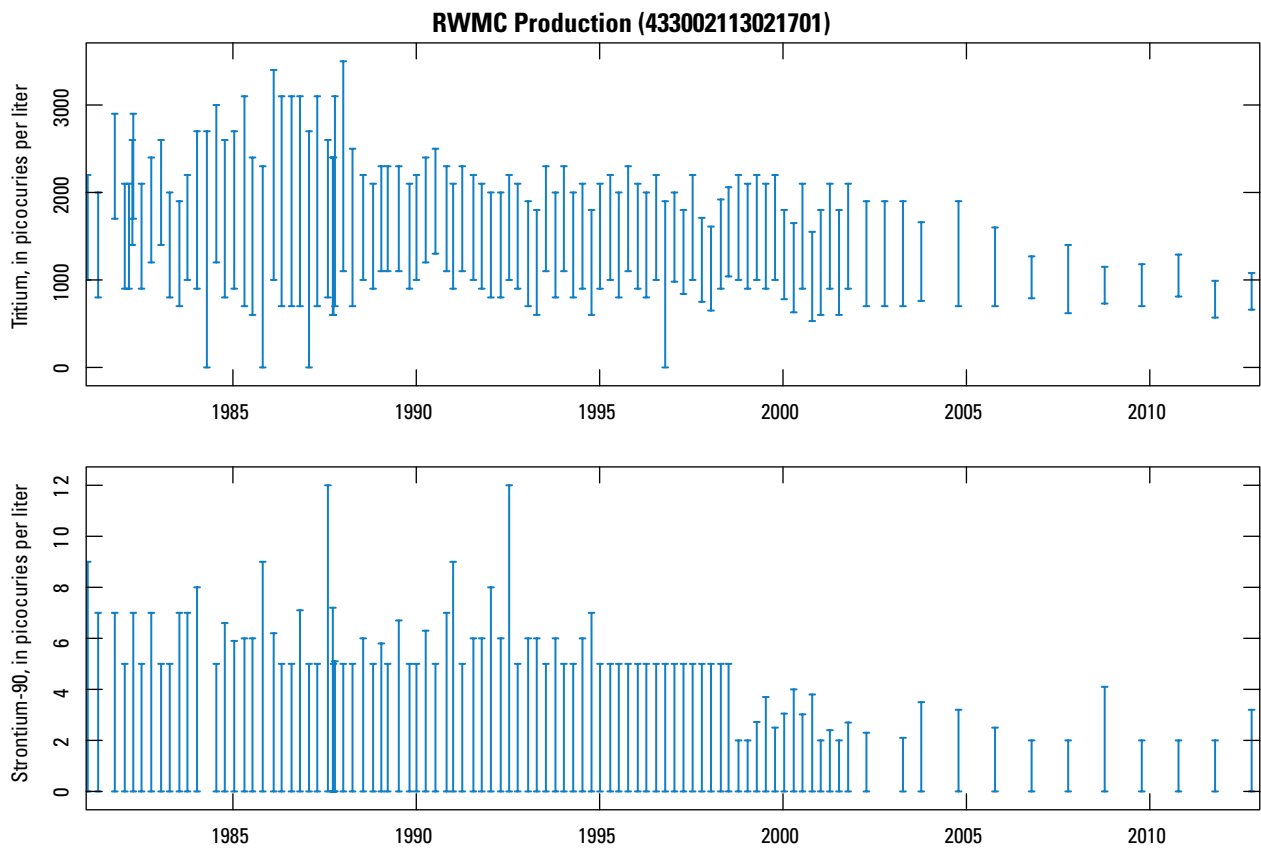


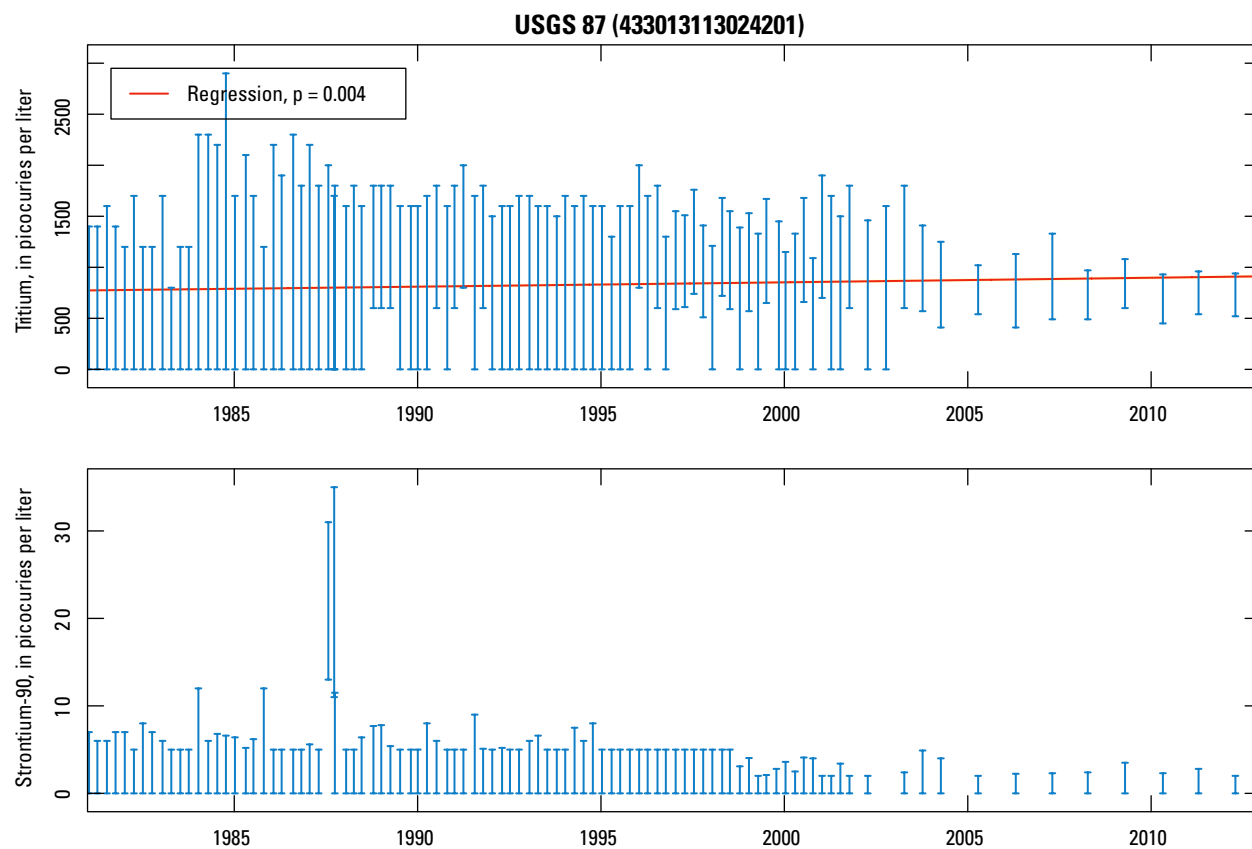


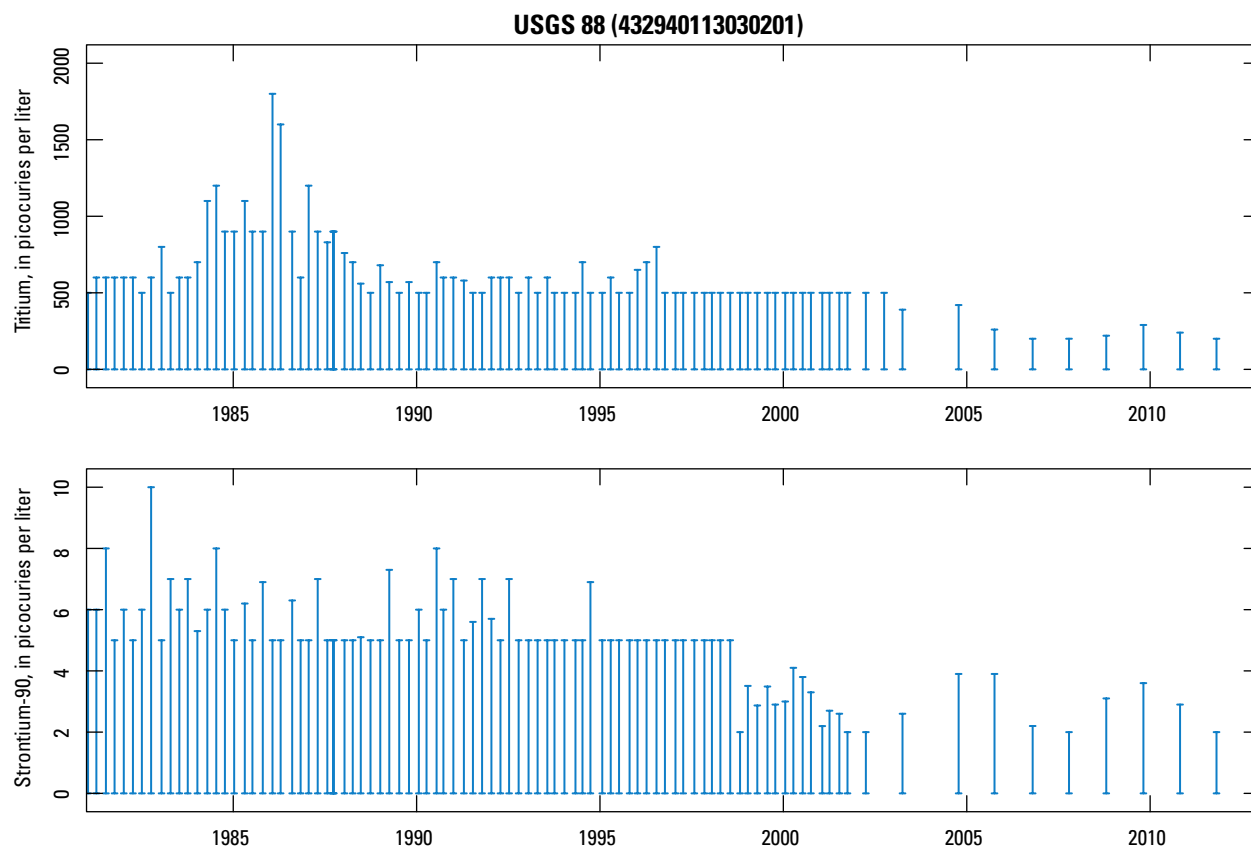


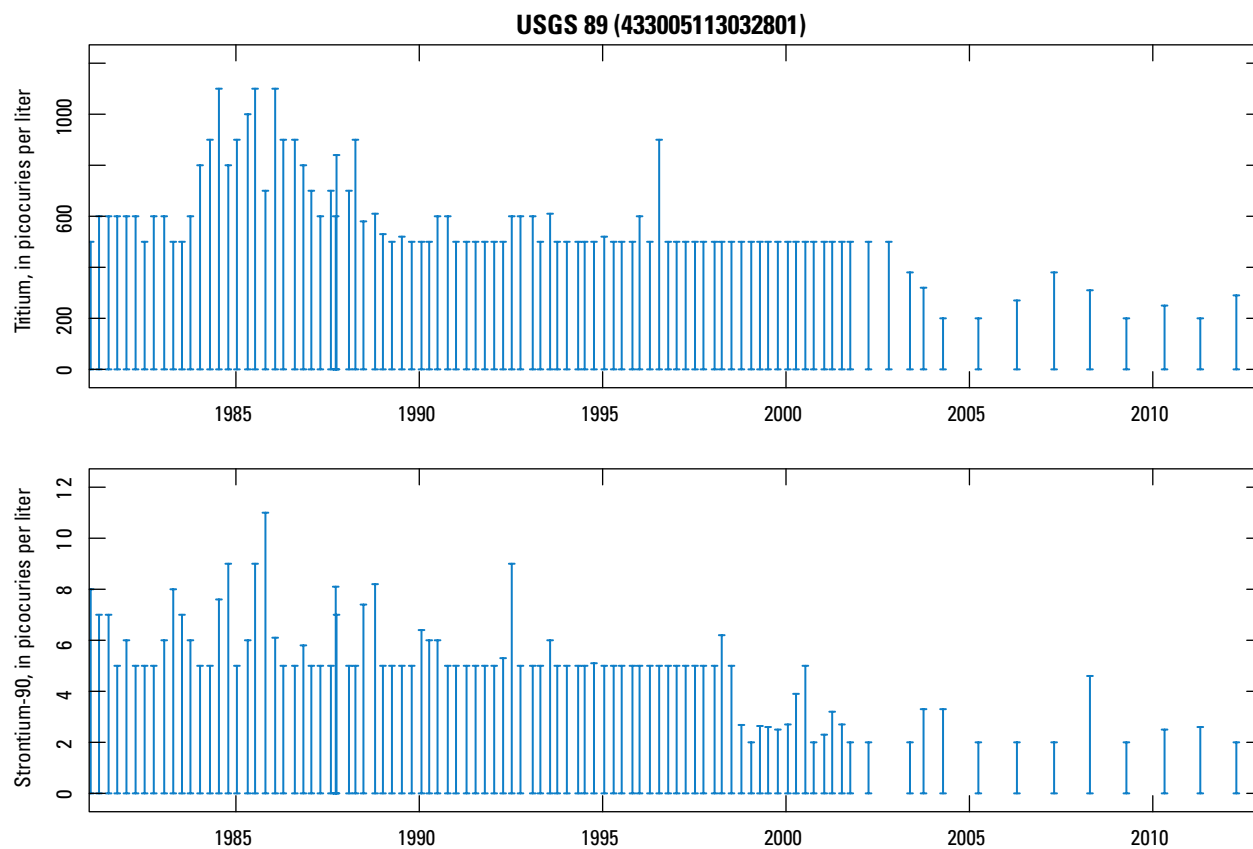


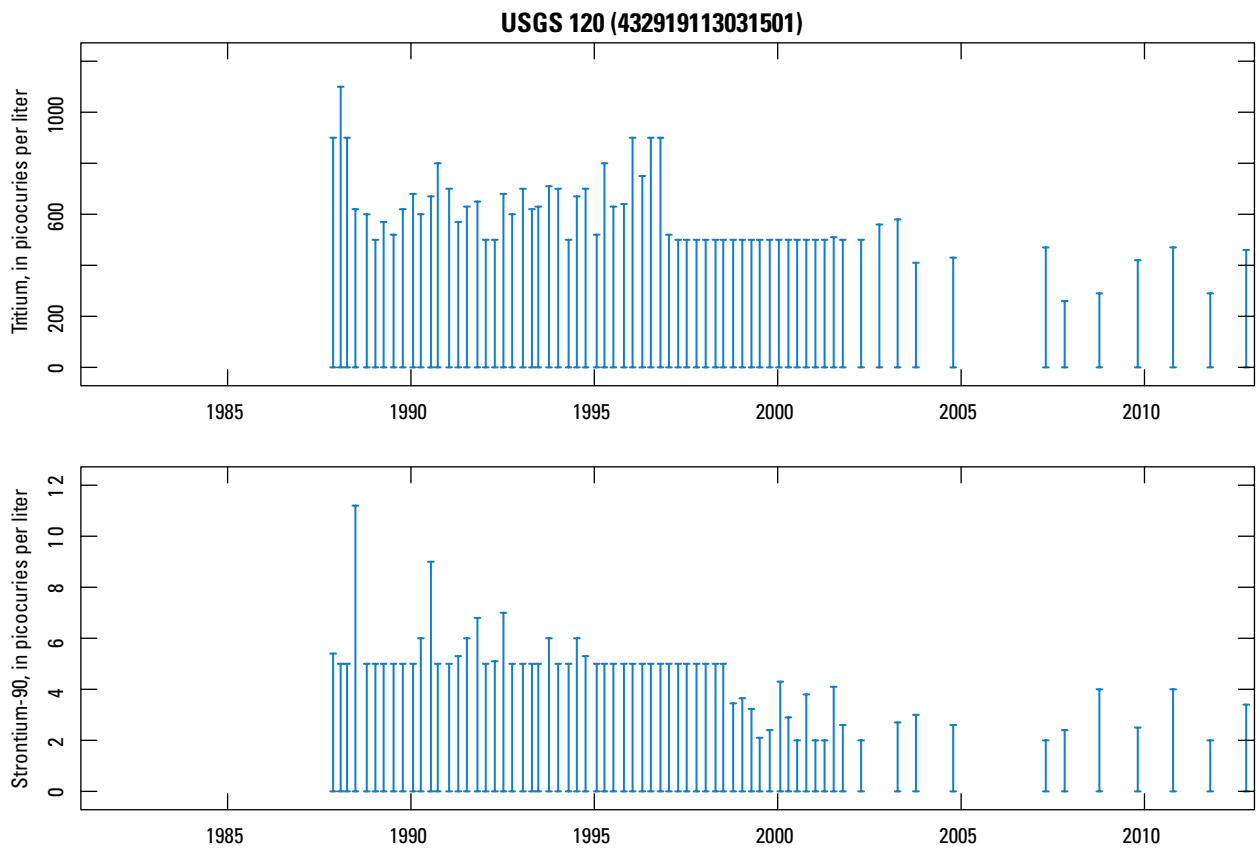


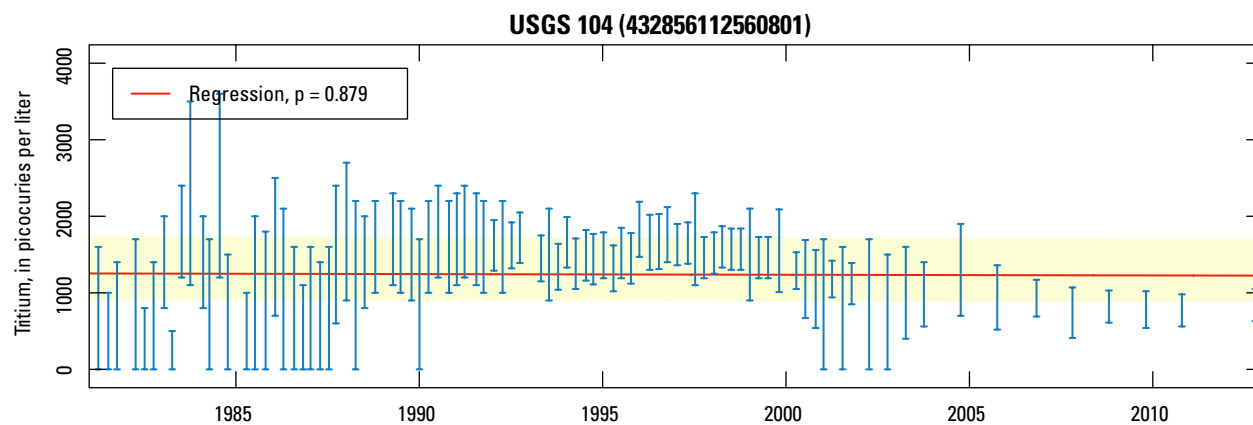


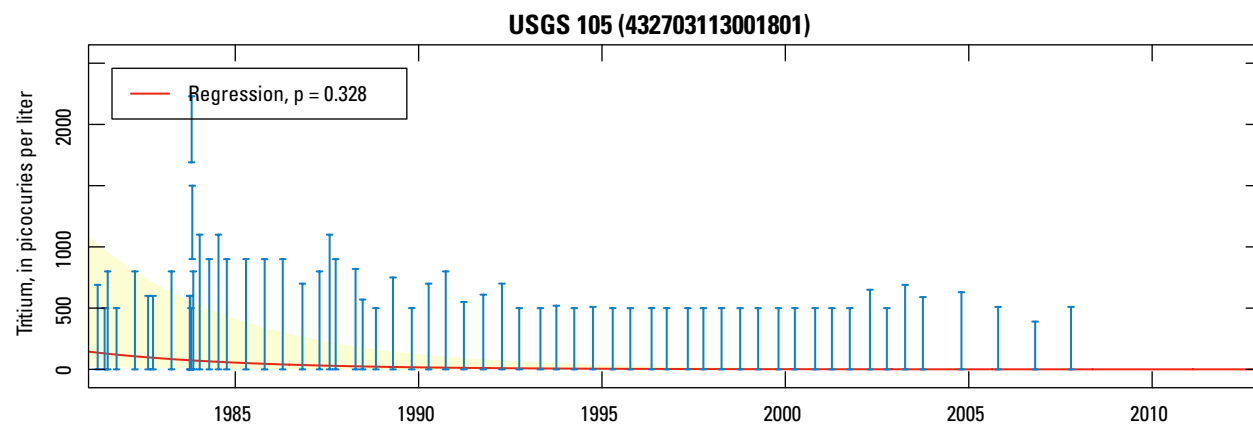


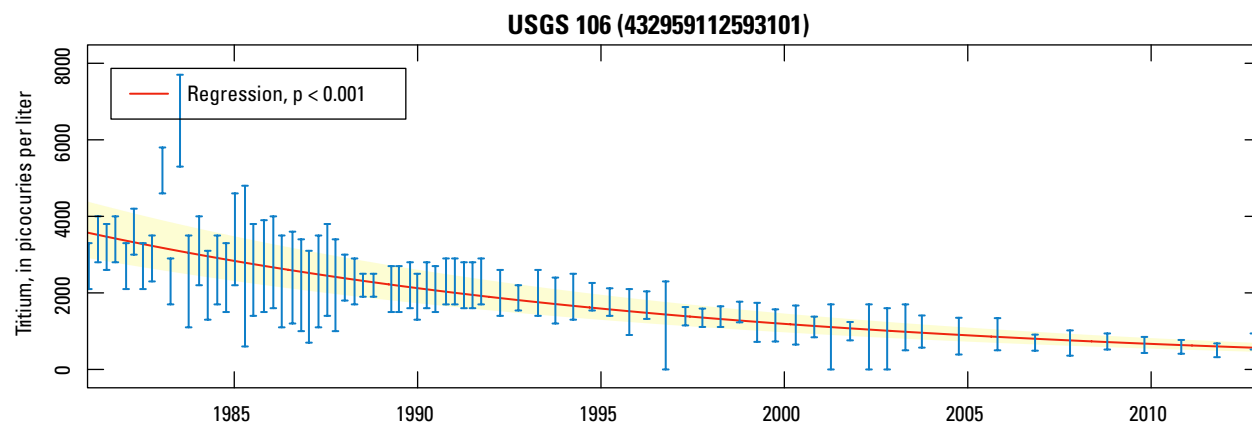


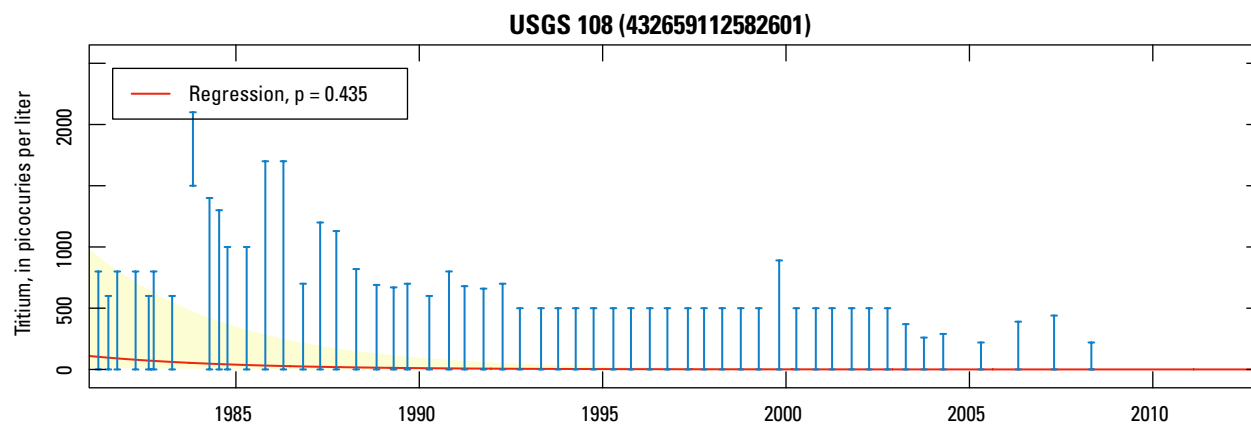


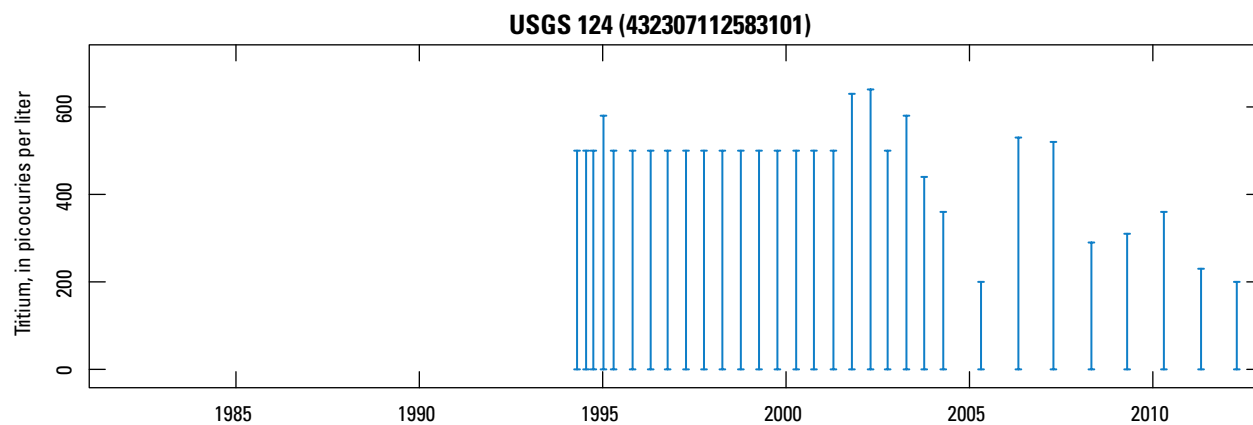


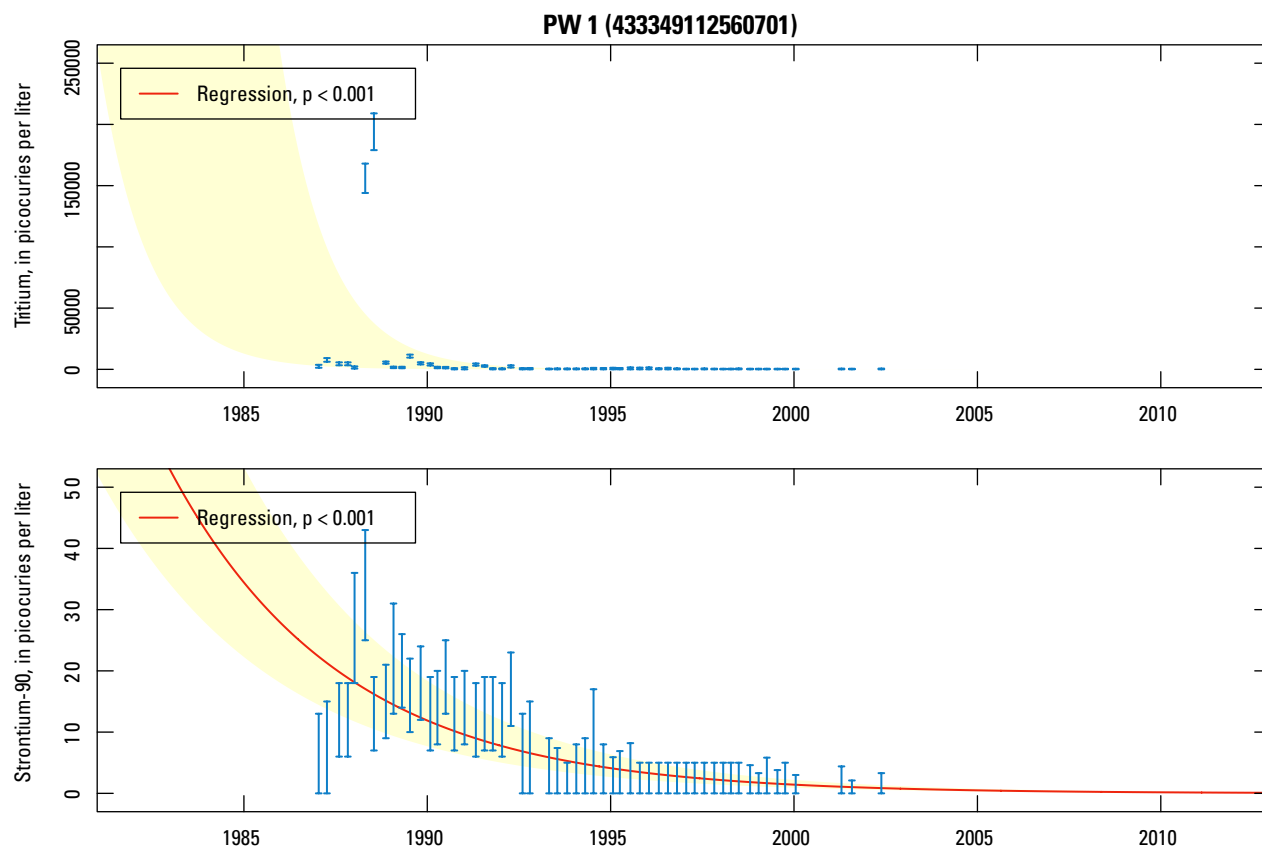


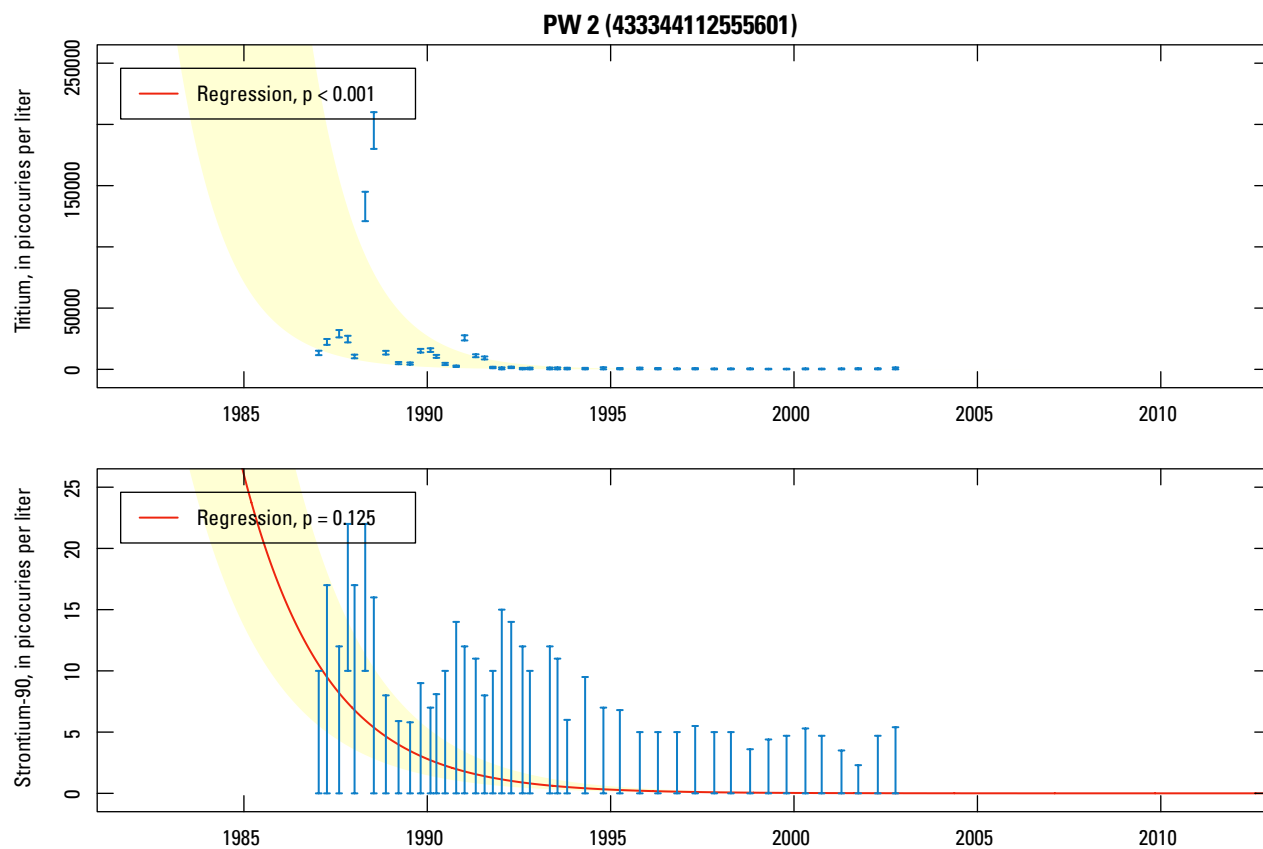


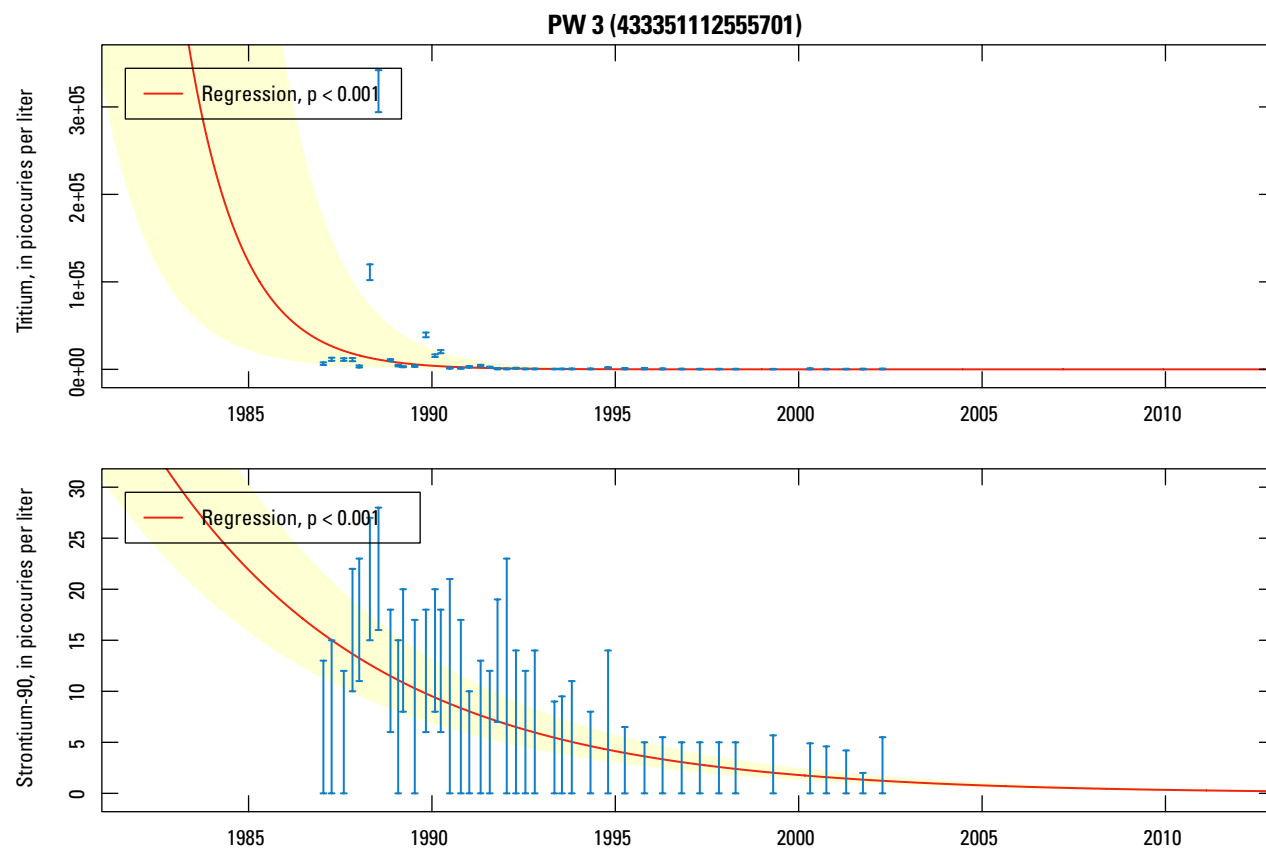




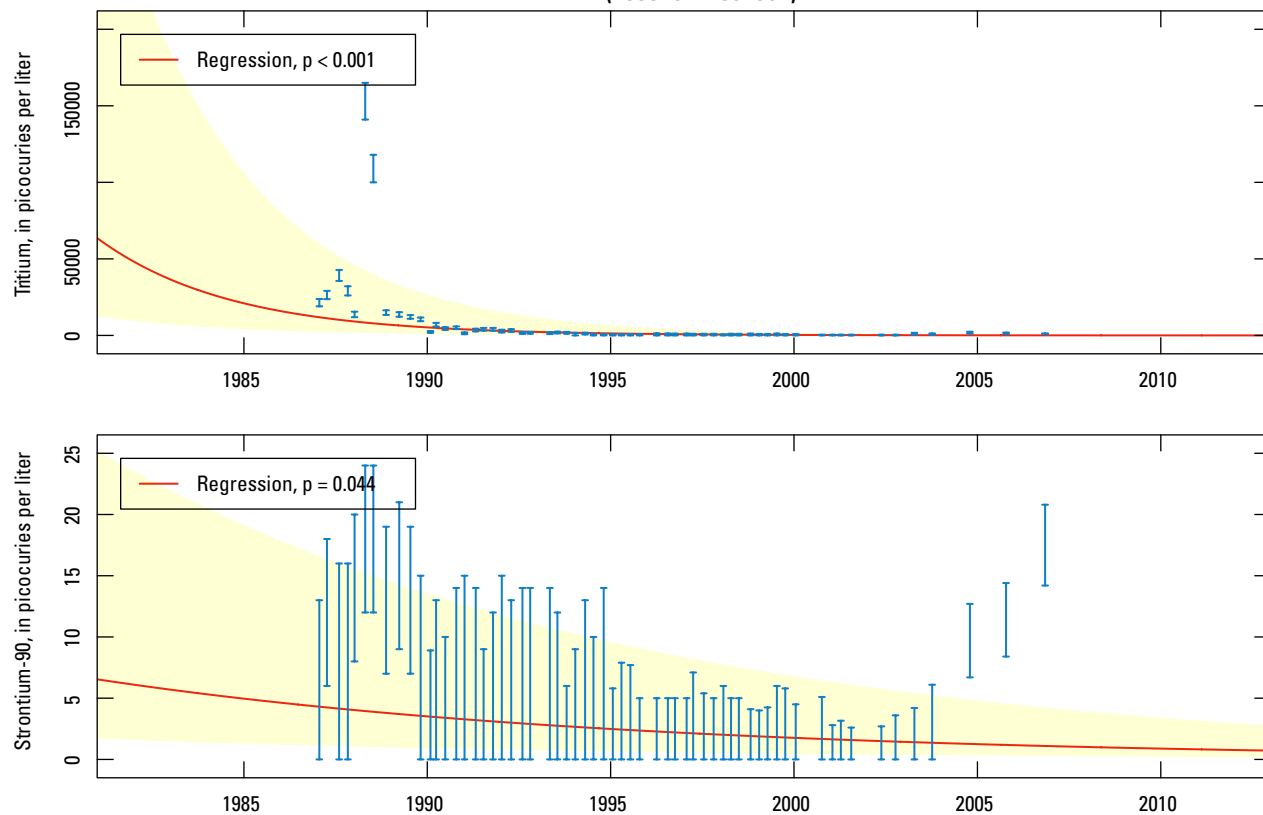


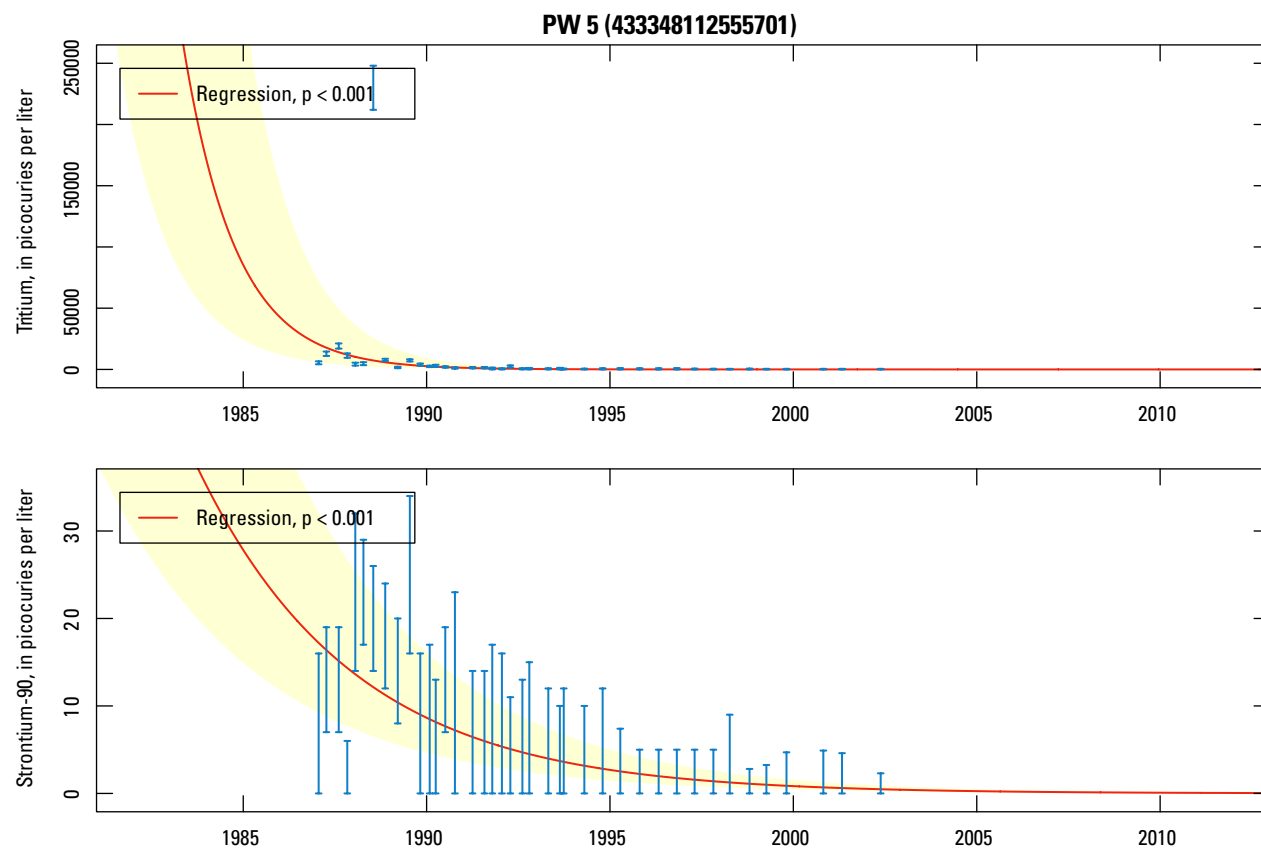


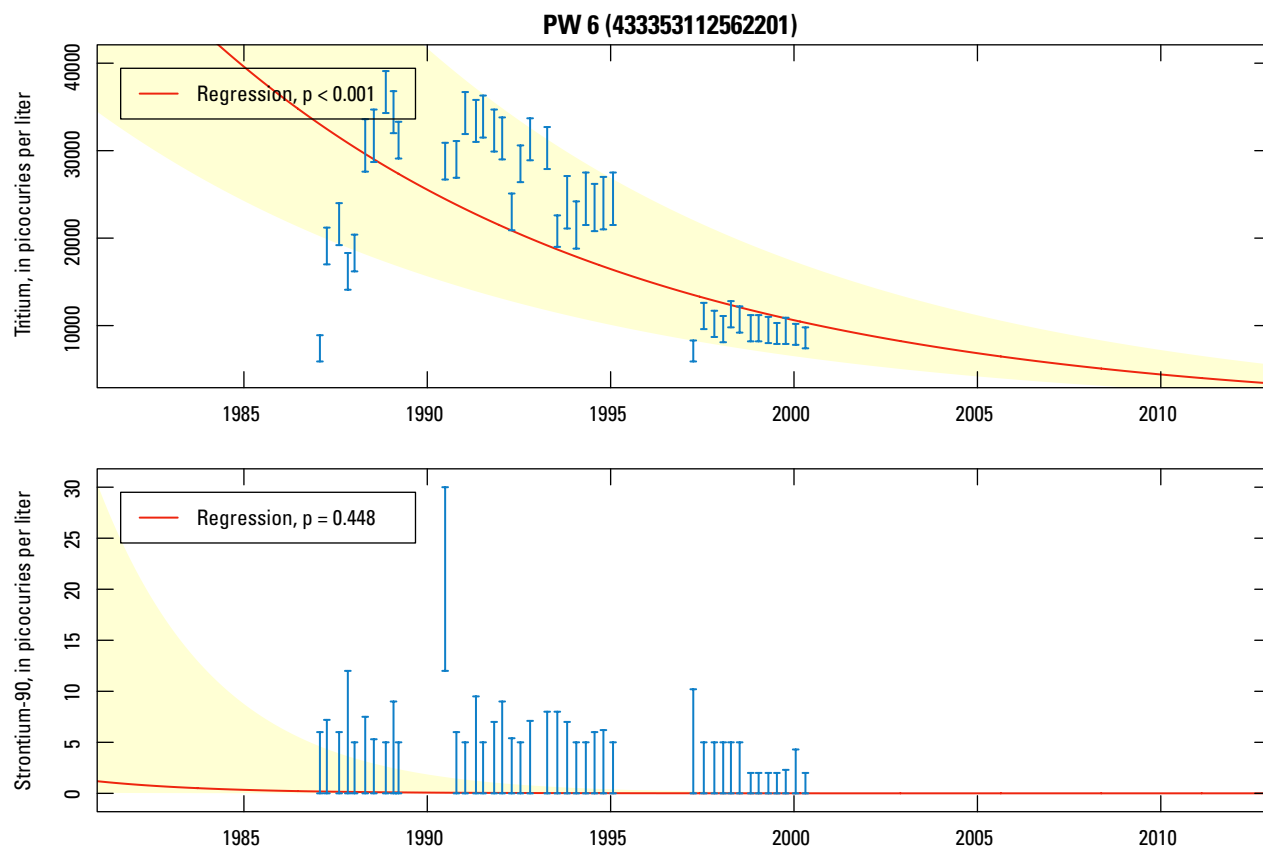


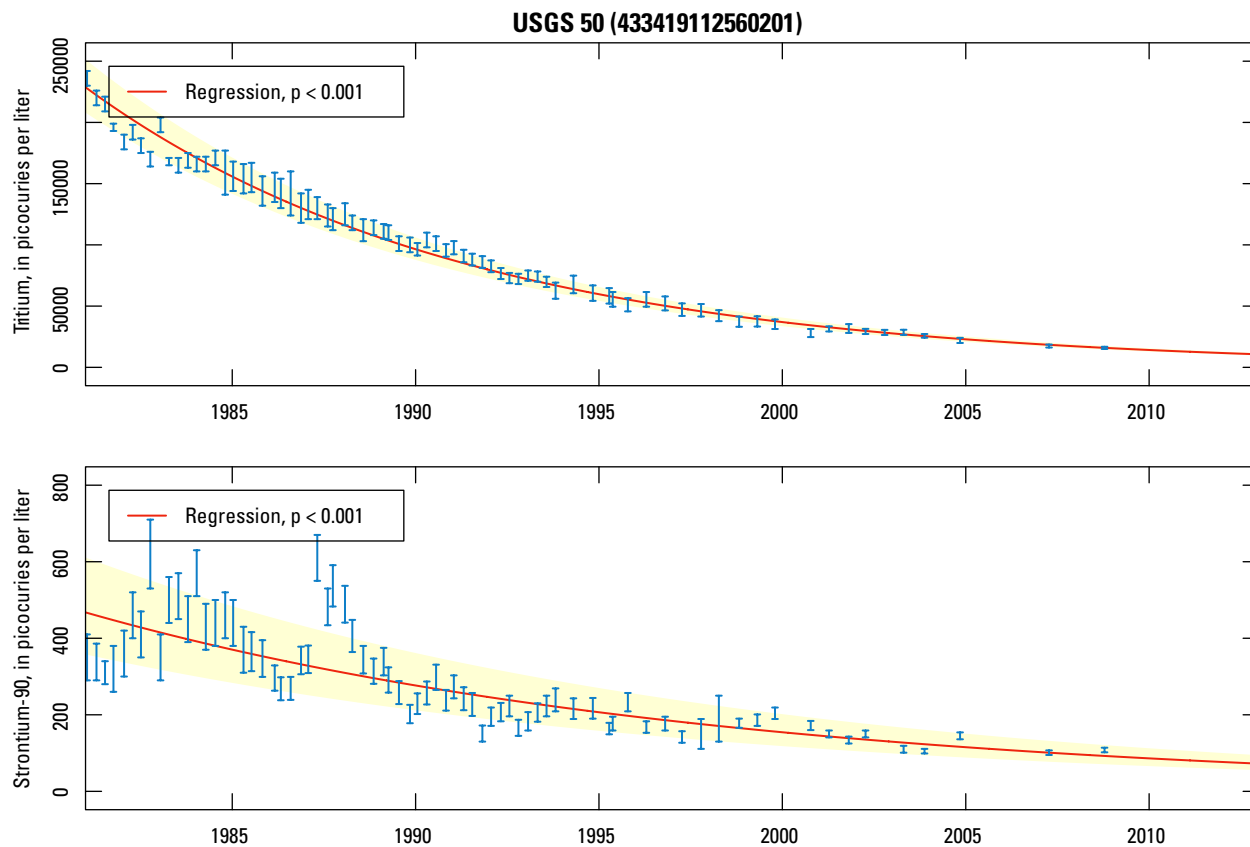


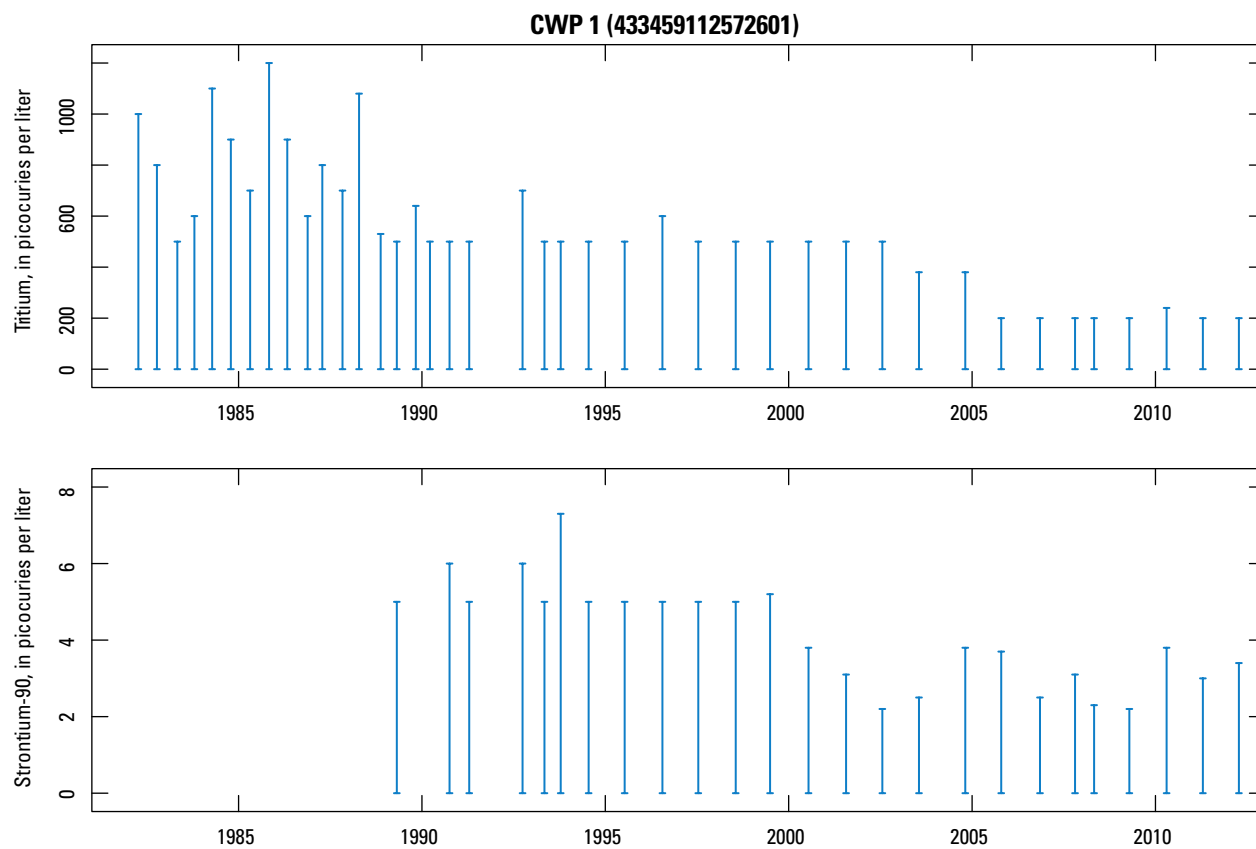
PW 4 (433348112554901)

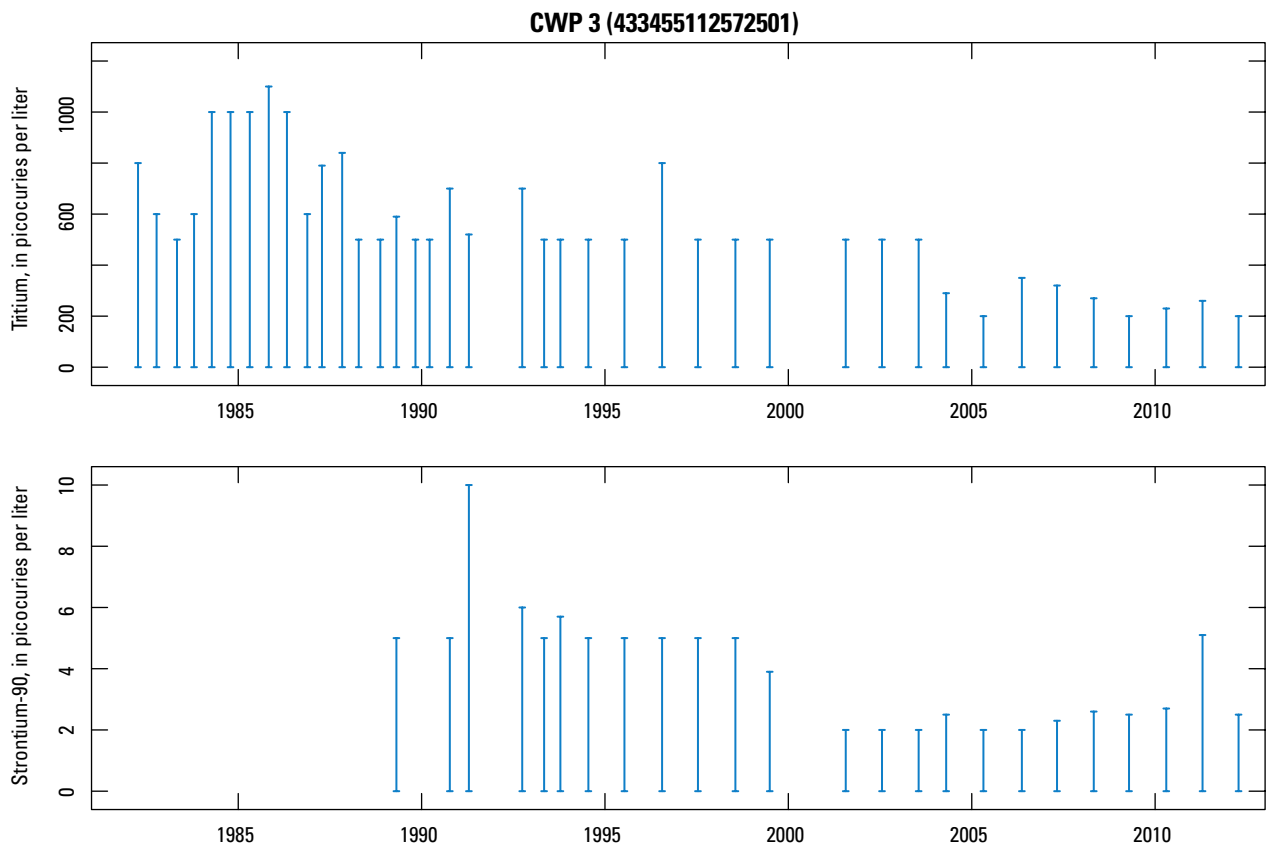


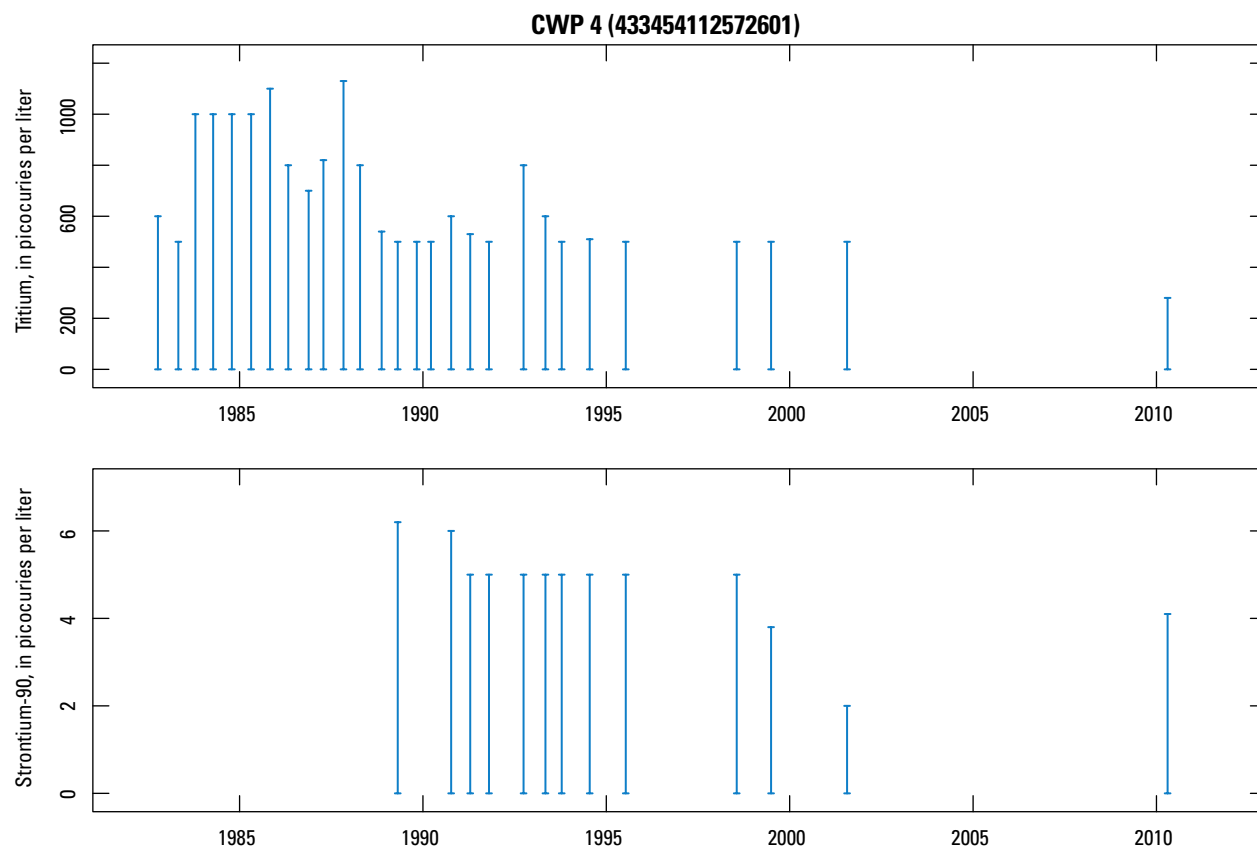


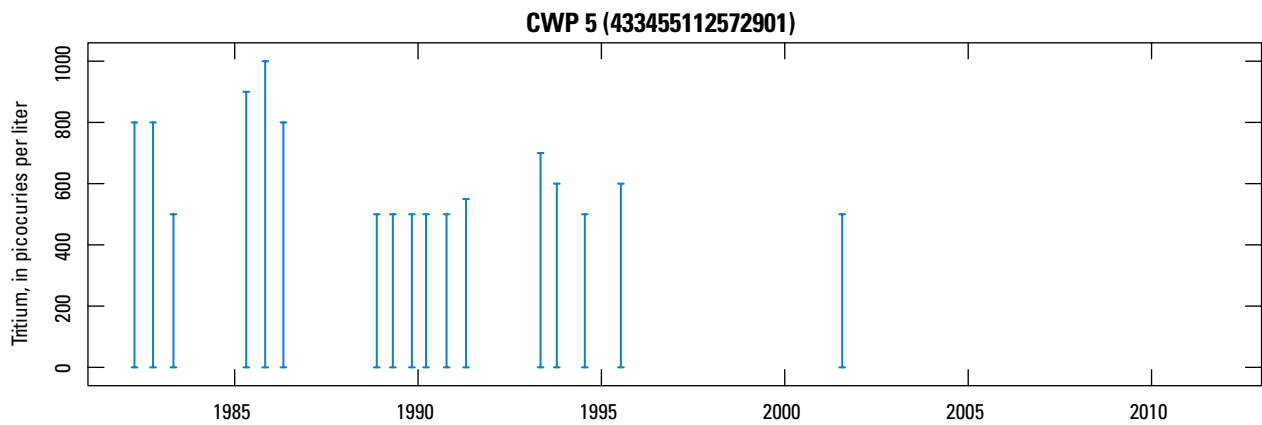




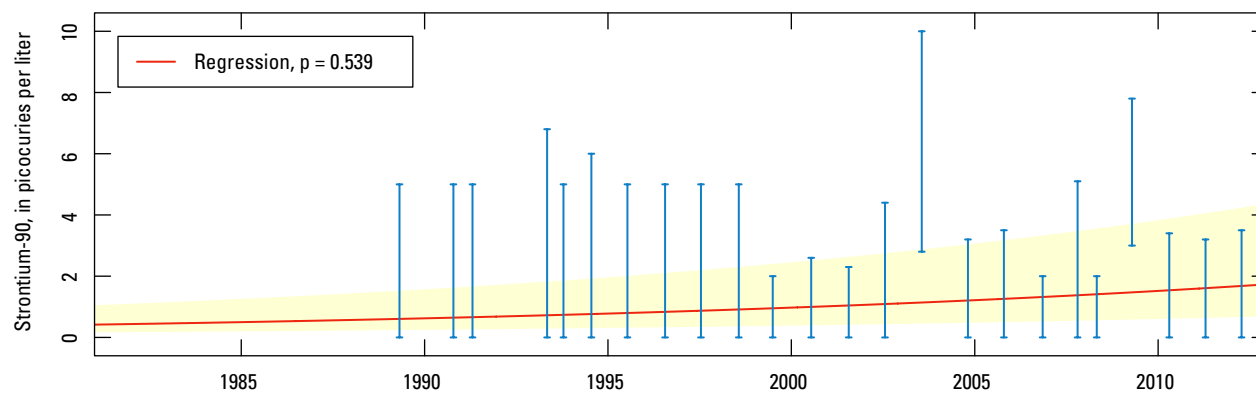
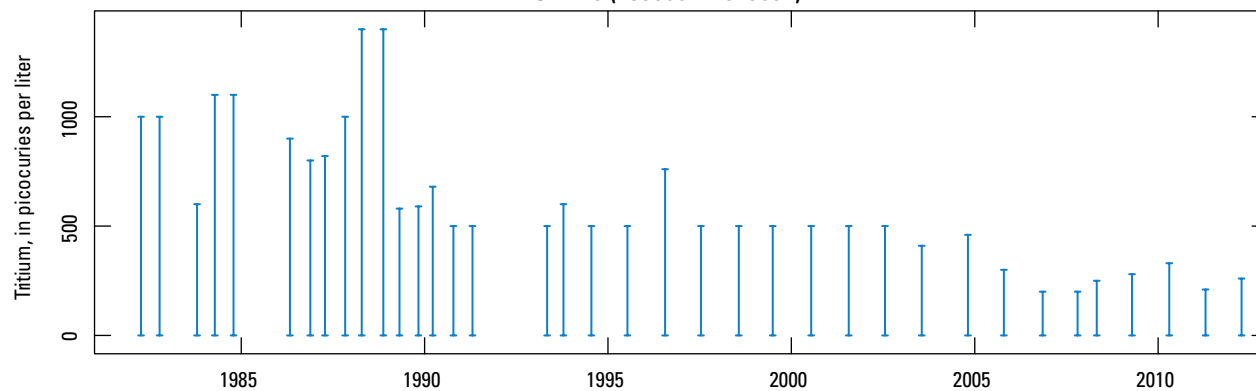


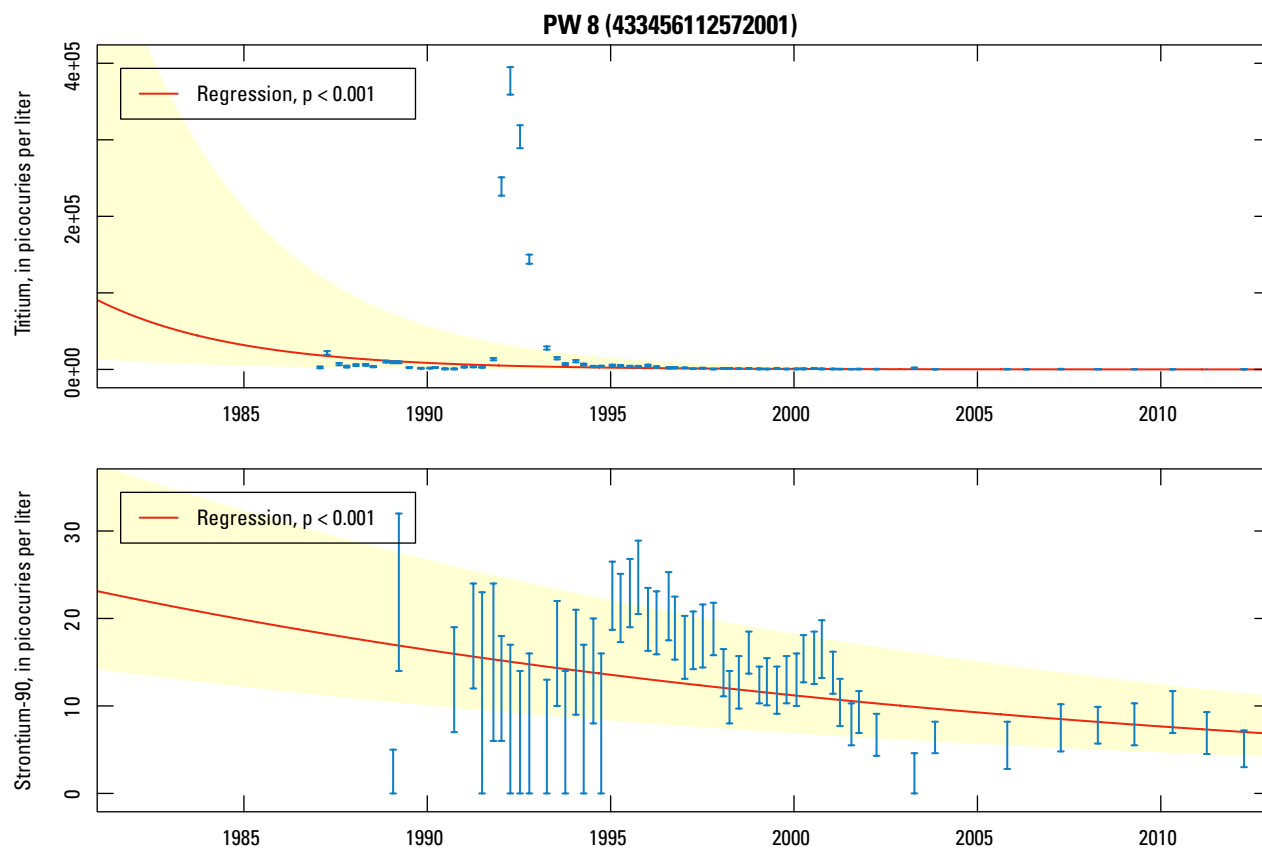


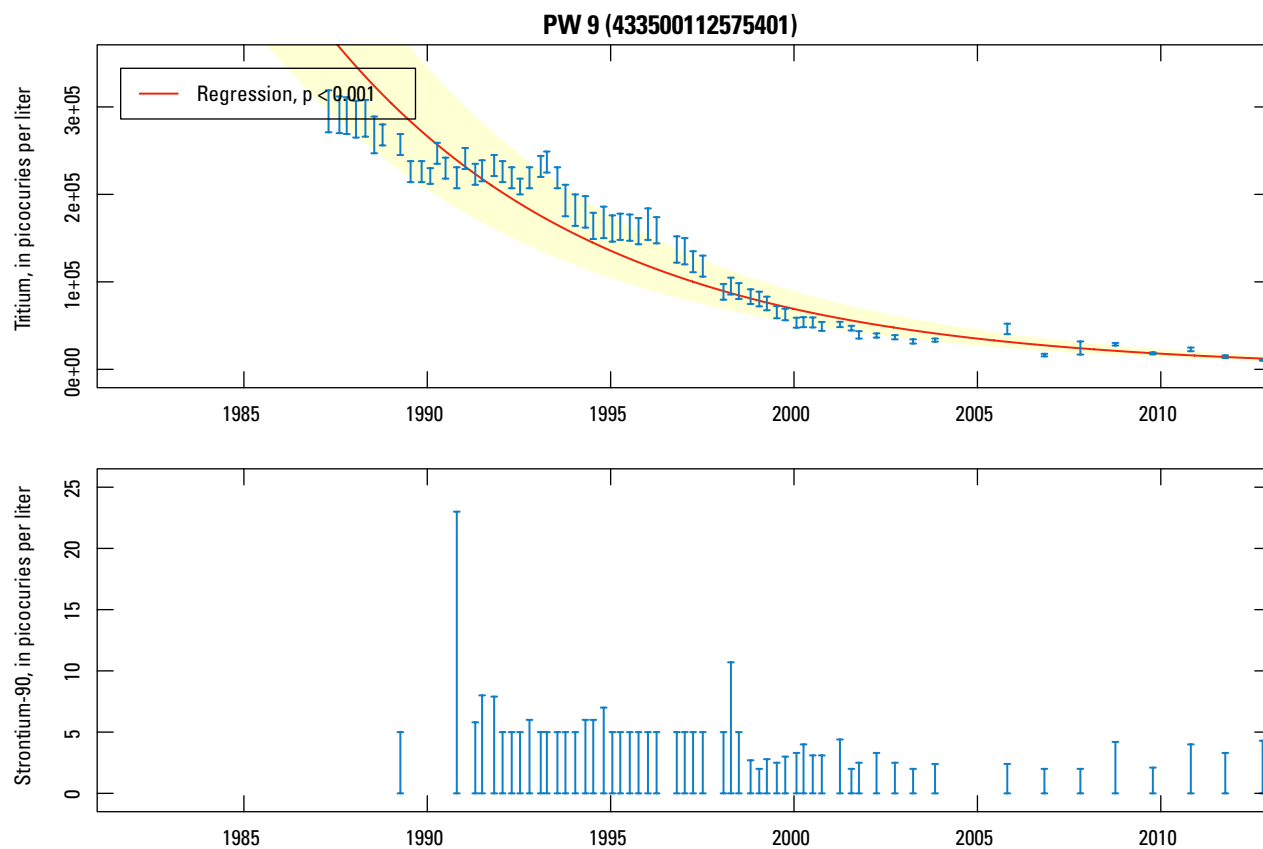


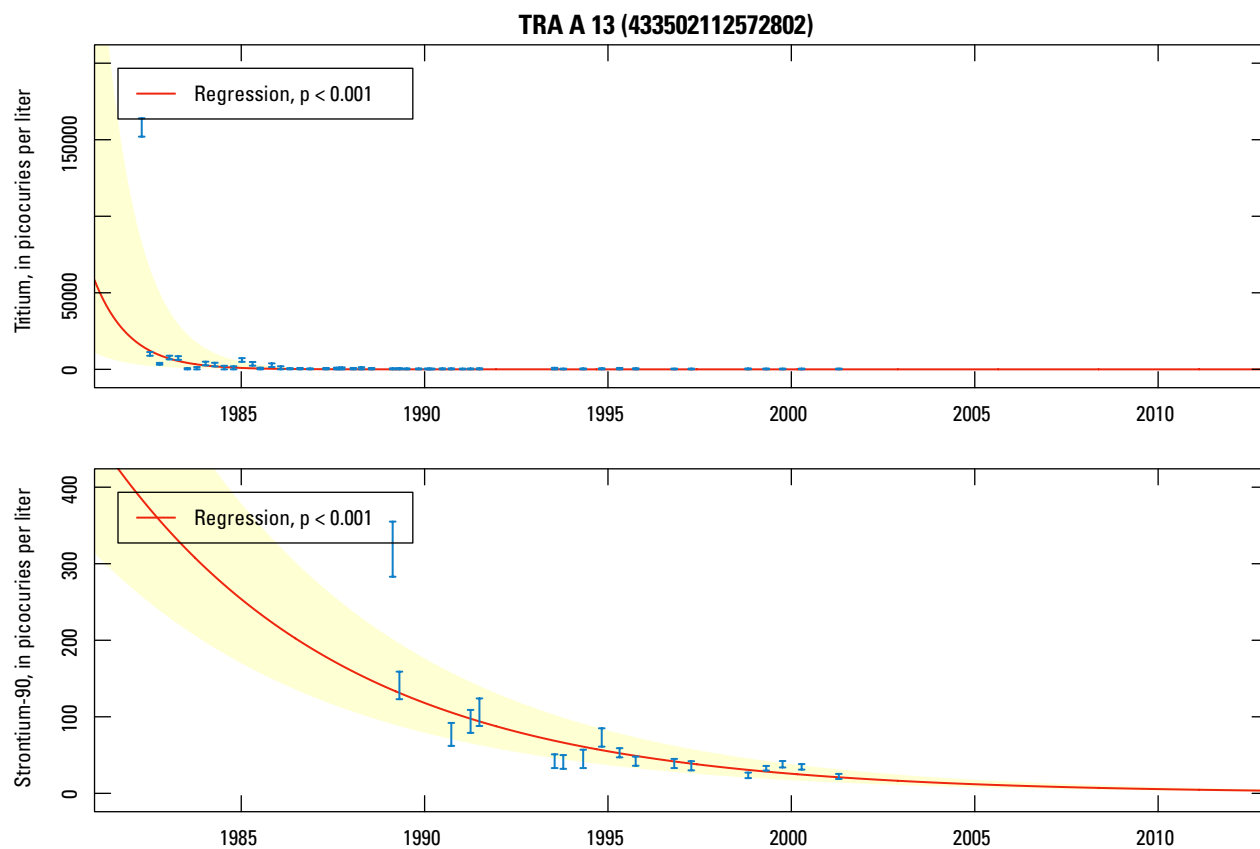


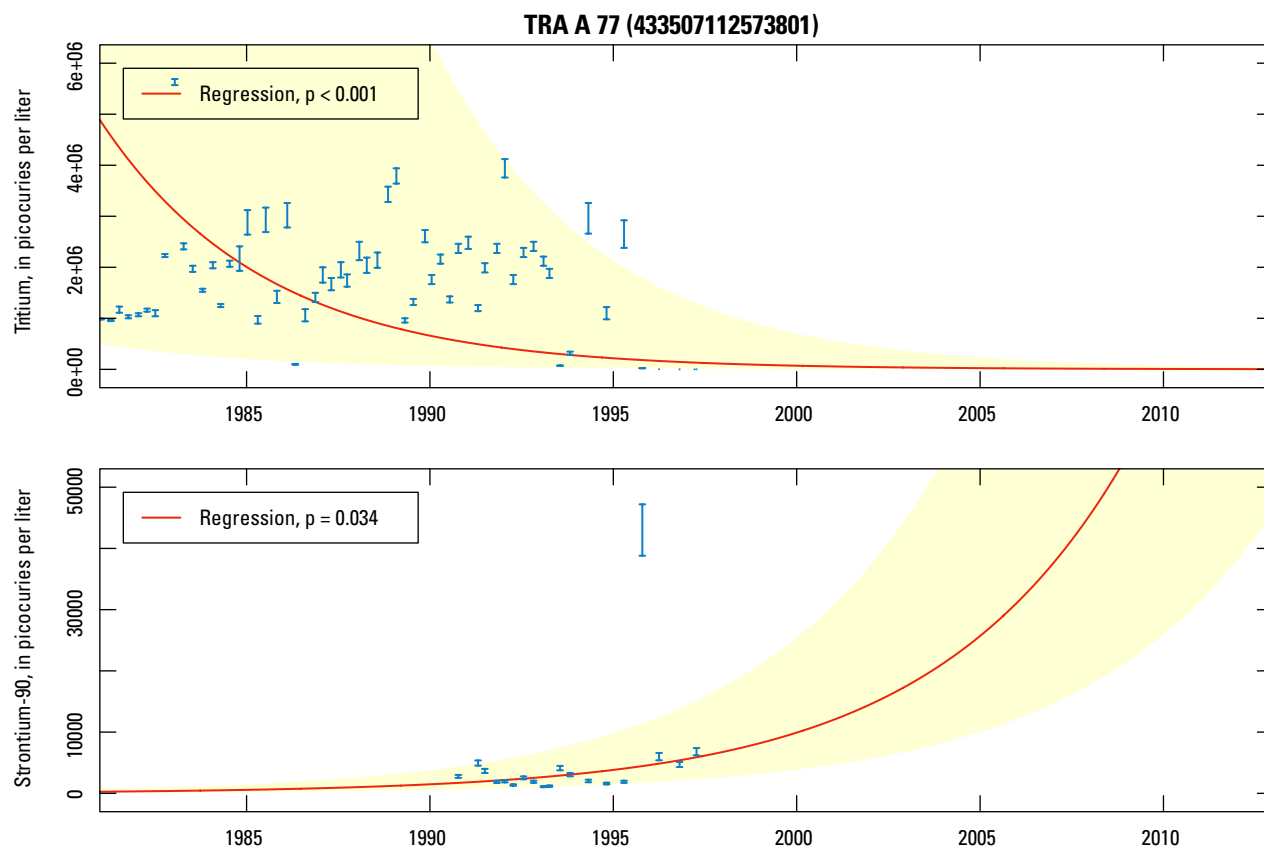
CWP 8 (433500112573001)

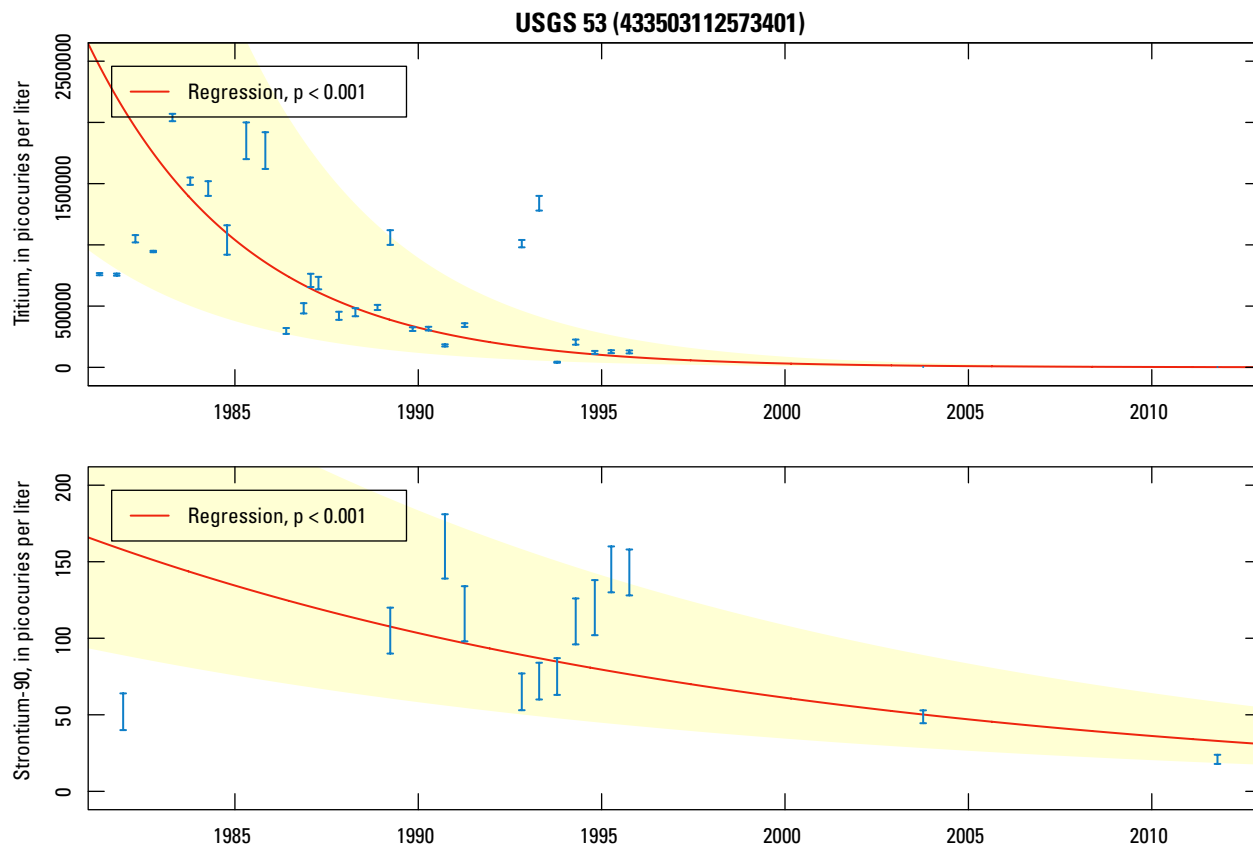


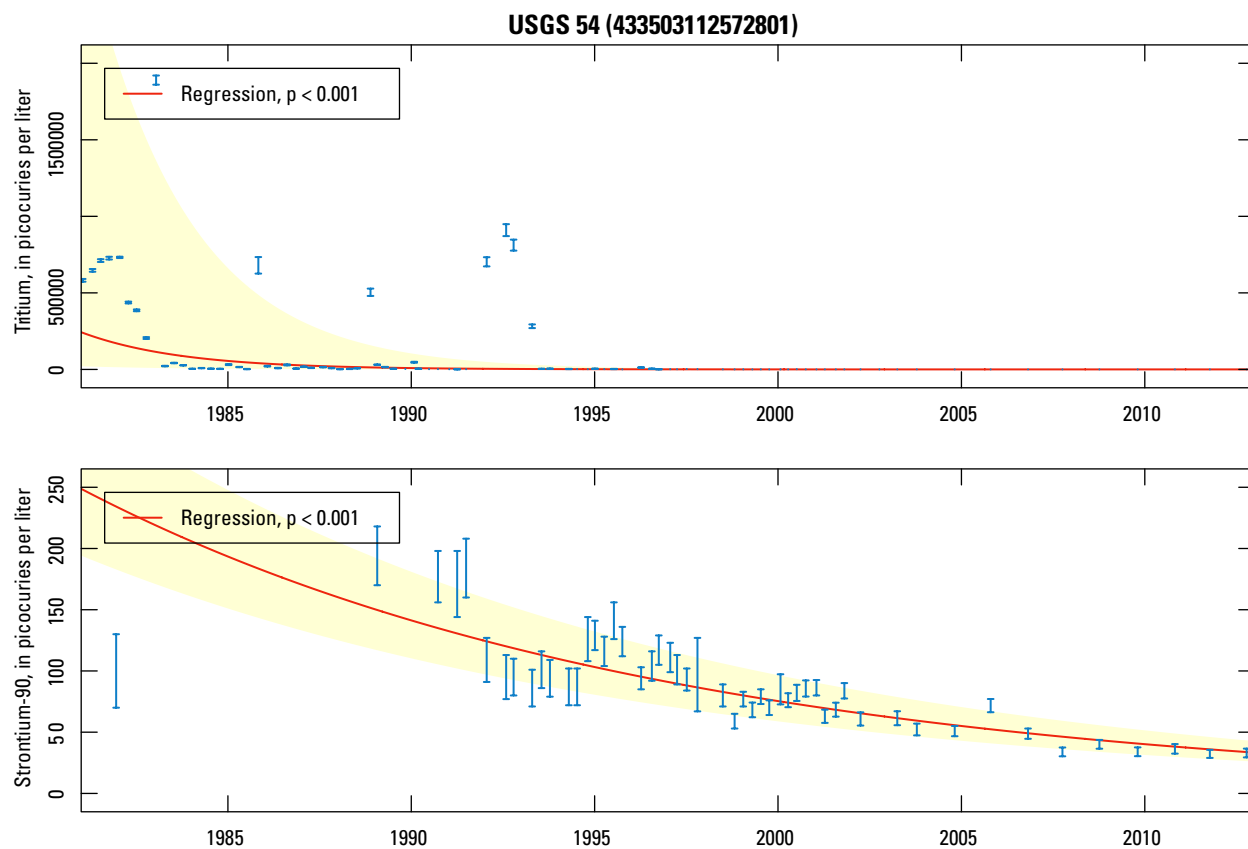


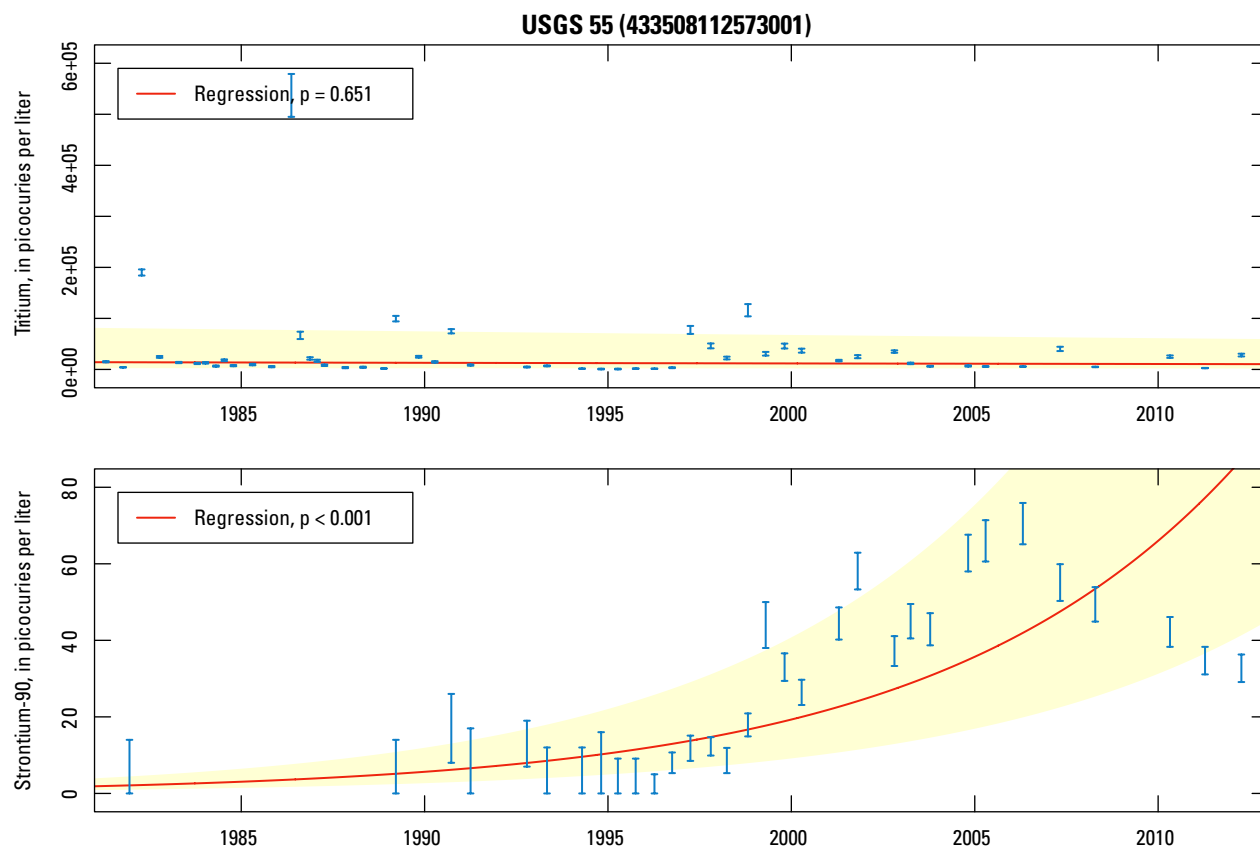


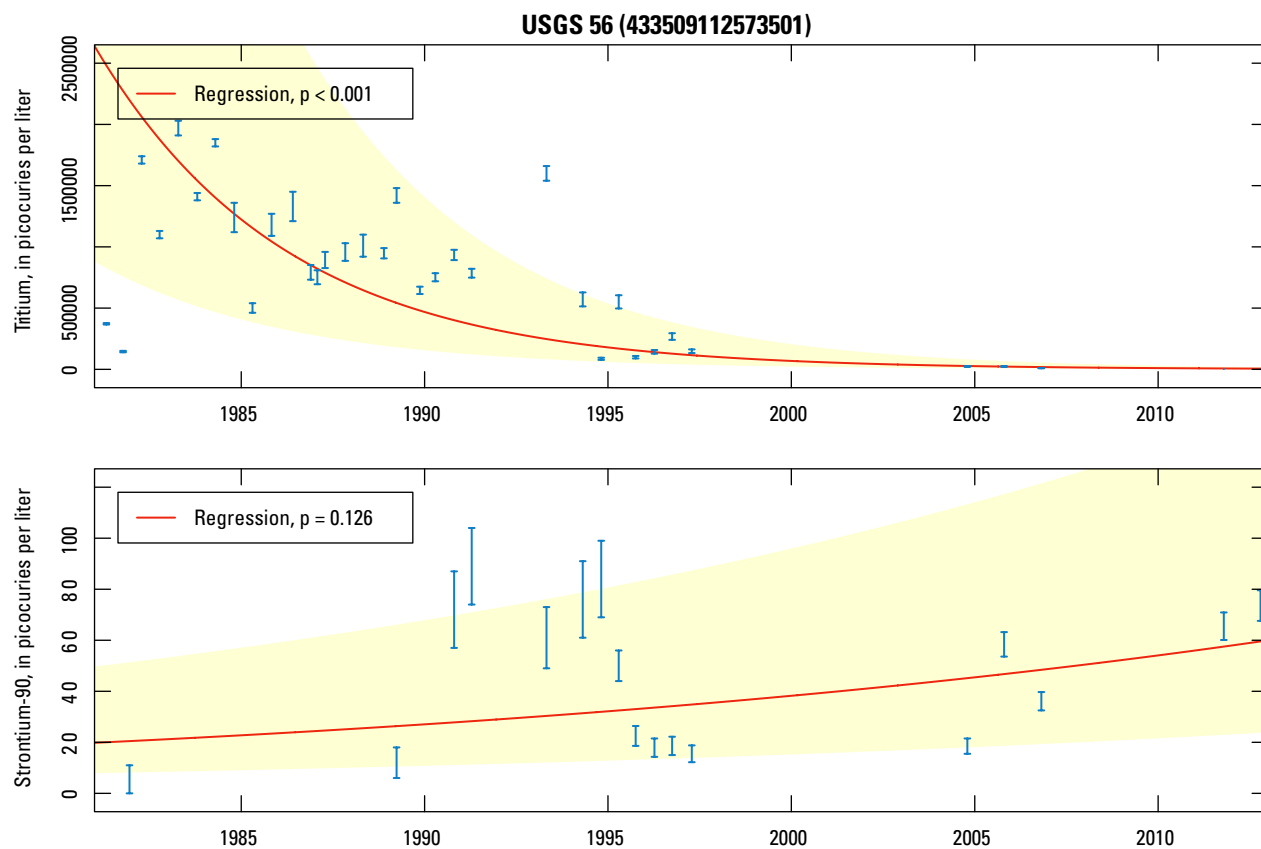


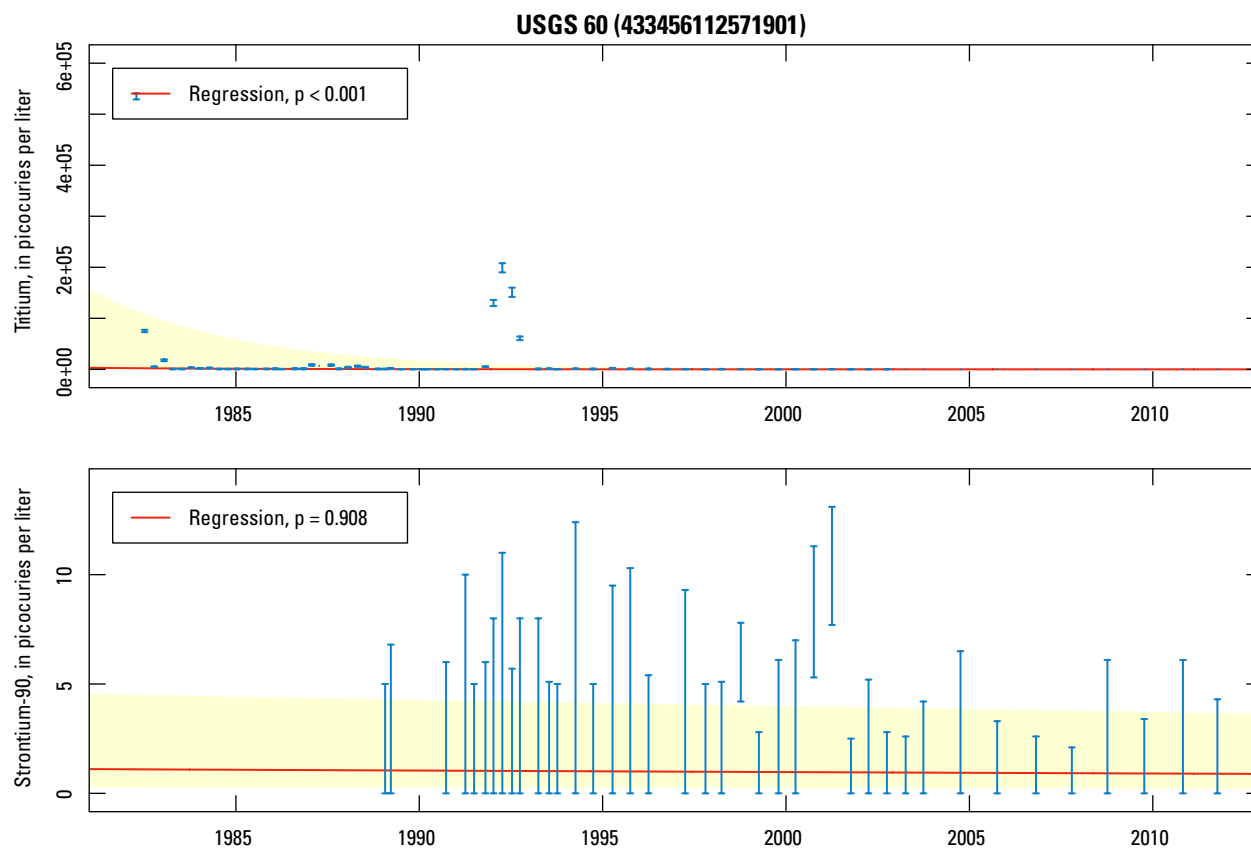


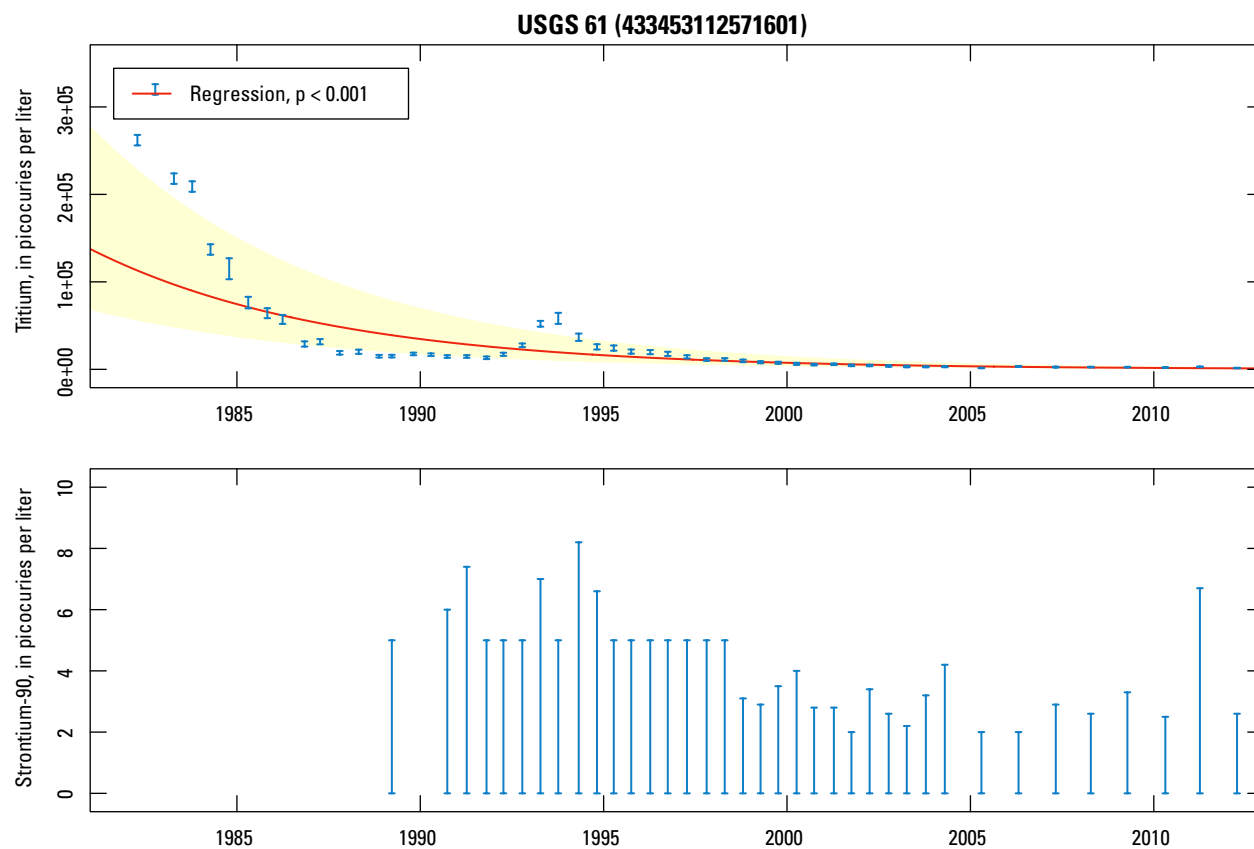


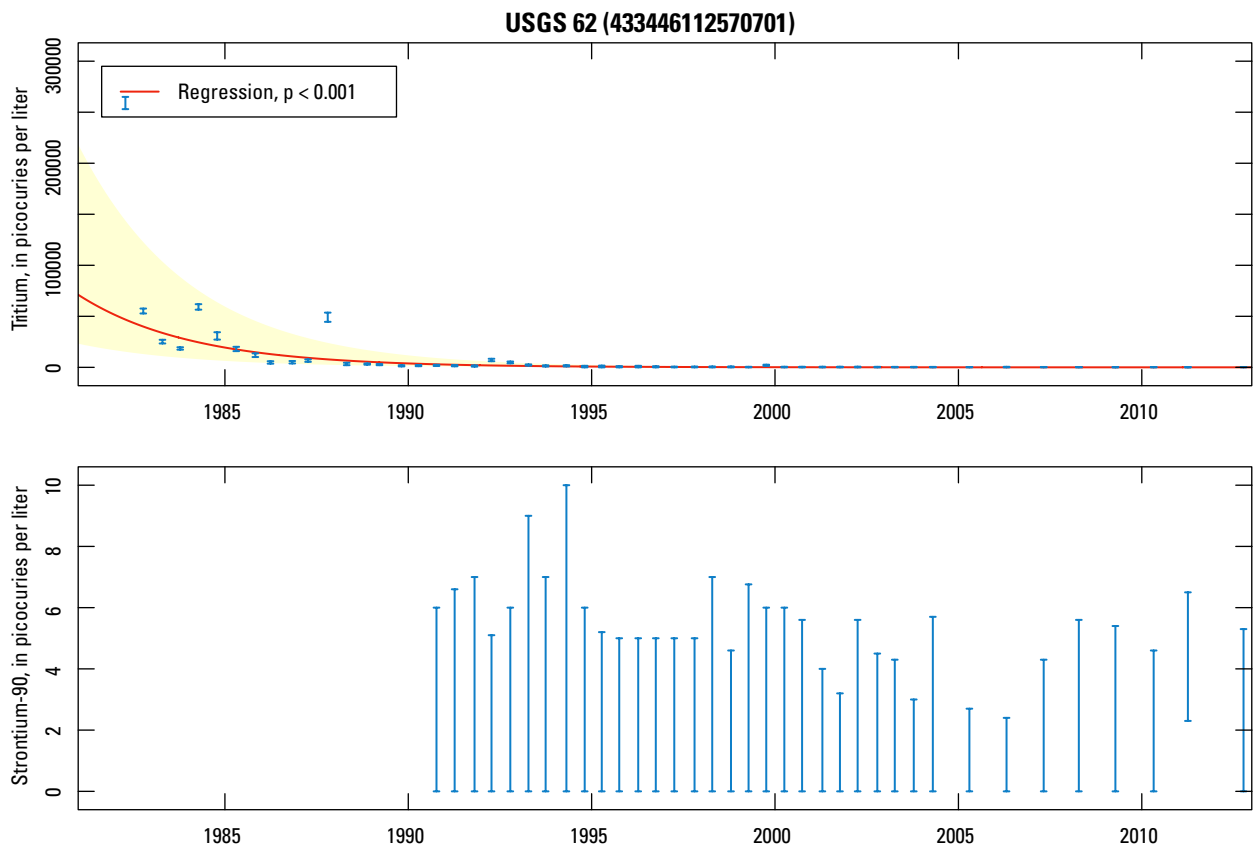




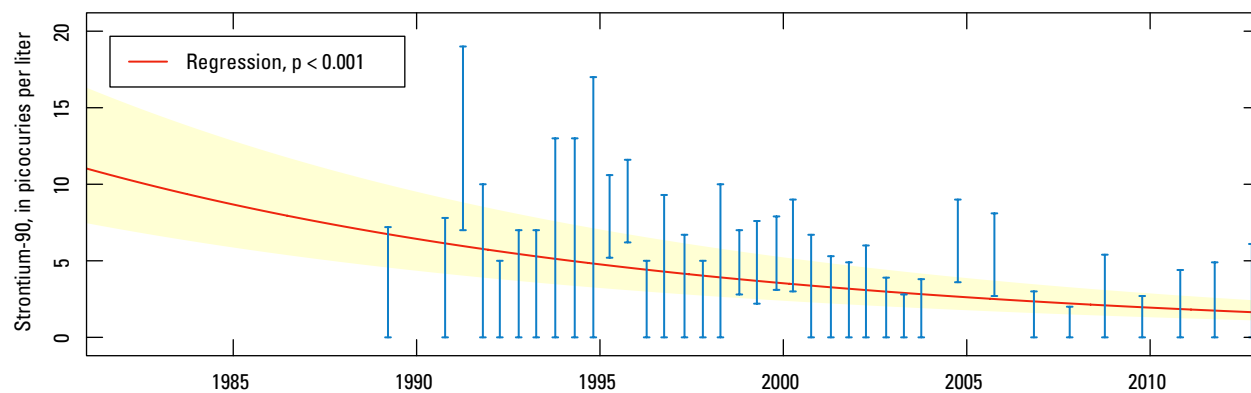
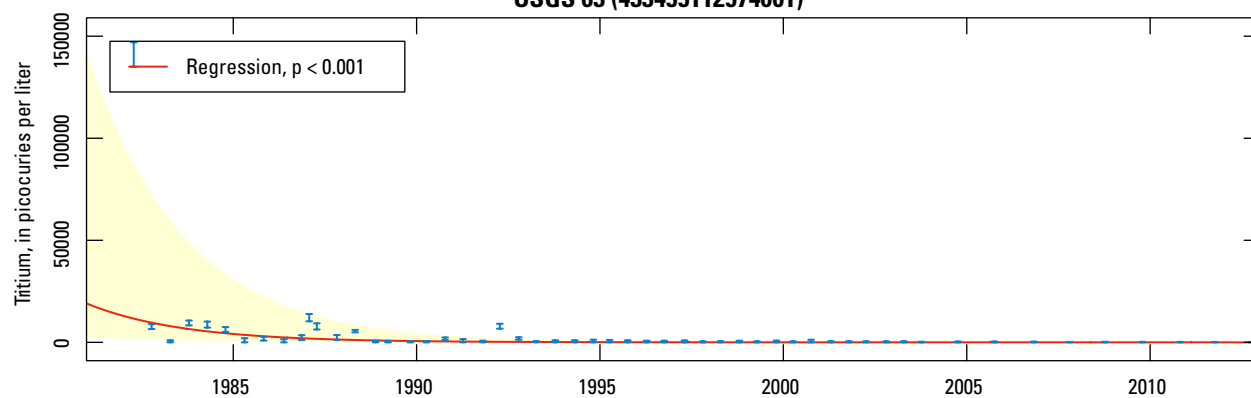


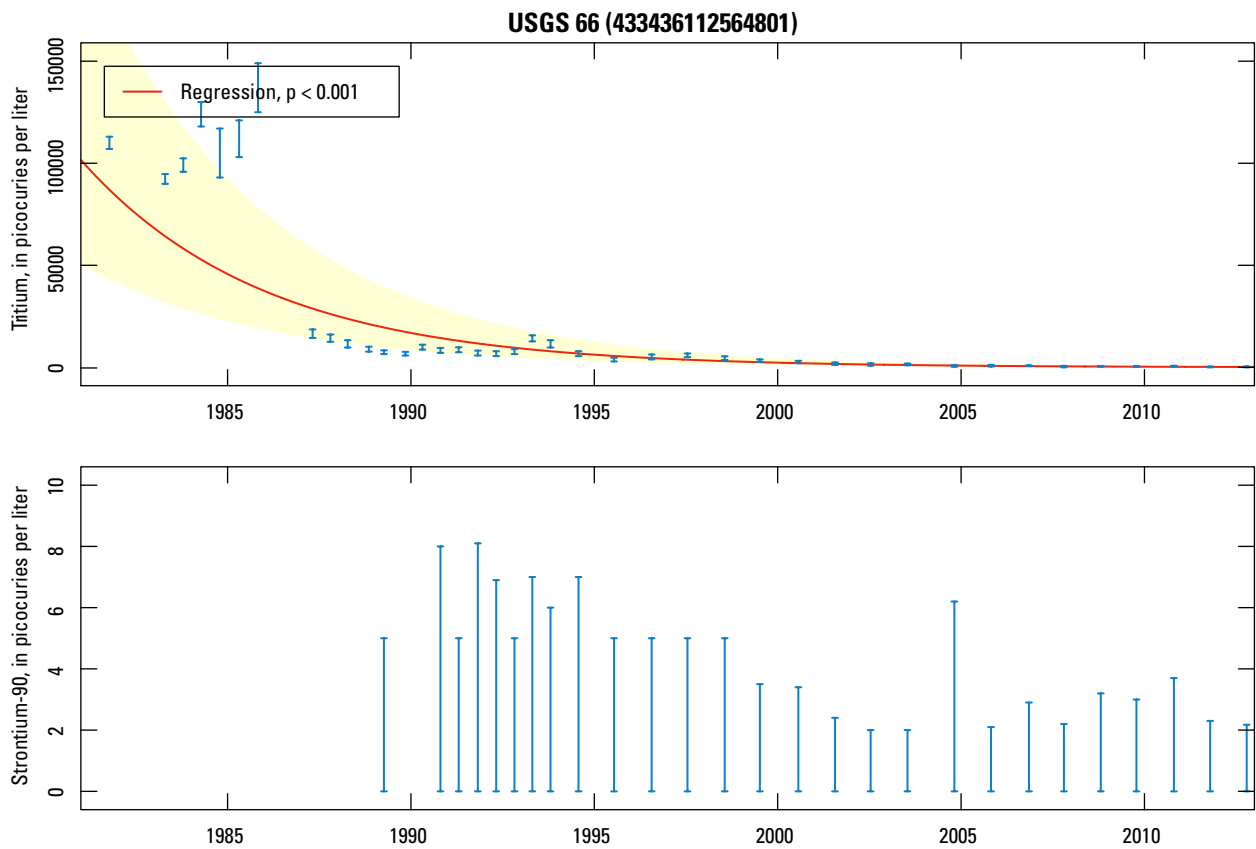


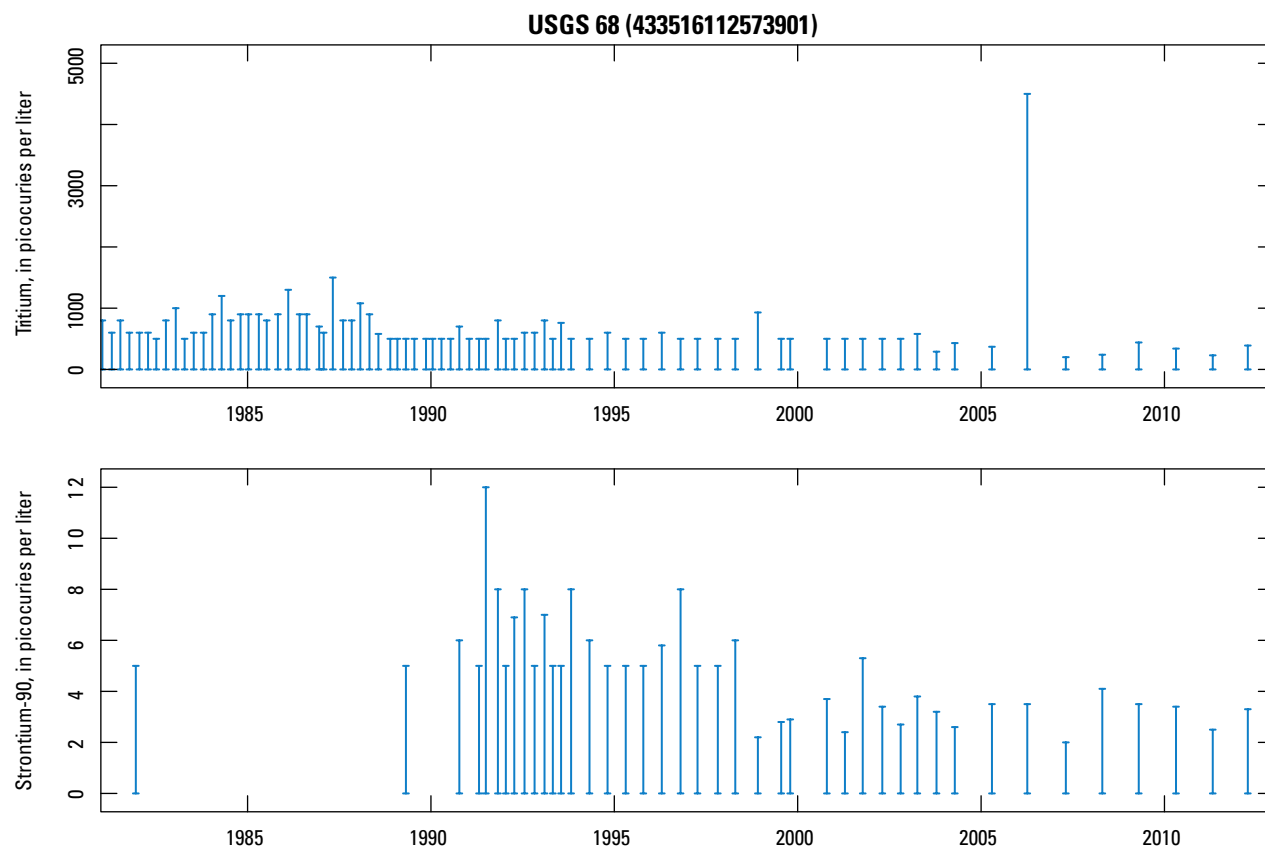


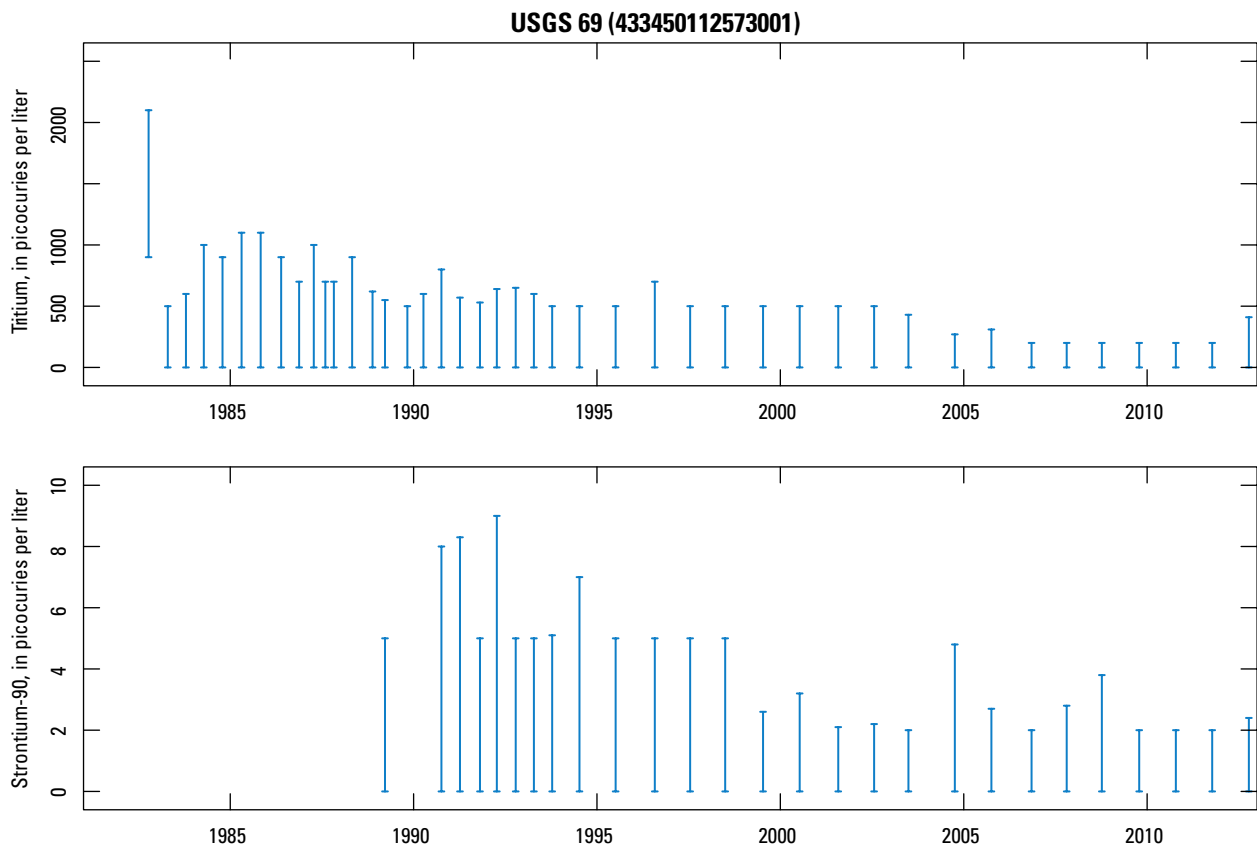


USGS 63 (433455112574001)

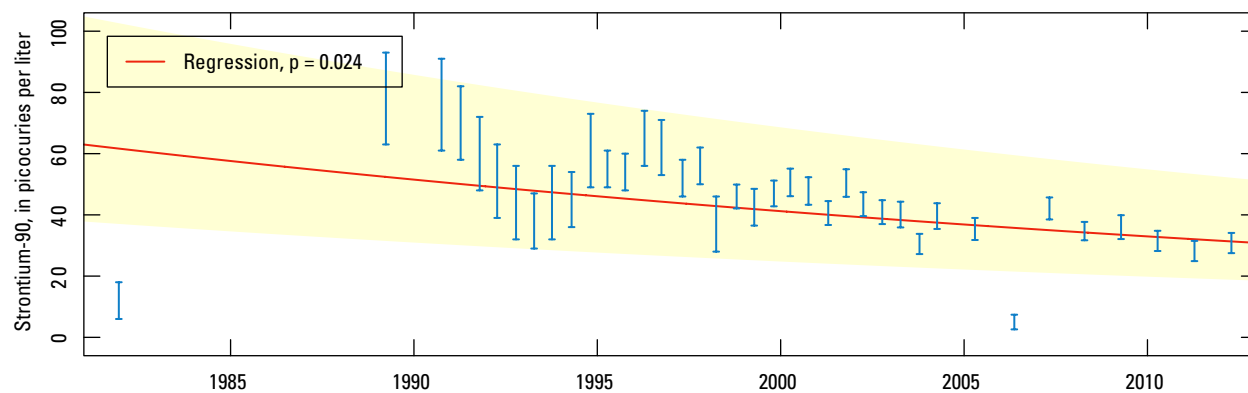
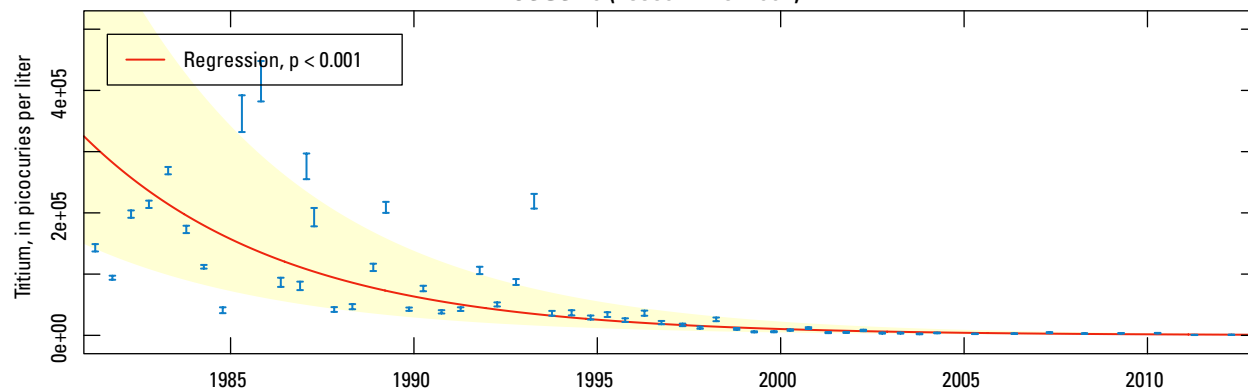


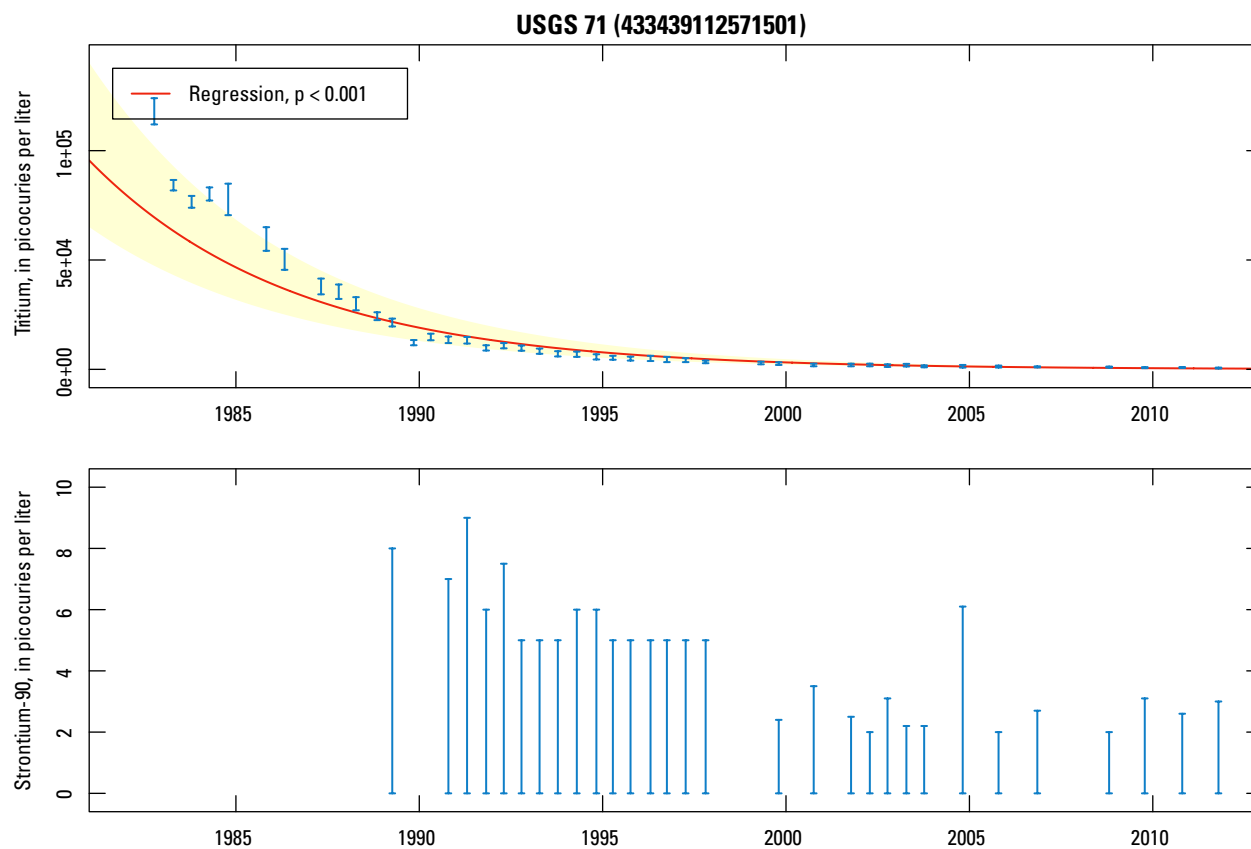


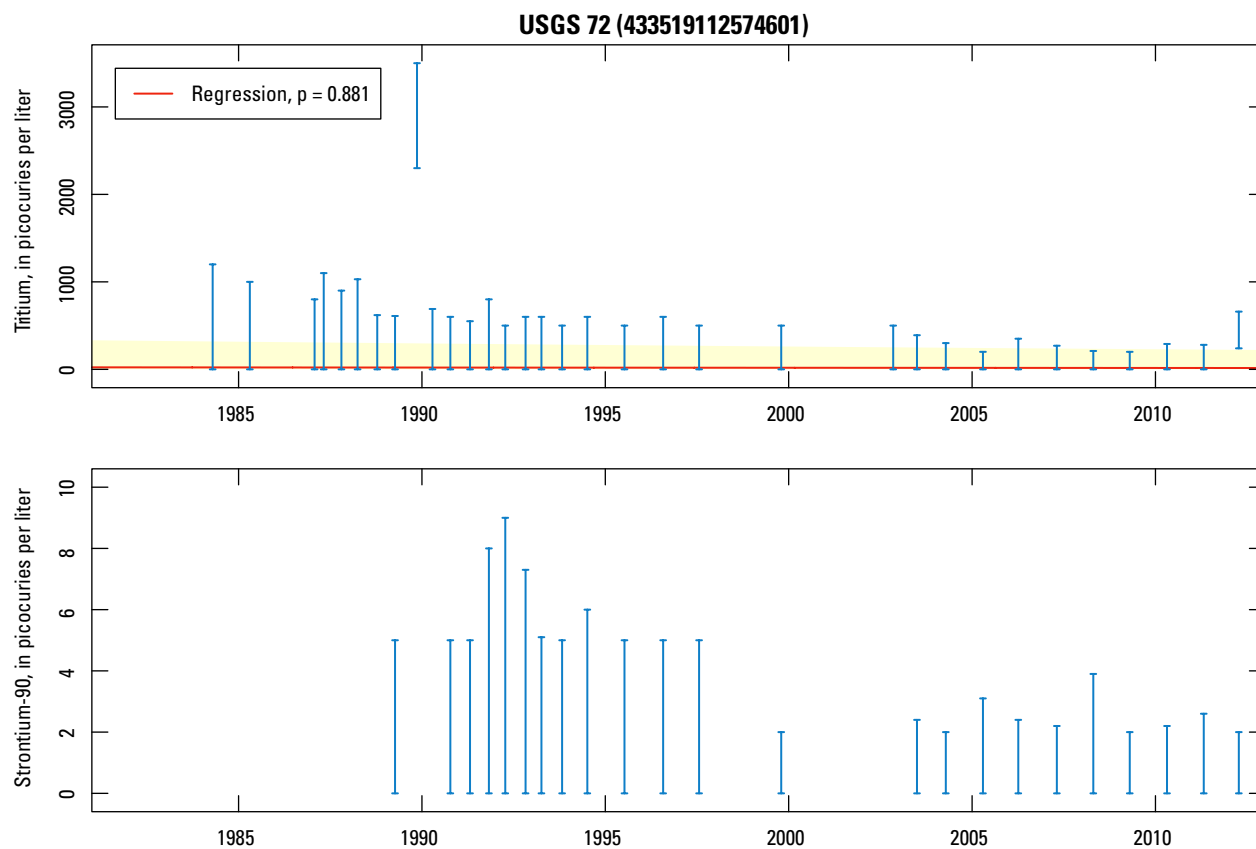


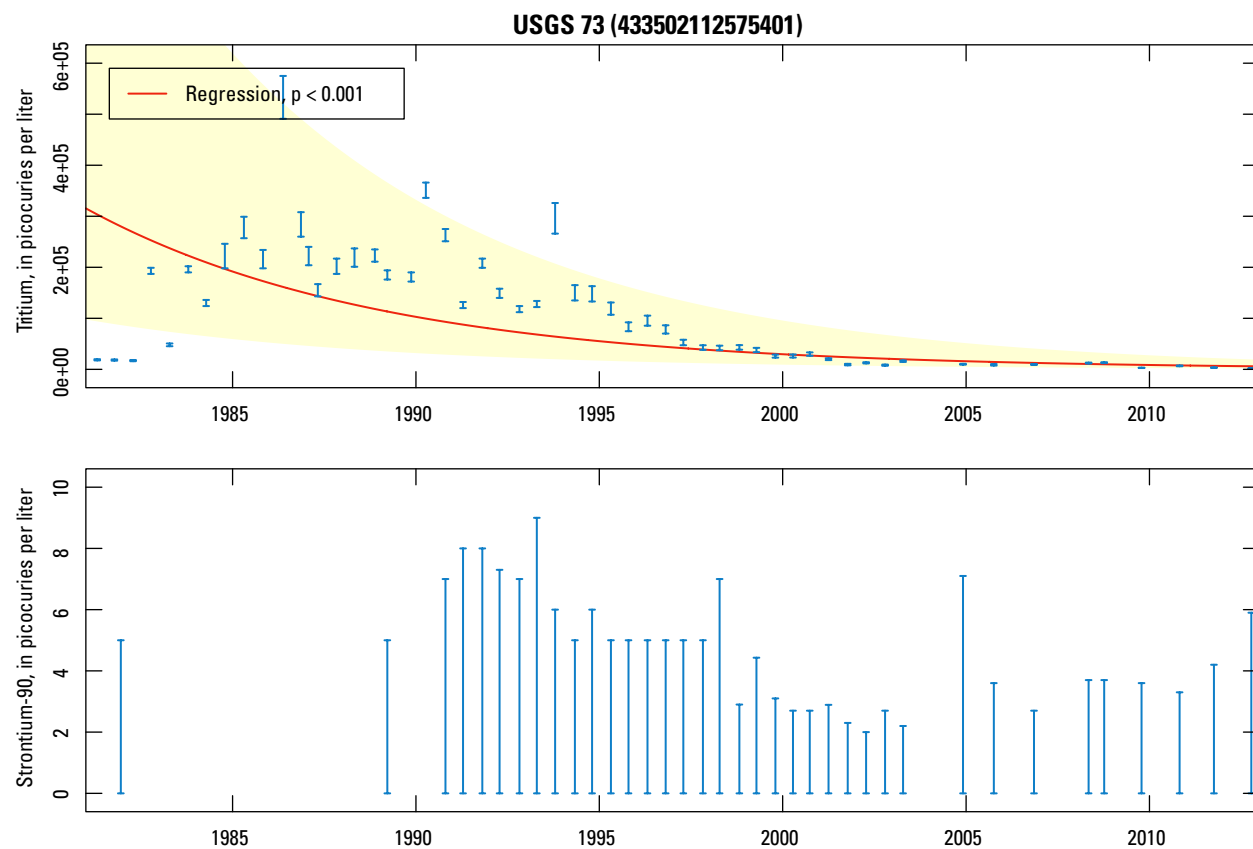


USGS 70 (433504112571001)









USGS 78 (433413112573501)

