



Appendix D. Plots of Trend Analyses for Selected Constituents from Selected Sites, 1989–2012

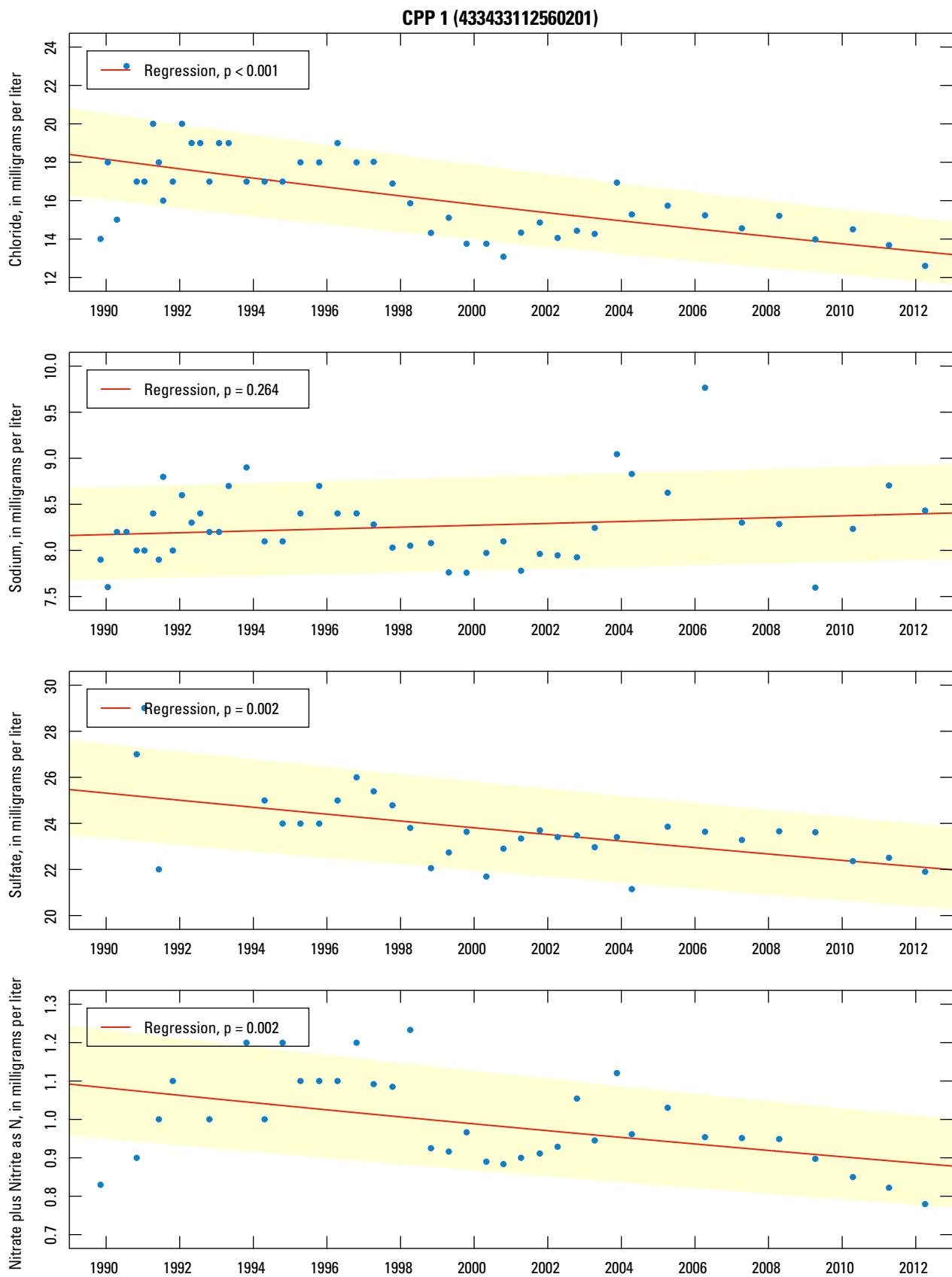
Additional explanation for all graphs in appendix D

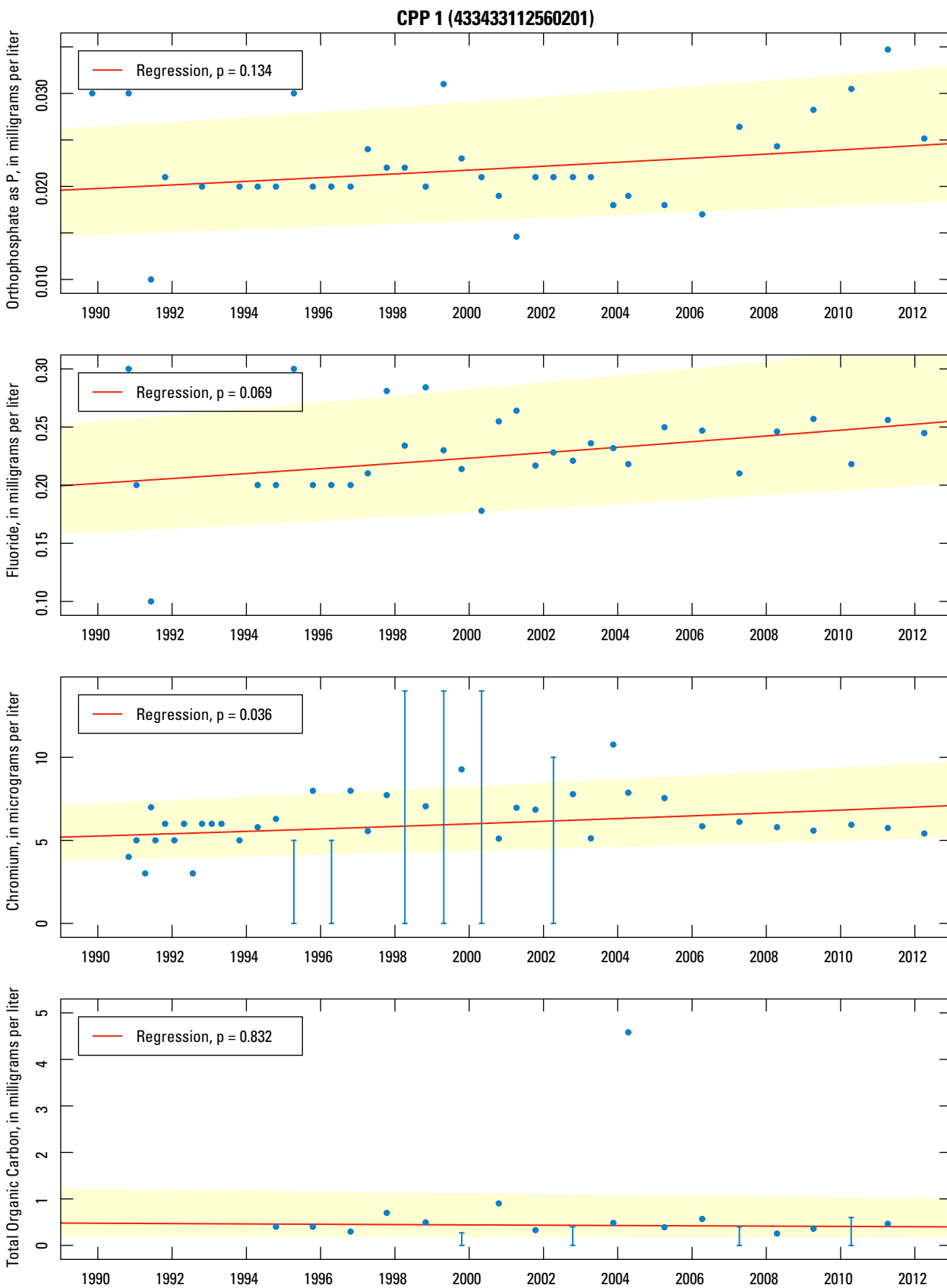
 Represents percentile limits defining the confidence band of the regression model

• Concentration

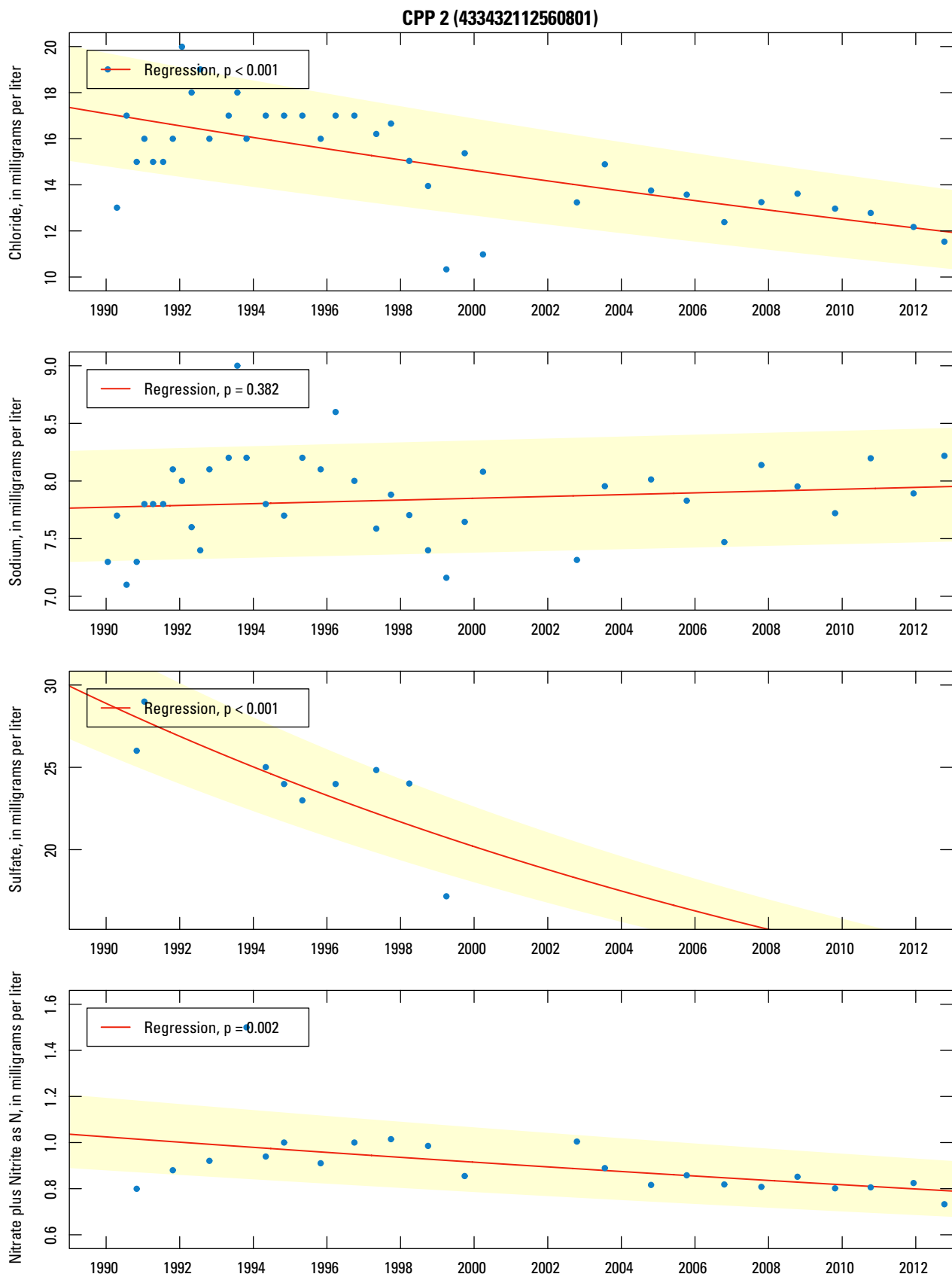
 Concentration range less than the reporting level

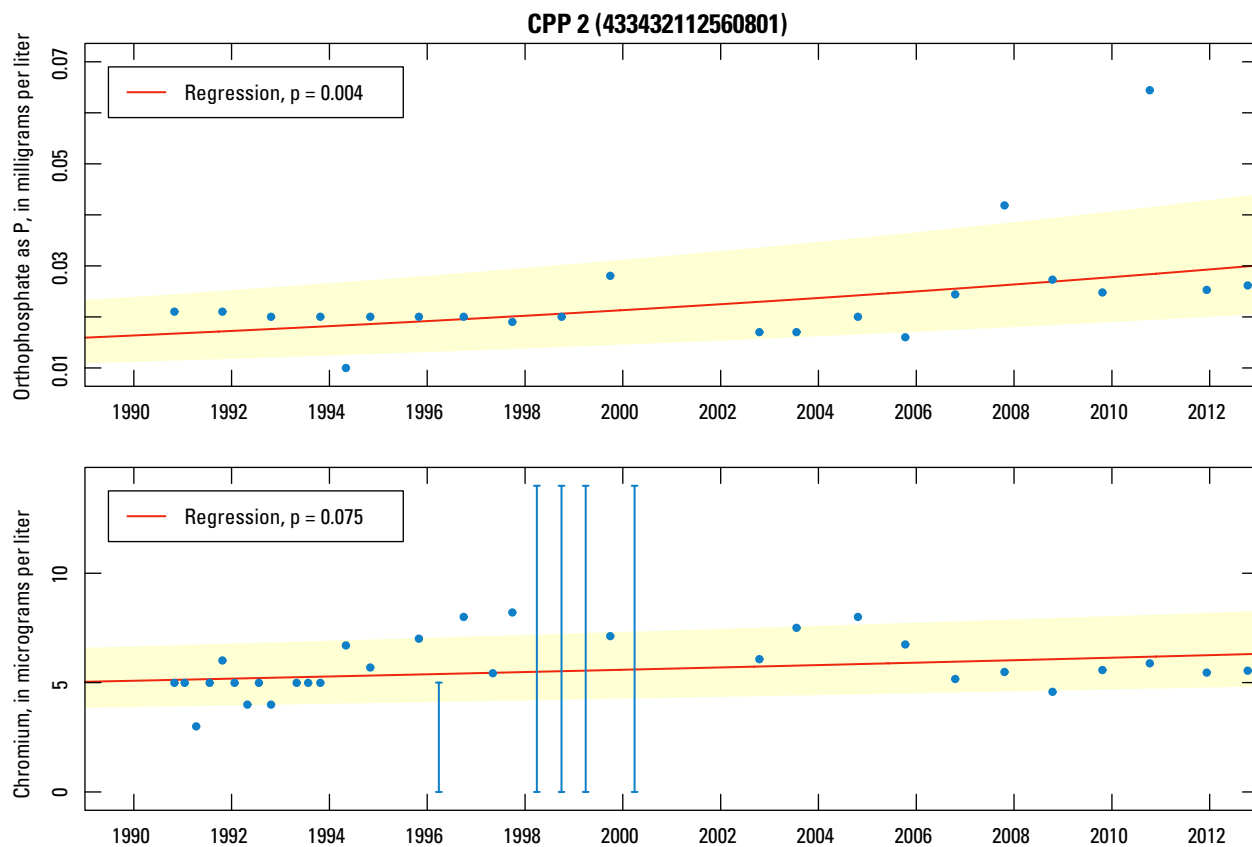
D2 Water-Quality Characteristics and Trends for Selected Sites, Idaho National Laboratory, Idaho, 1981–2012



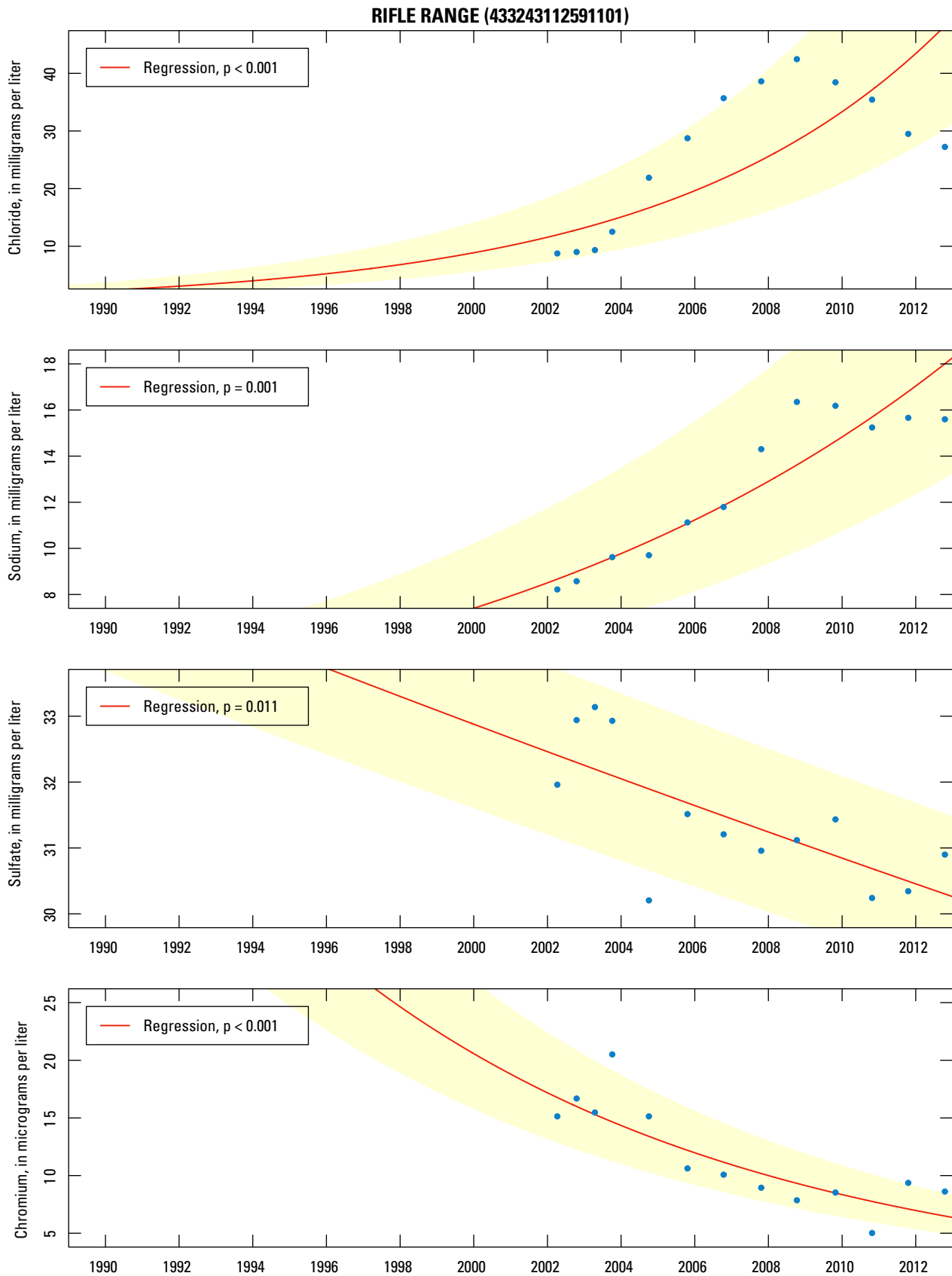


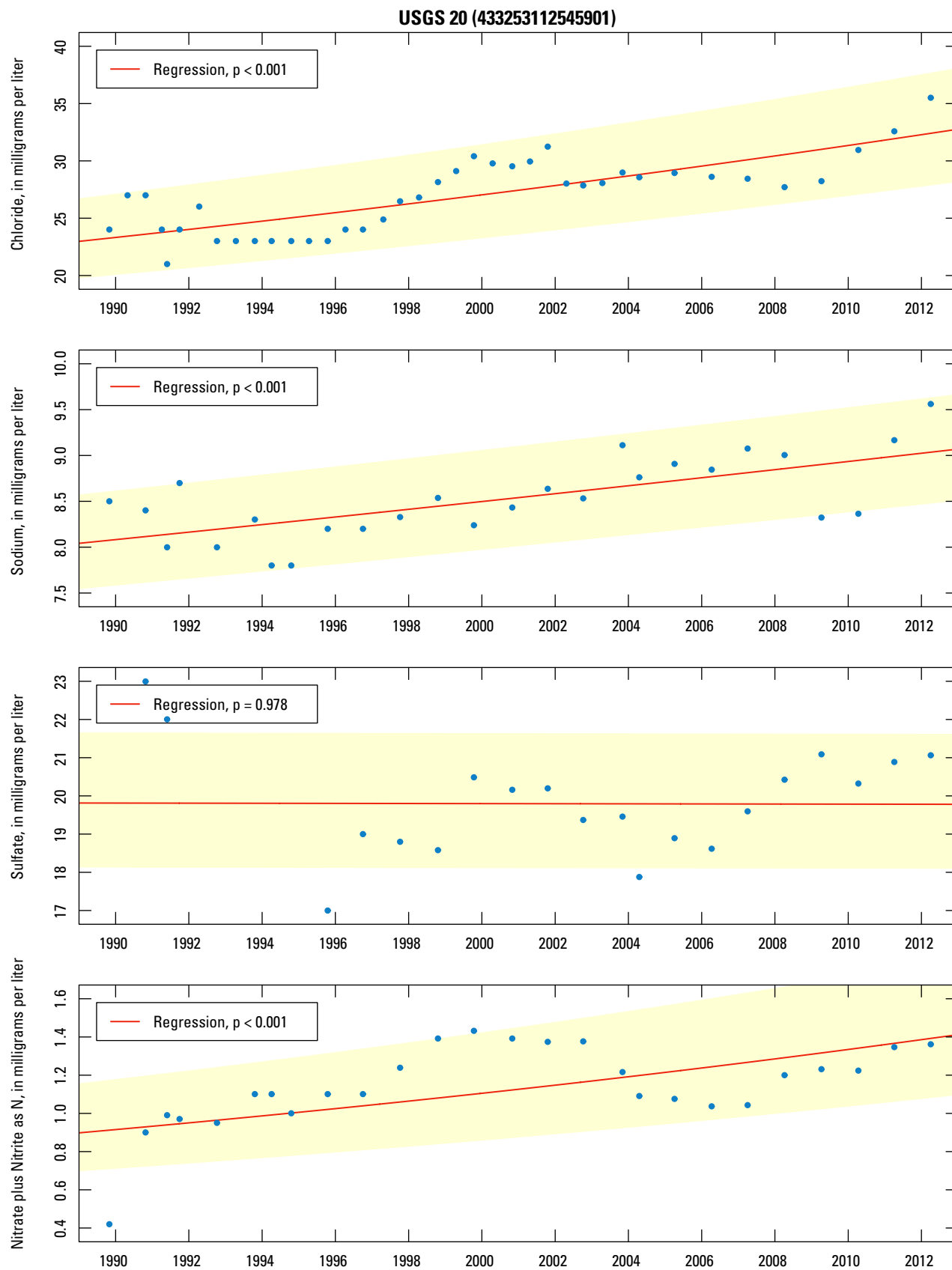
D4 Water-Quality Characteristics and Trends for Selected Sites, Idaho National Laboratory, Idaho, 1981–2012

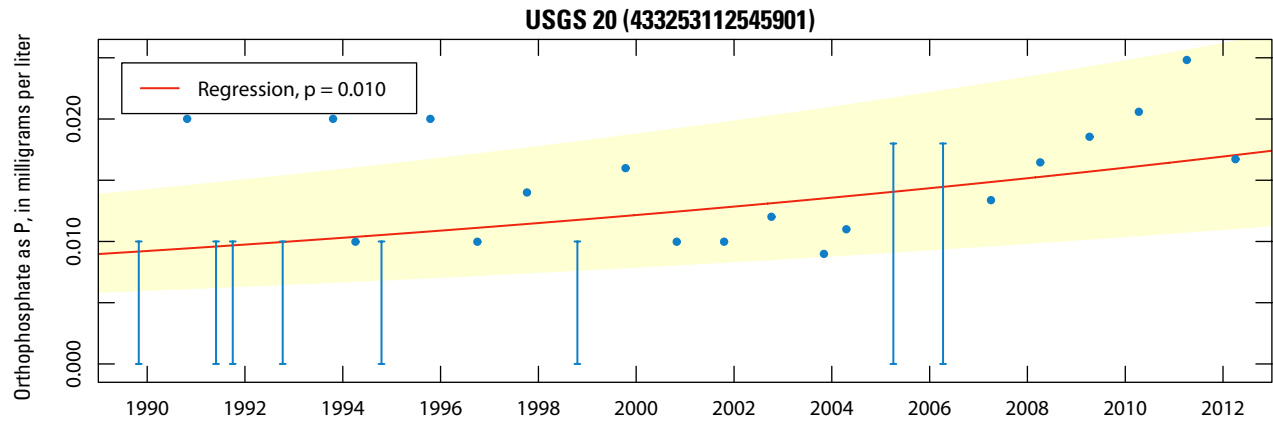


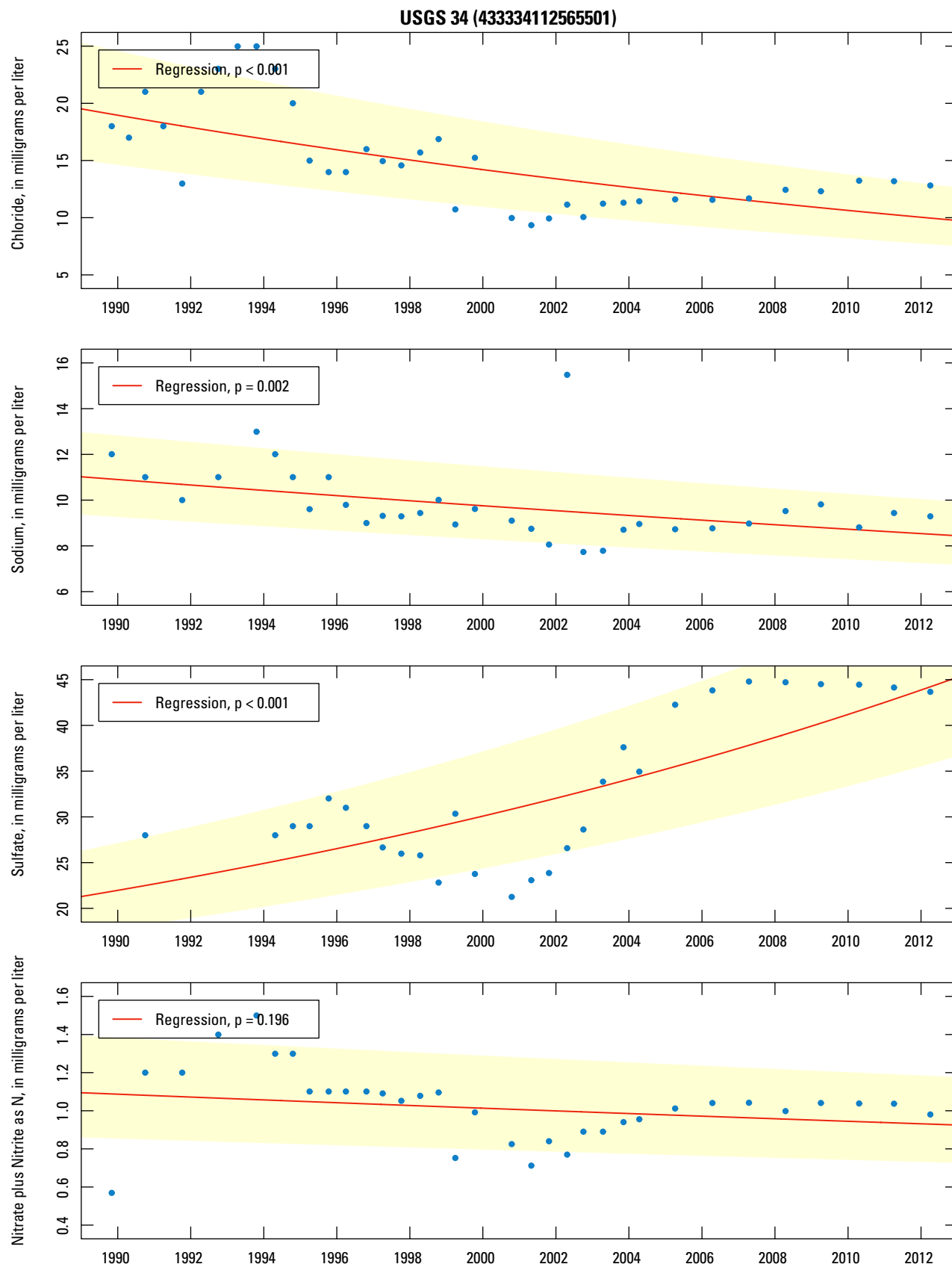


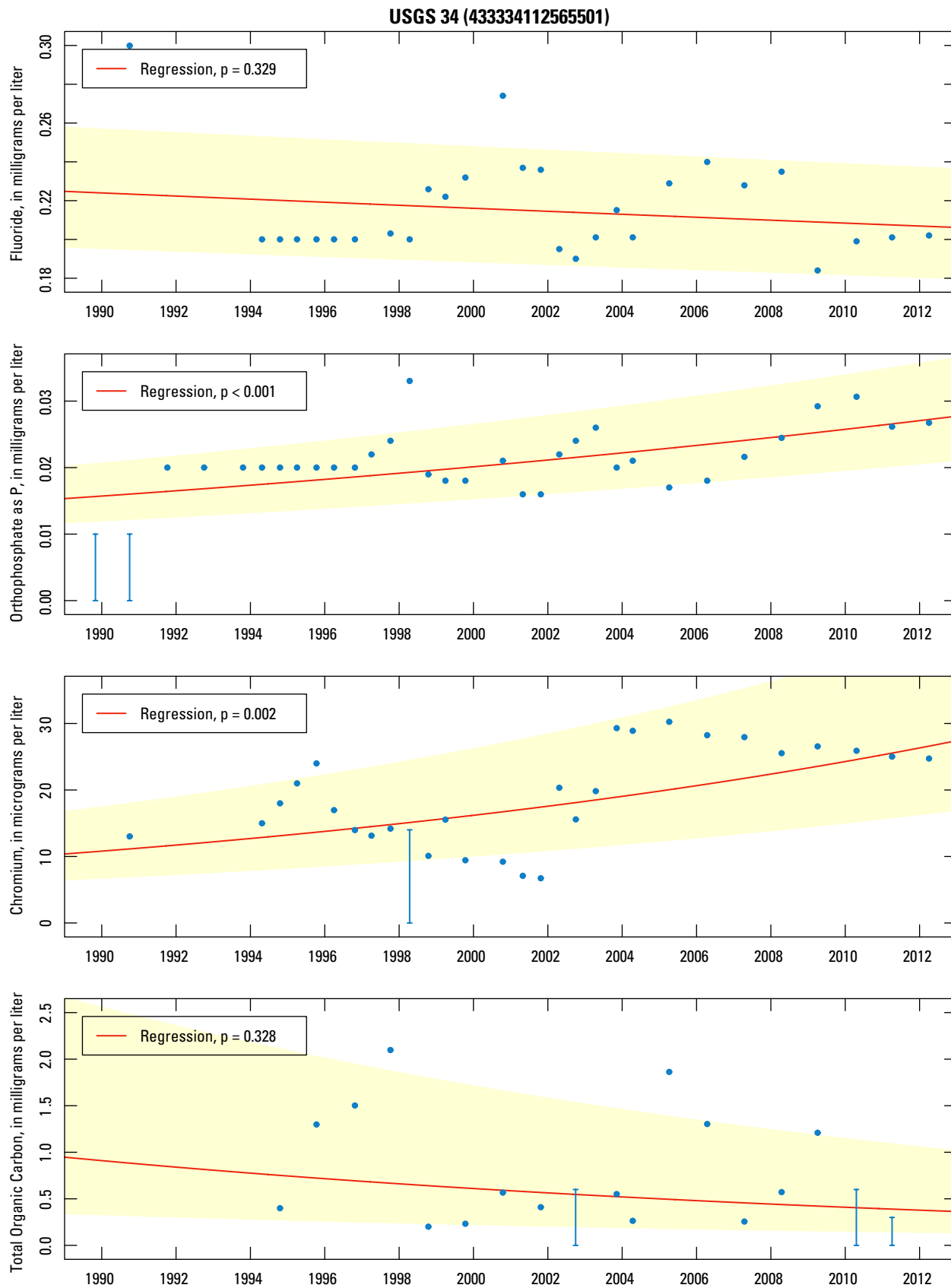
D6 Water-Quality Characteristics and Trends for Selected Sites, Idaho National Laboratory, Idaho, 1981–2012

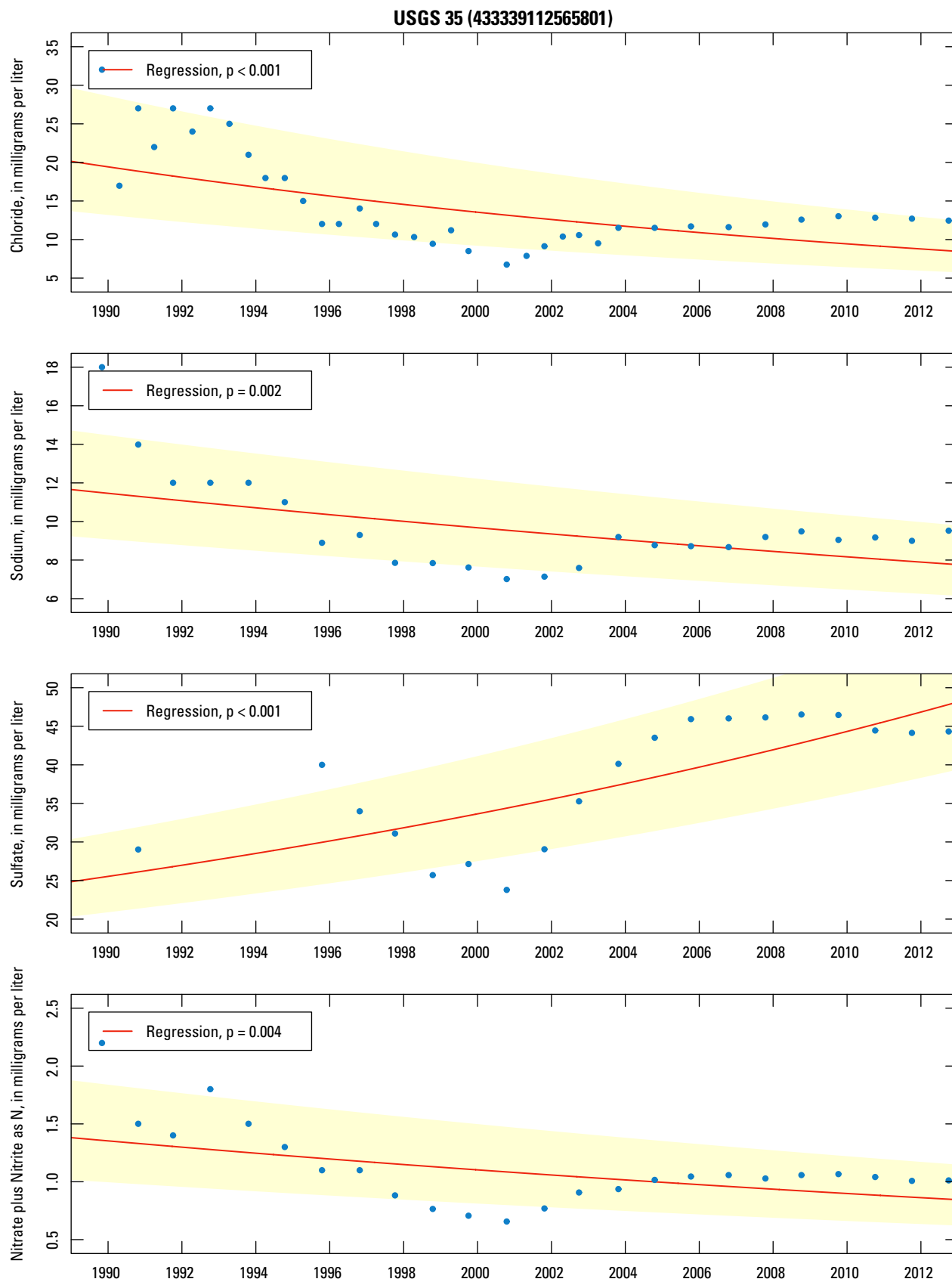




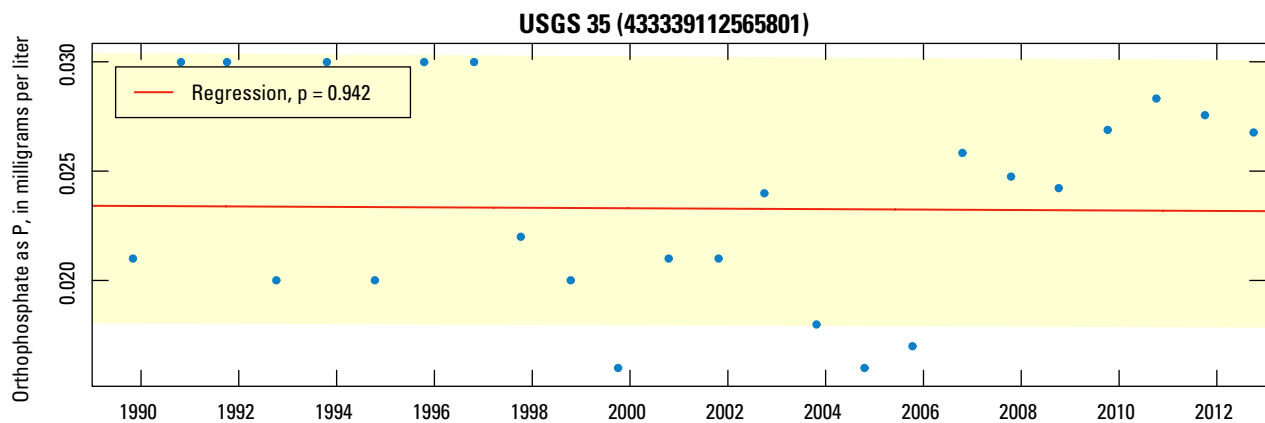


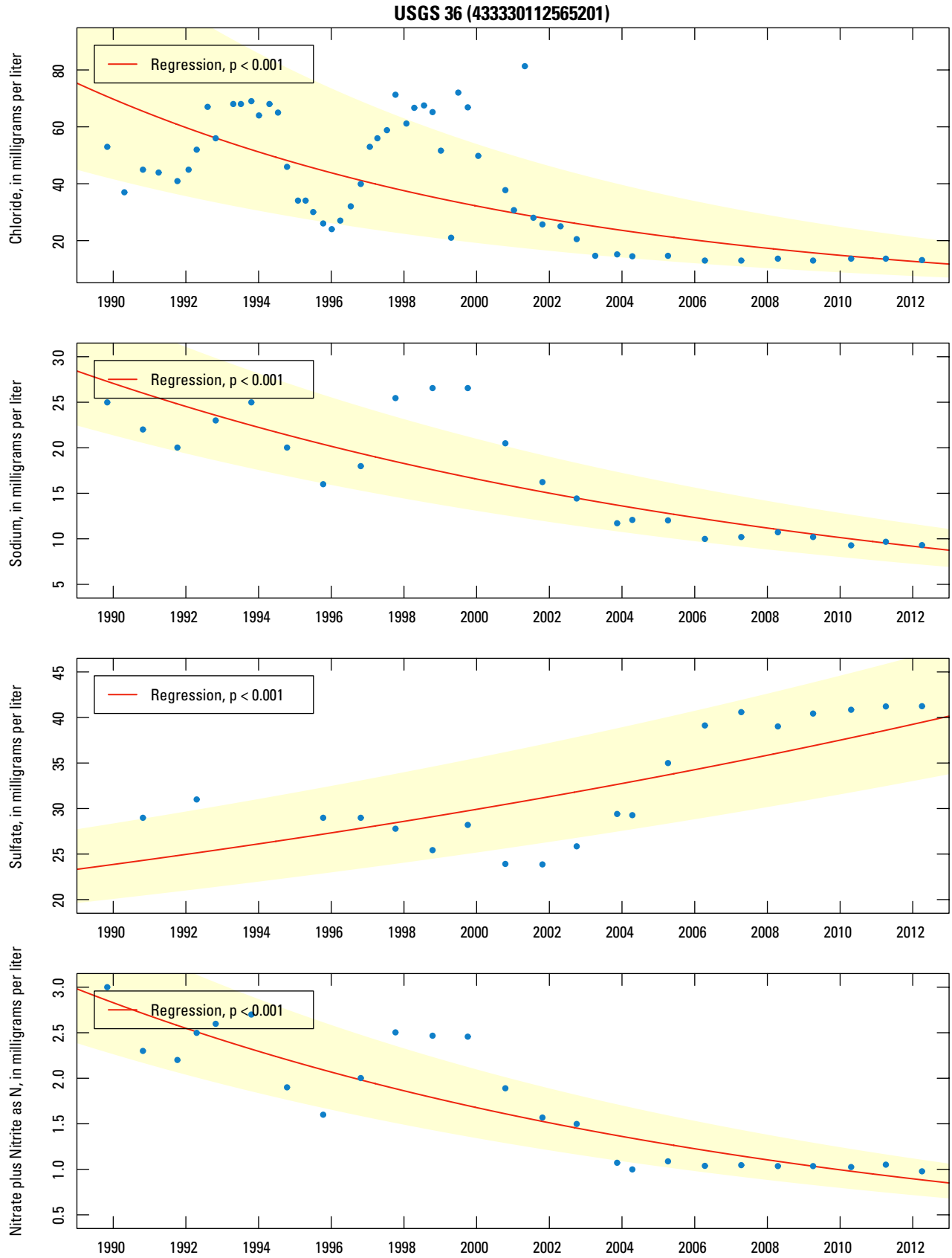




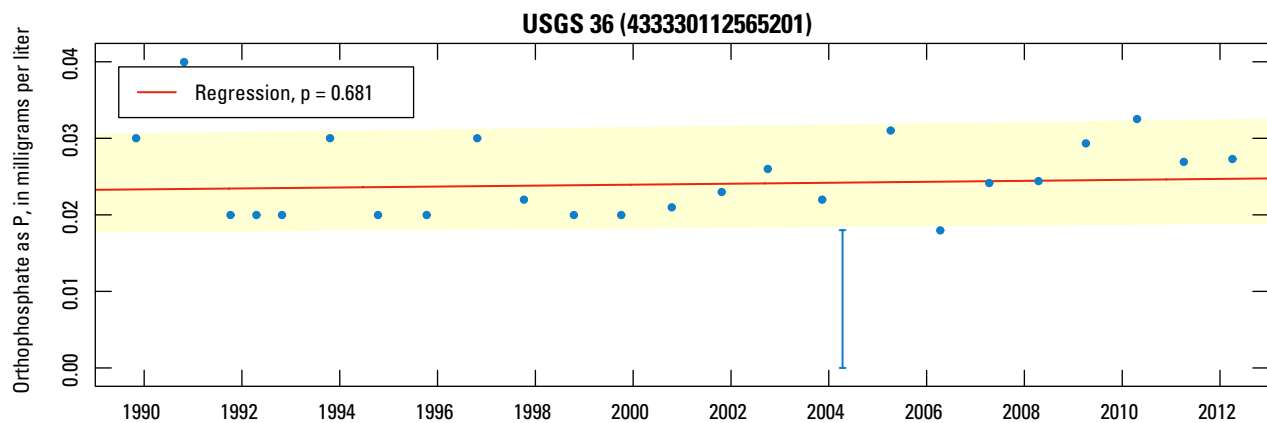


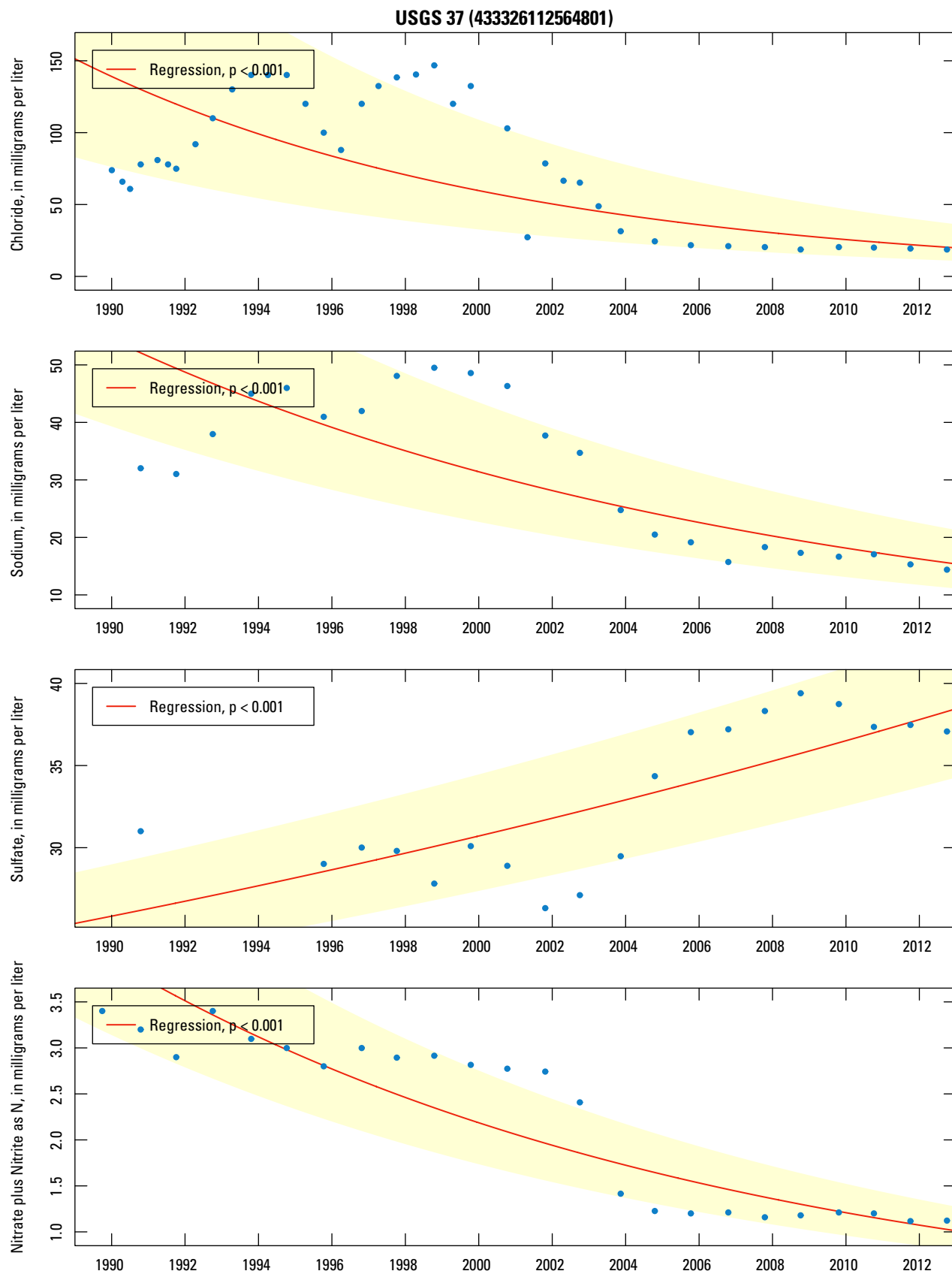
D12 Water-Quality Characteristics and Trends for Selected Sites, Idaho National Laboratory, Idaho, 1981–2012

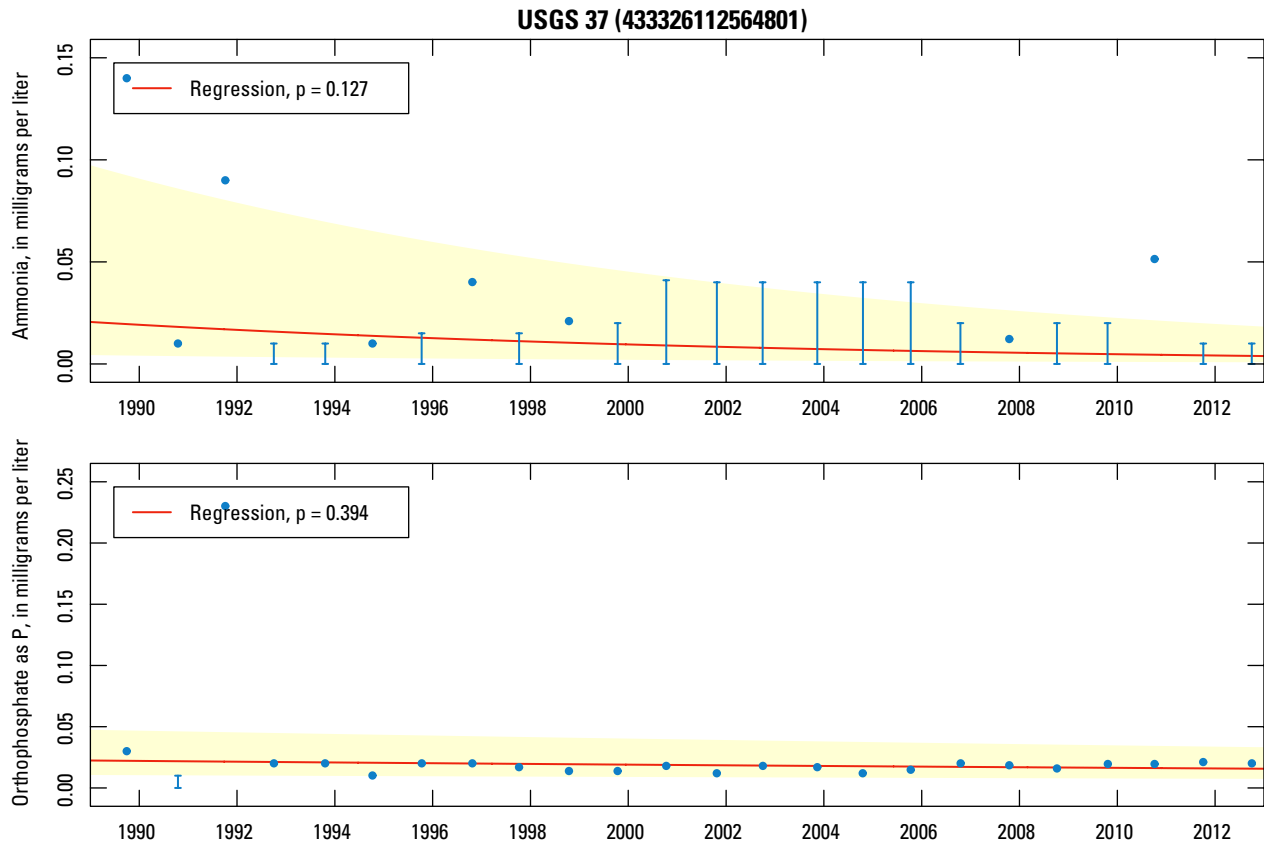


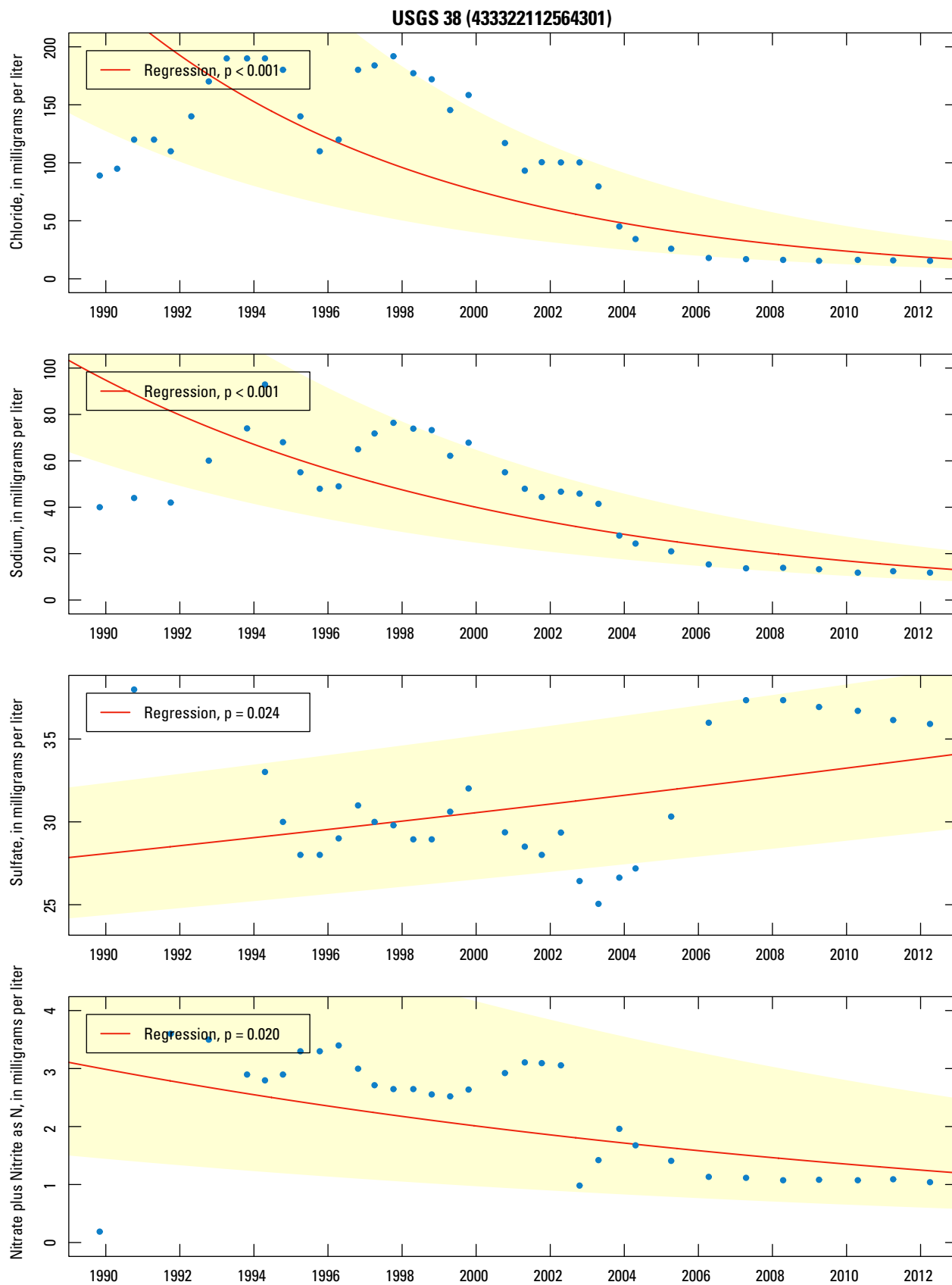


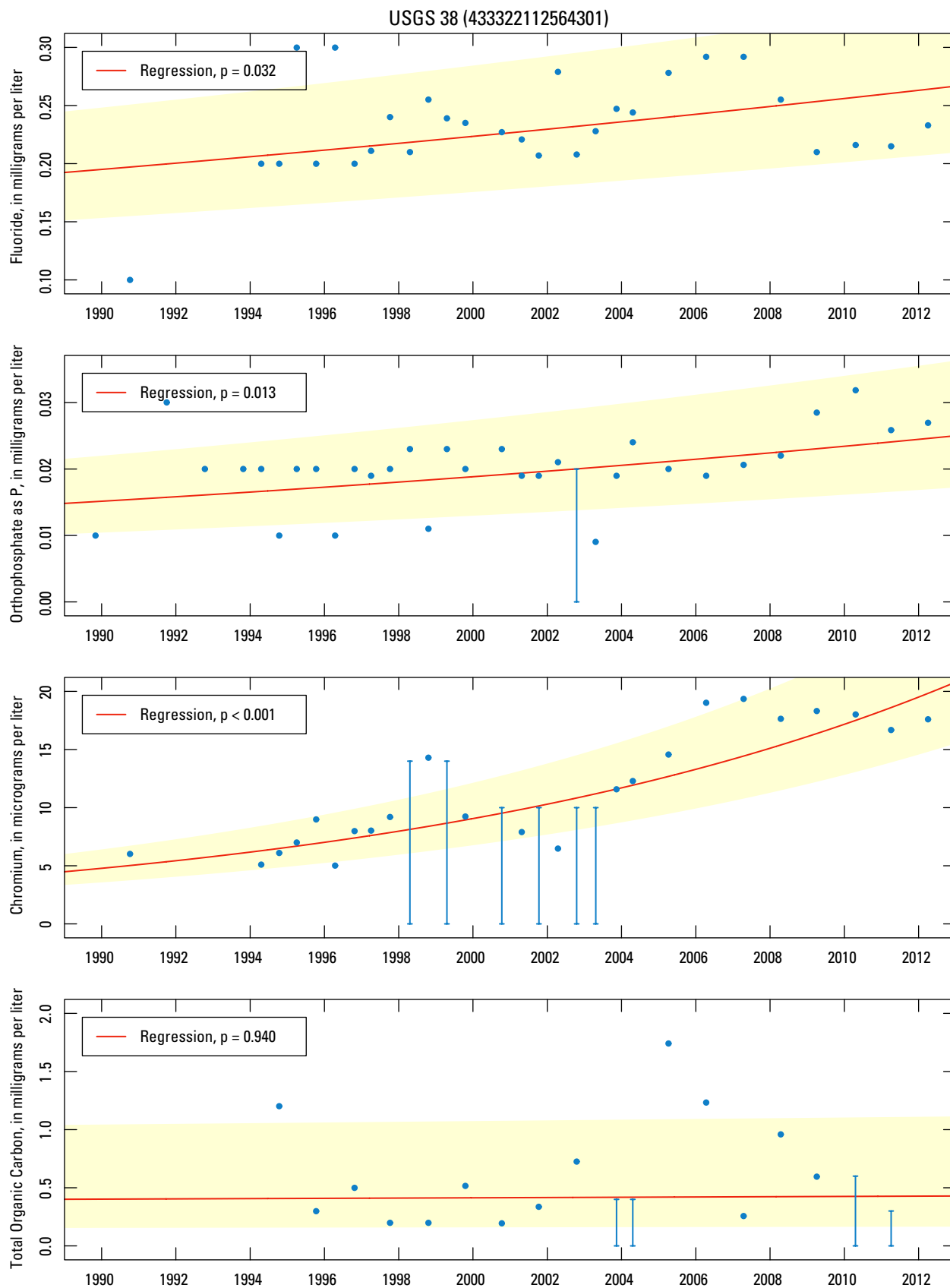
D14 Water-Quality Characteristics and Trends for Selected Sites, Idaho National Laboratory, Idaho, 1981–2012



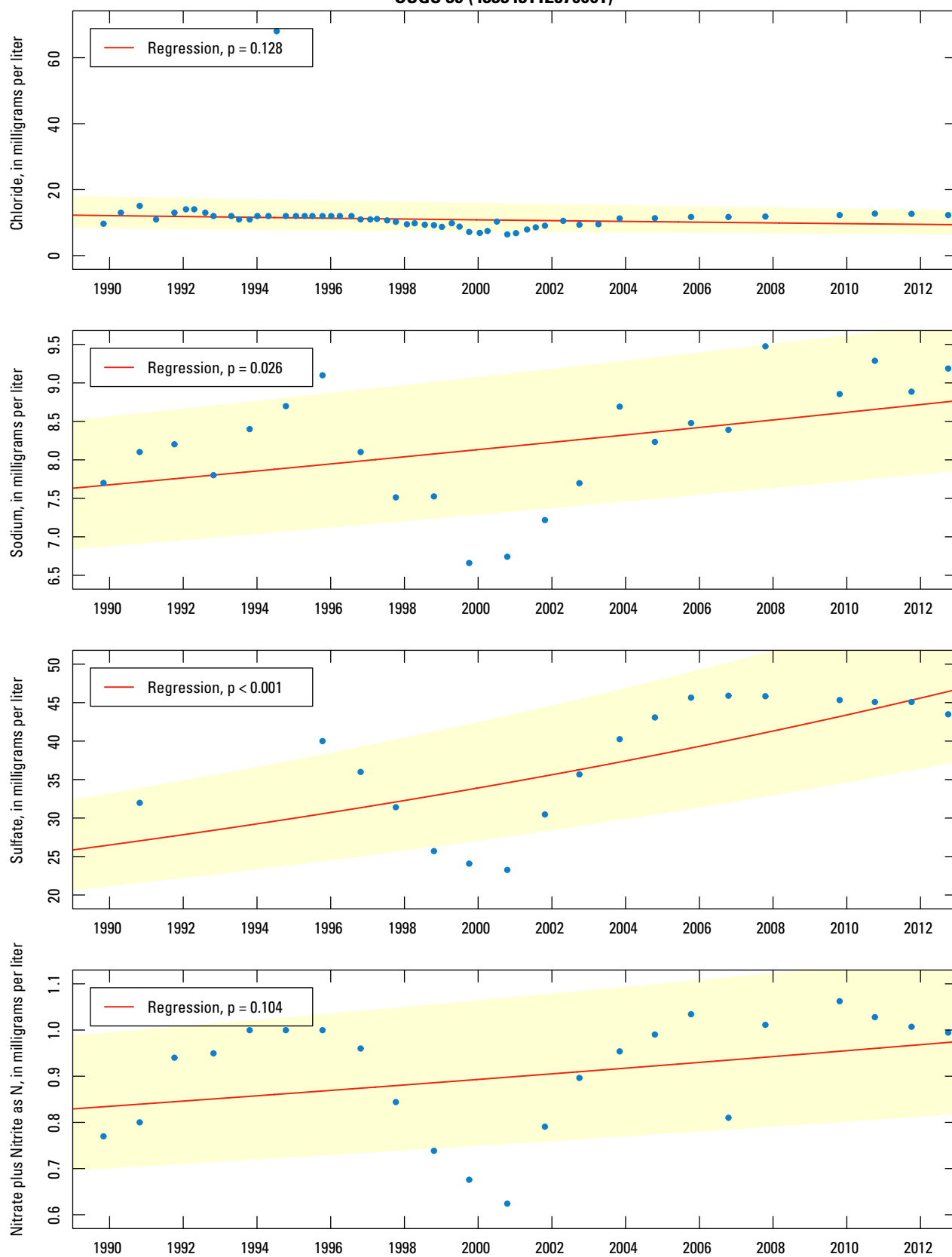




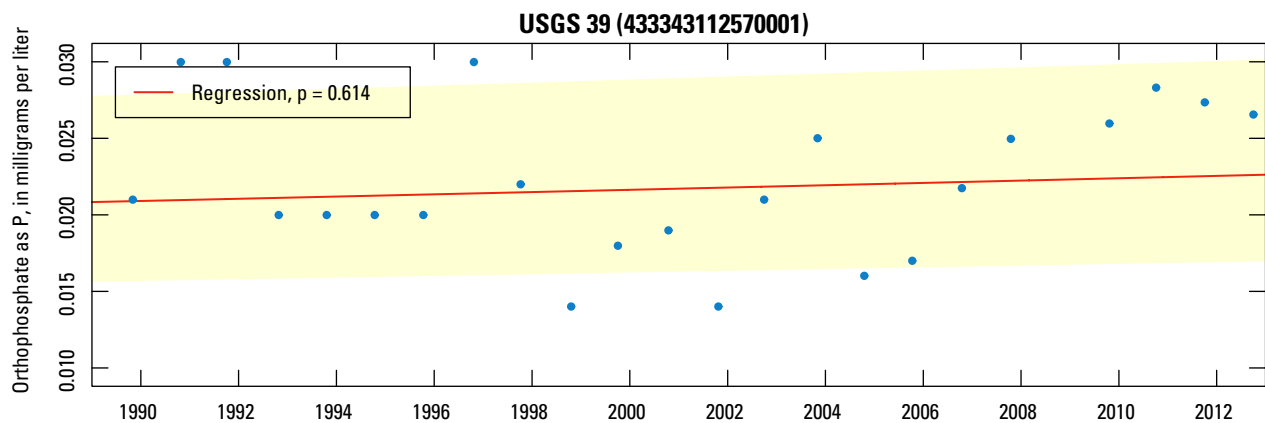


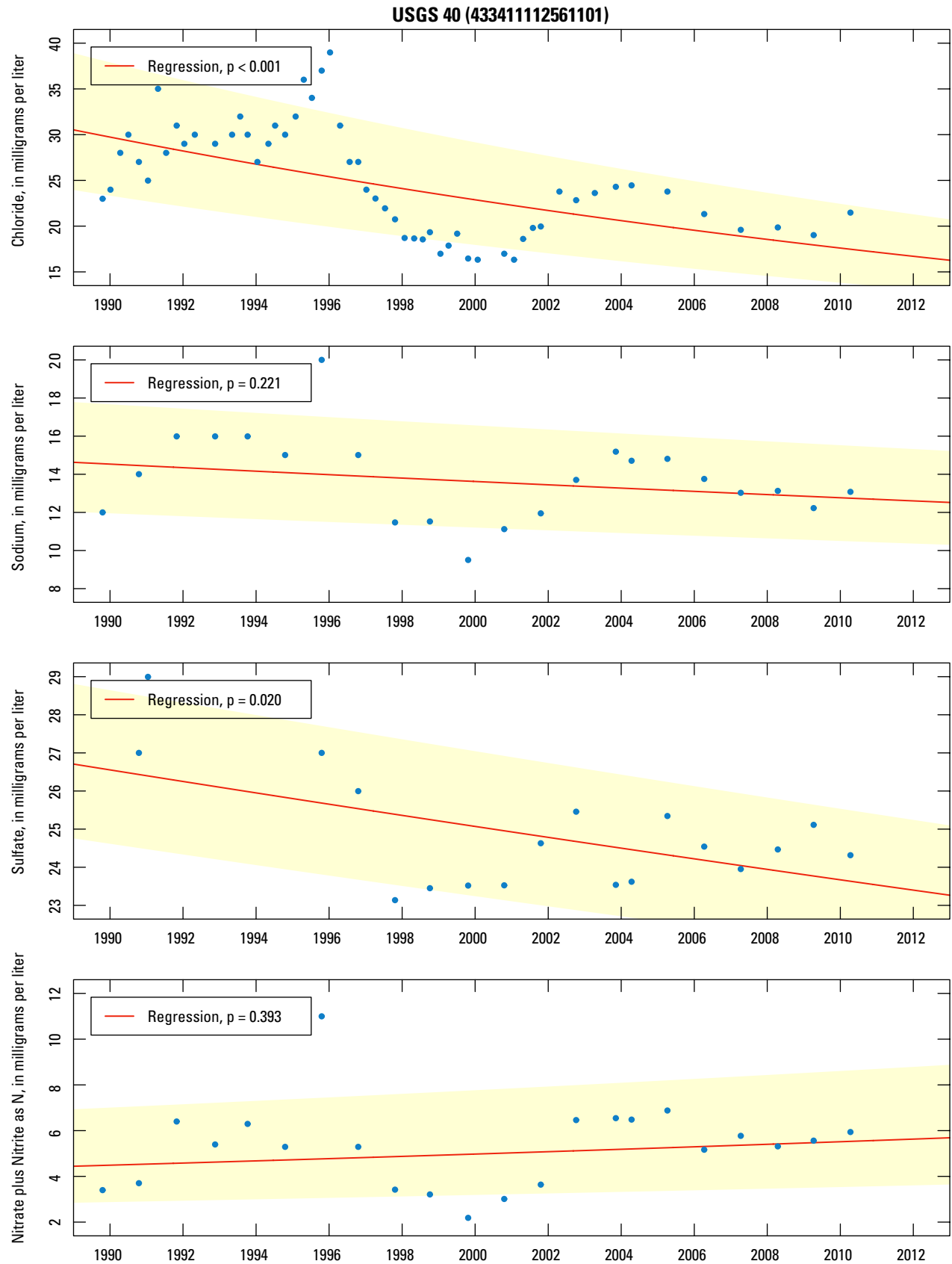


USGS 39 (433343112570001)

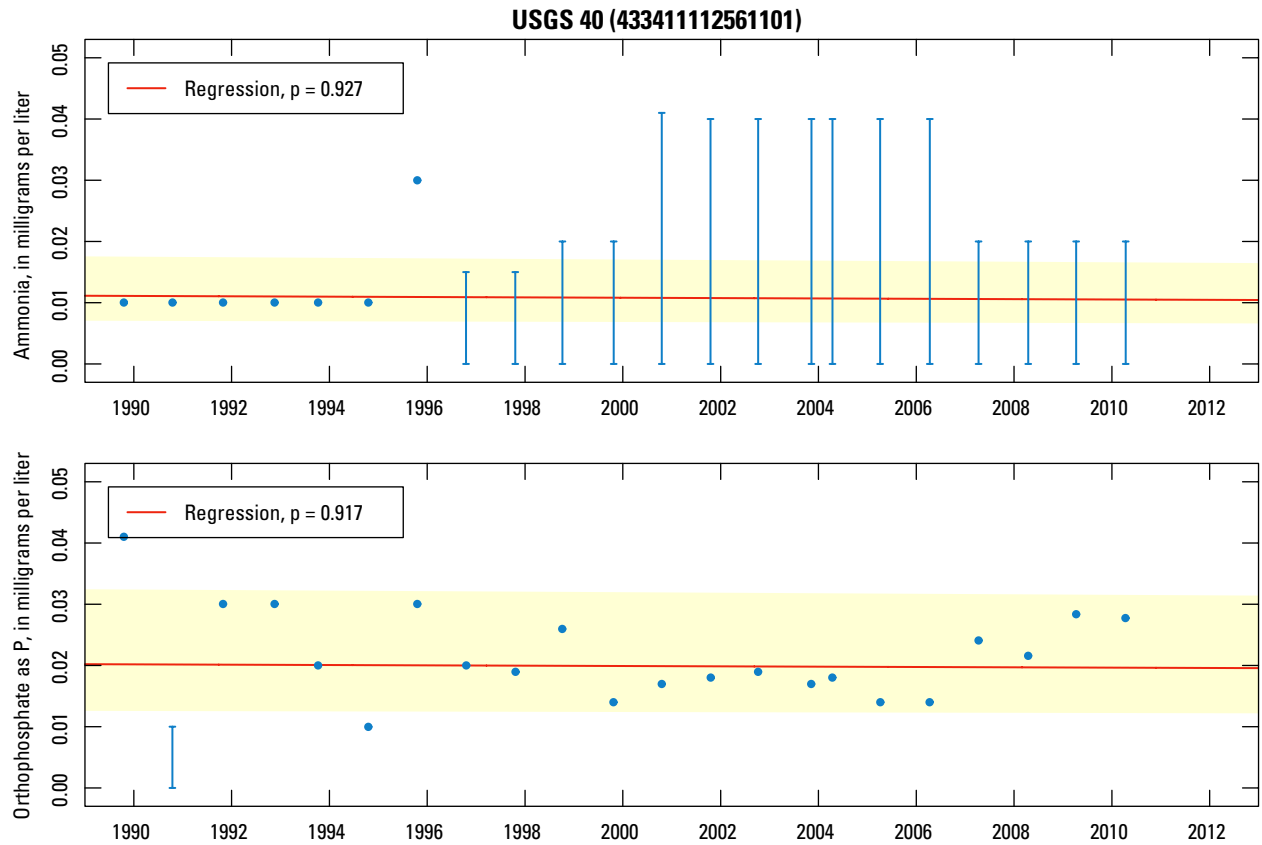


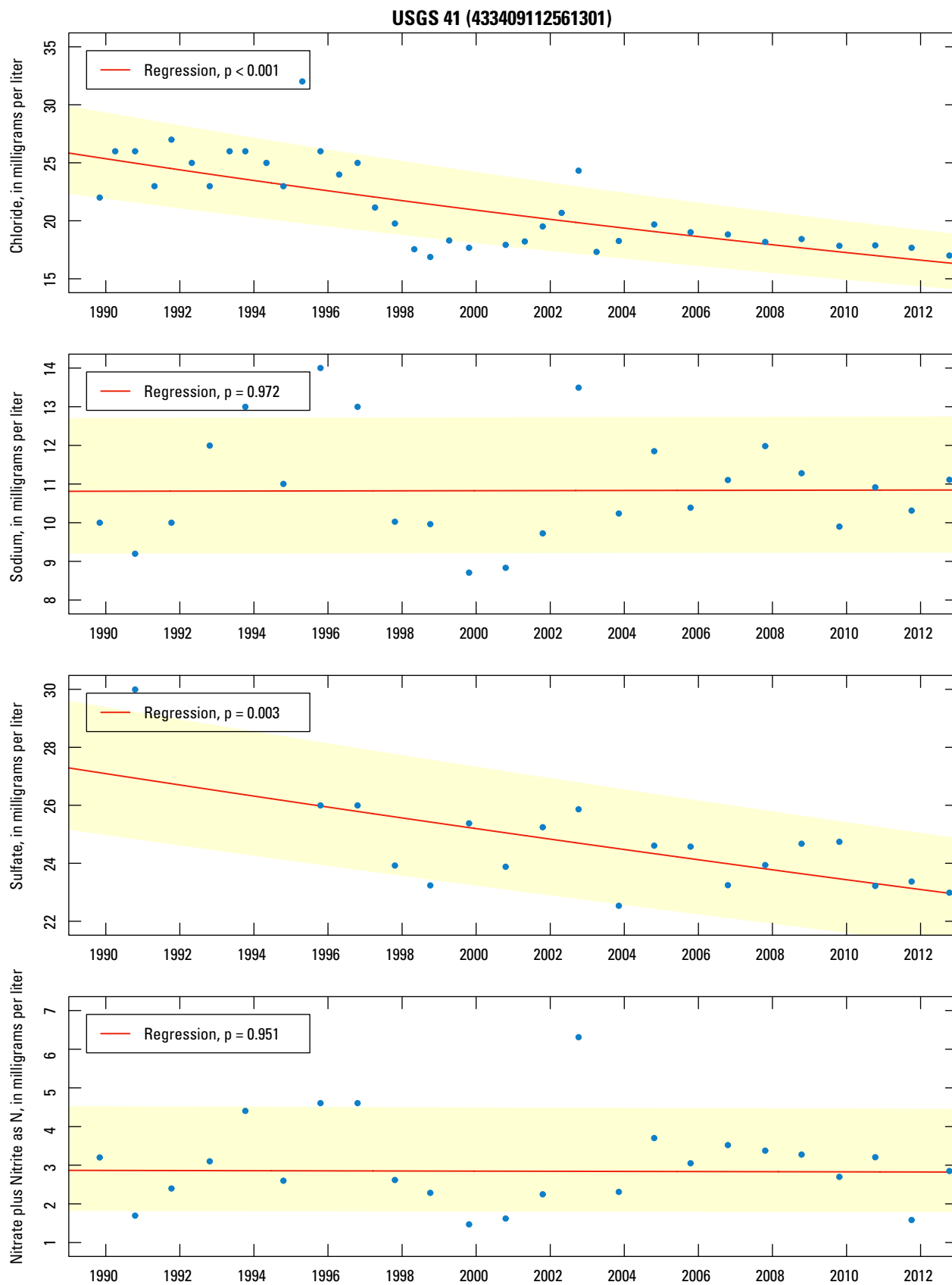
D20 Water-Quality Characteristics and Trends for Selected Sites, Idaho National Laboratory, Idaho, 1981–2012



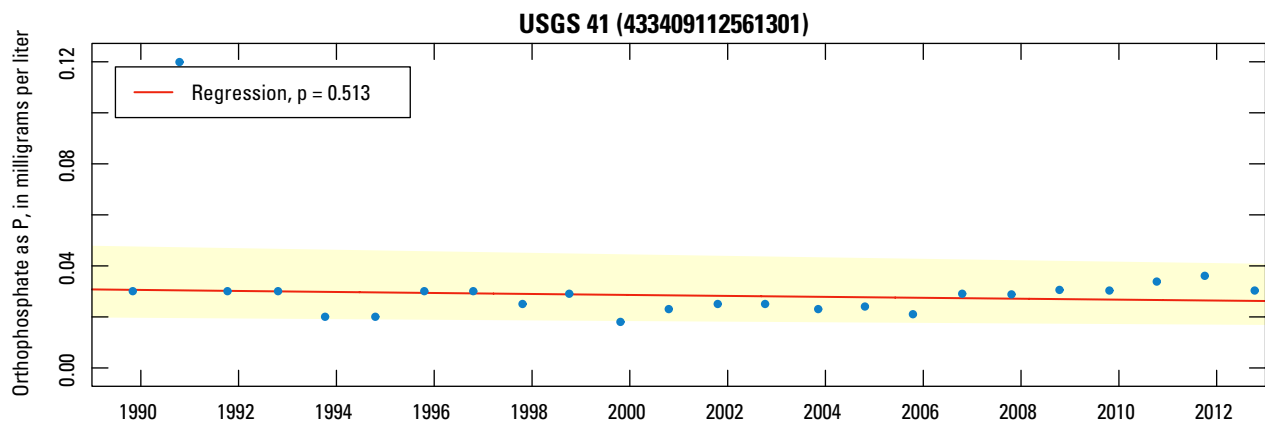


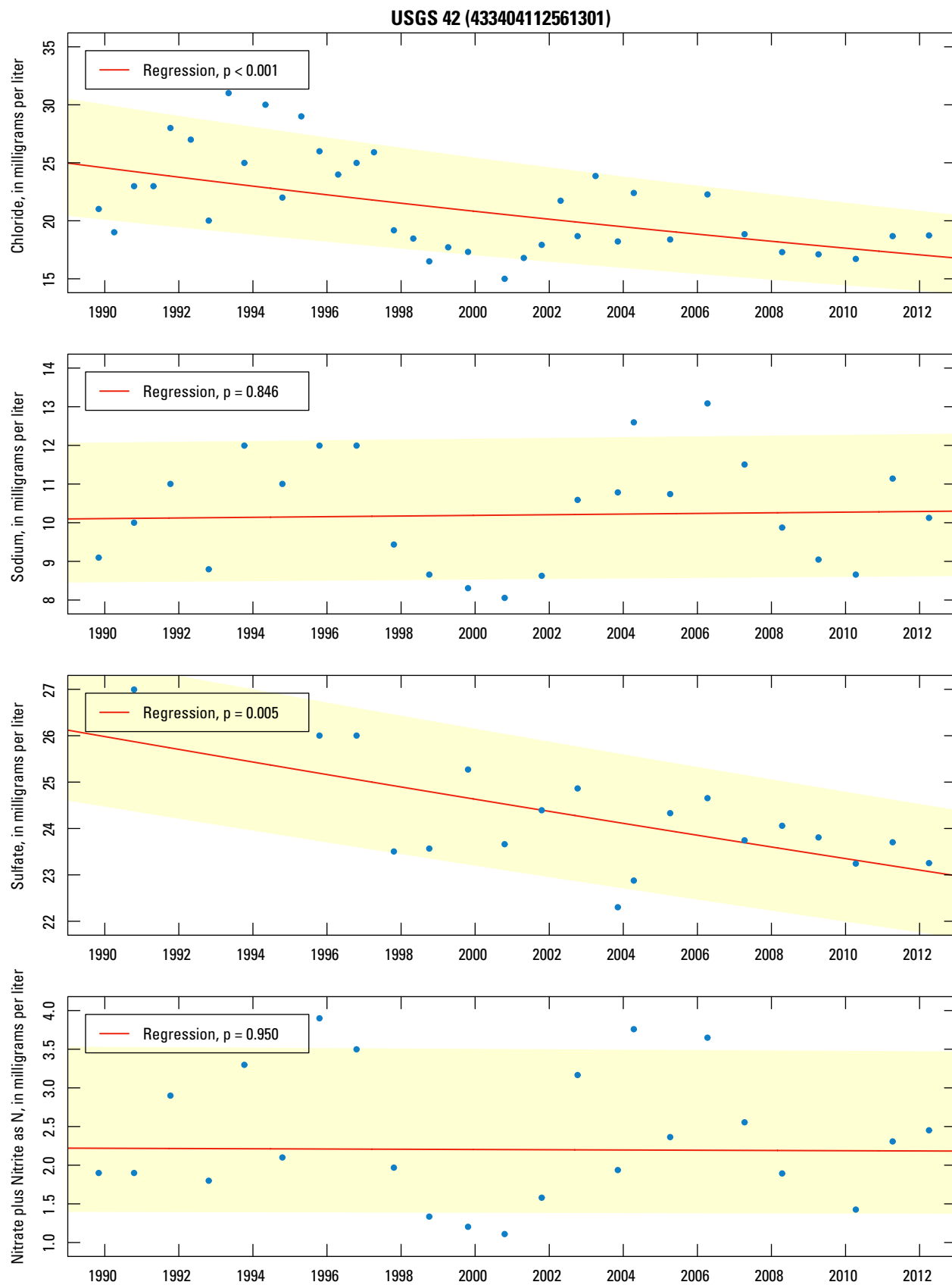
D22 Water-Quality Characteristics and Trends for Selected Sites, Idaho National Laboratory, Idaho, 1981–2012

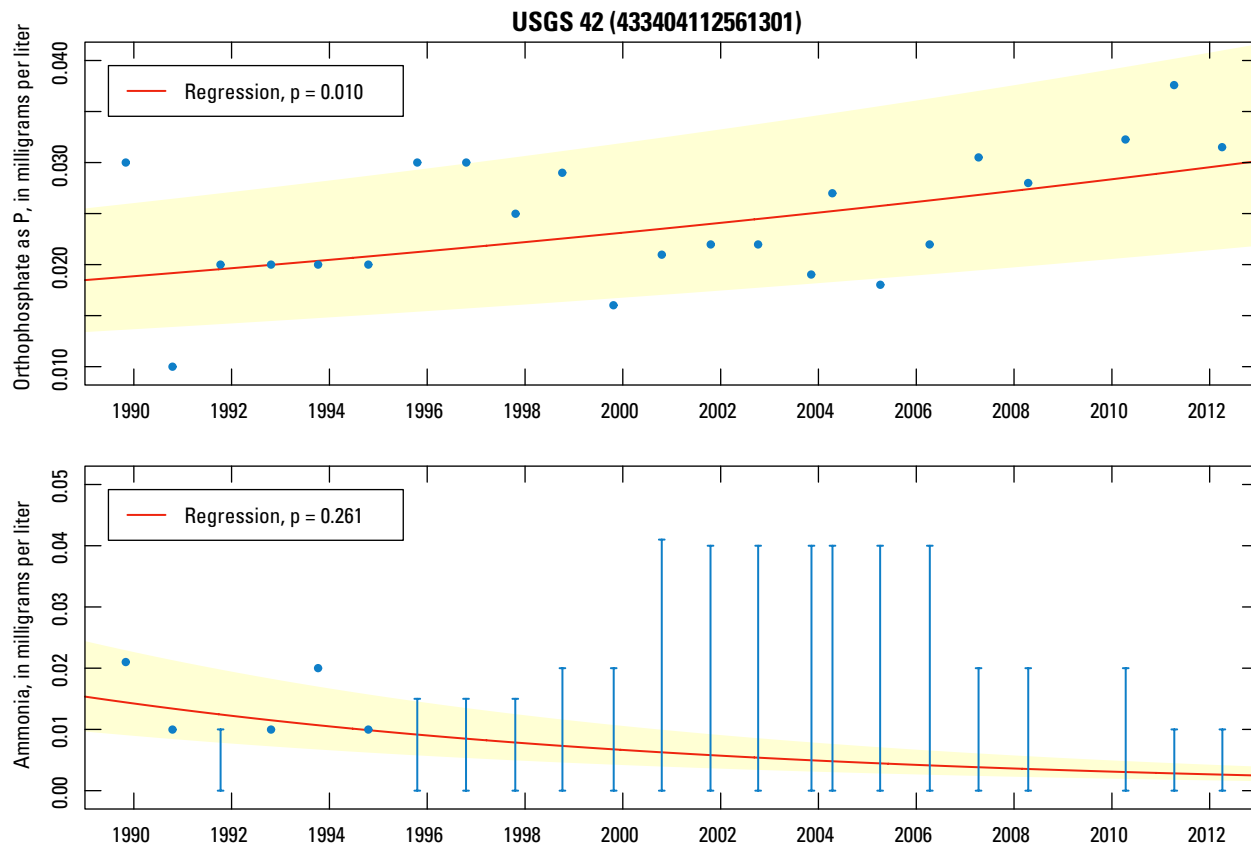


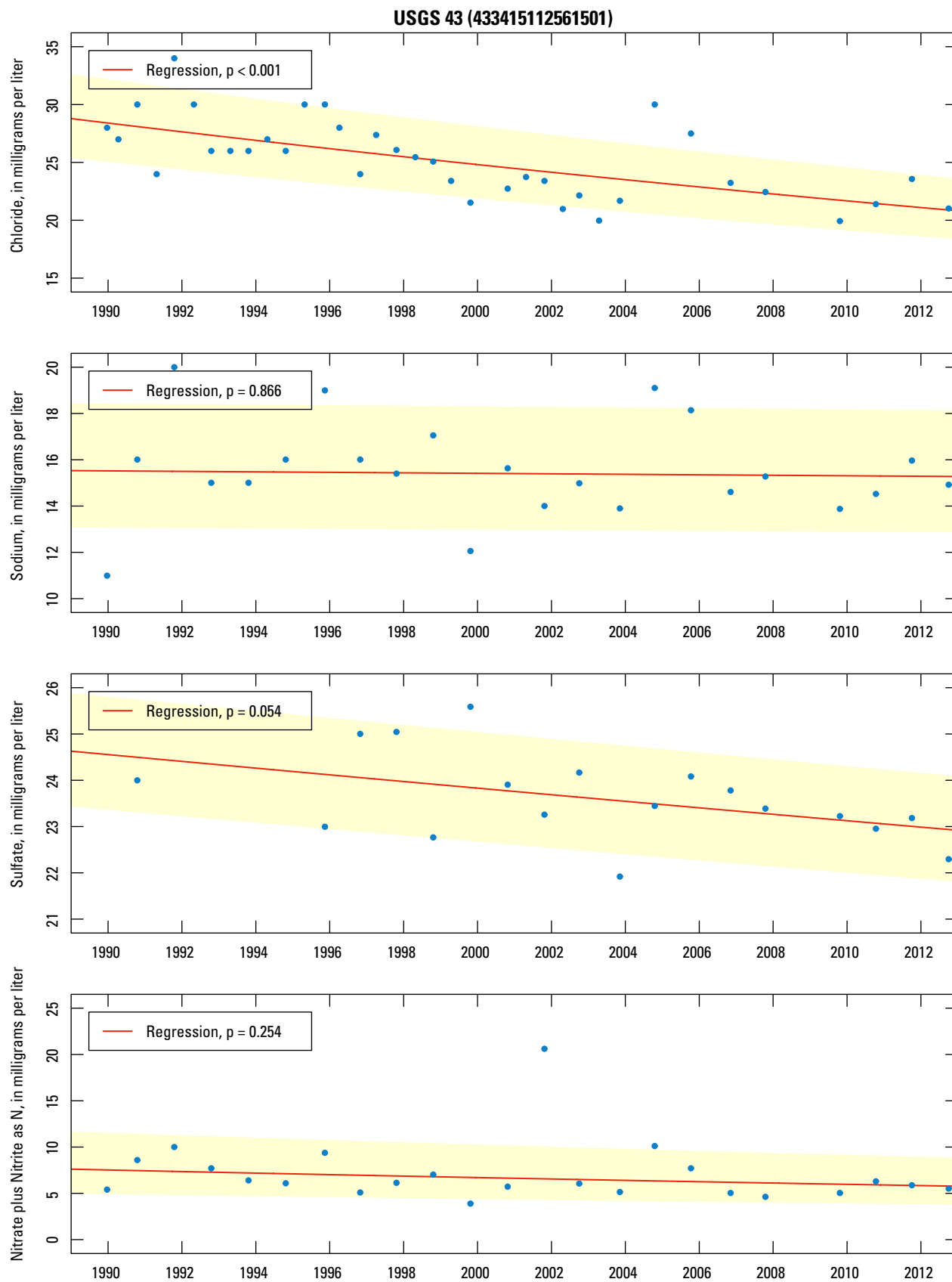


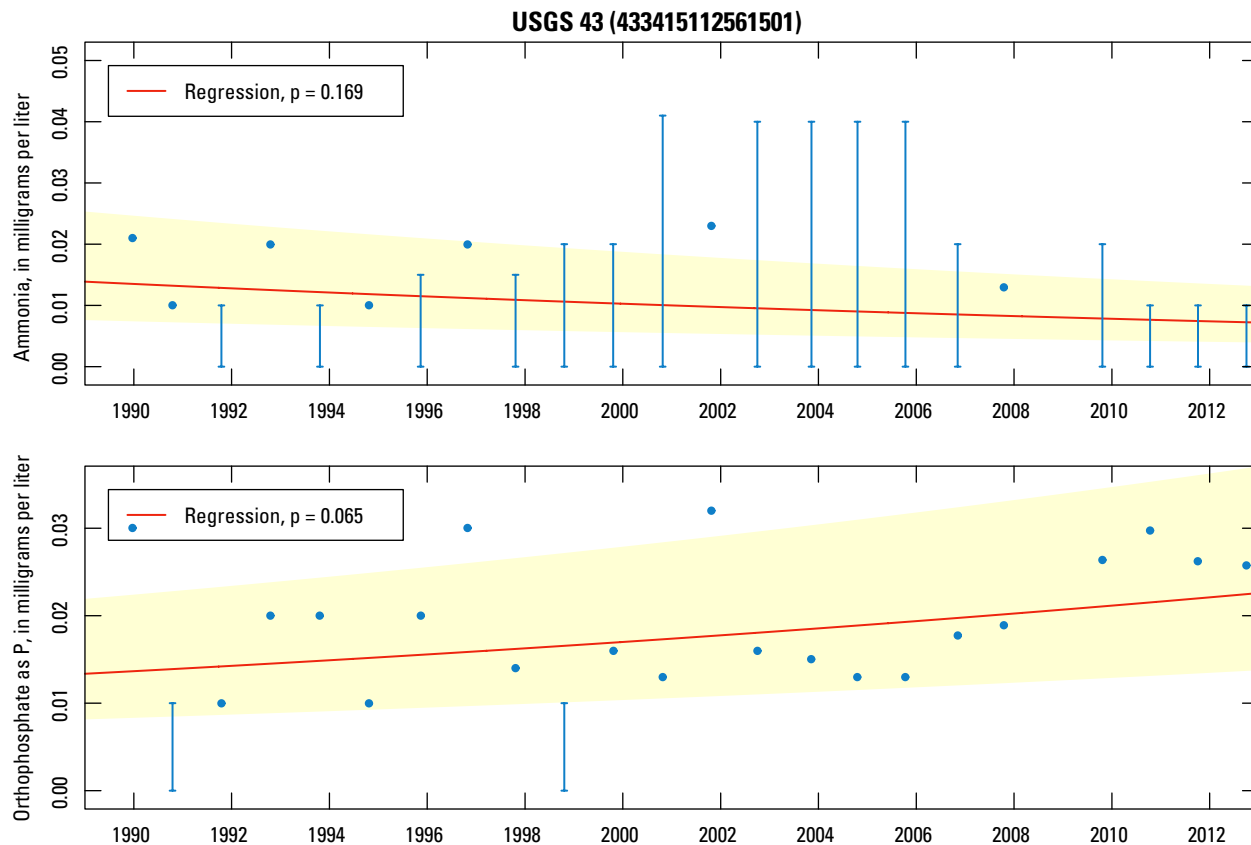
D24 Water-Quality Characteristics and Trends for Selected Sites, Idaho National Laboratory, Idaho, 1981–2012

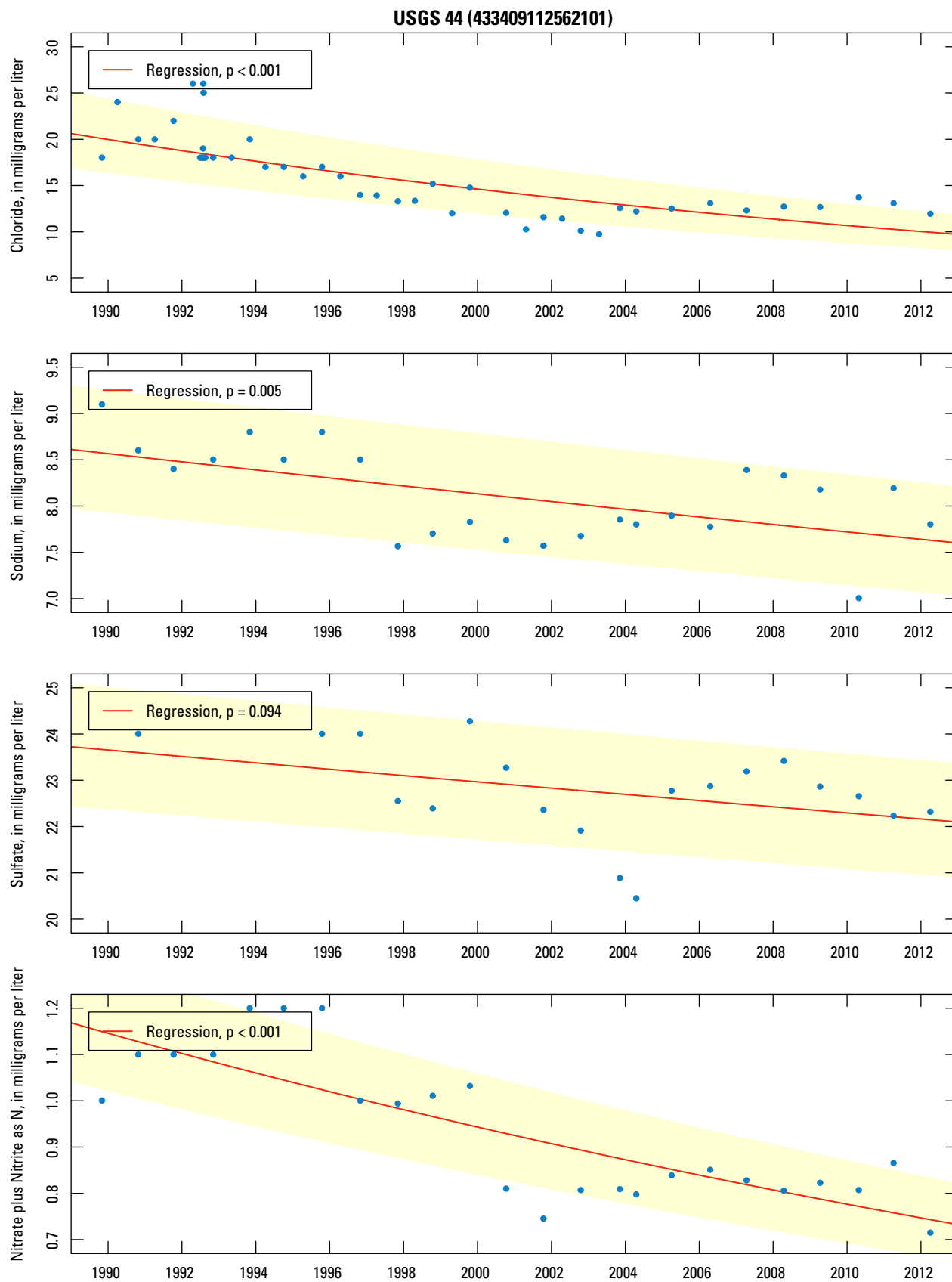


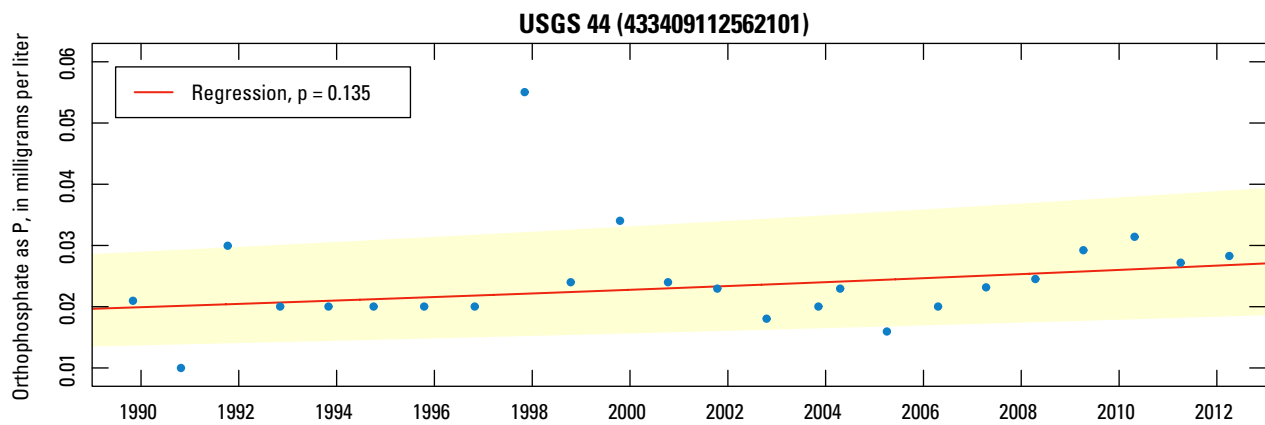


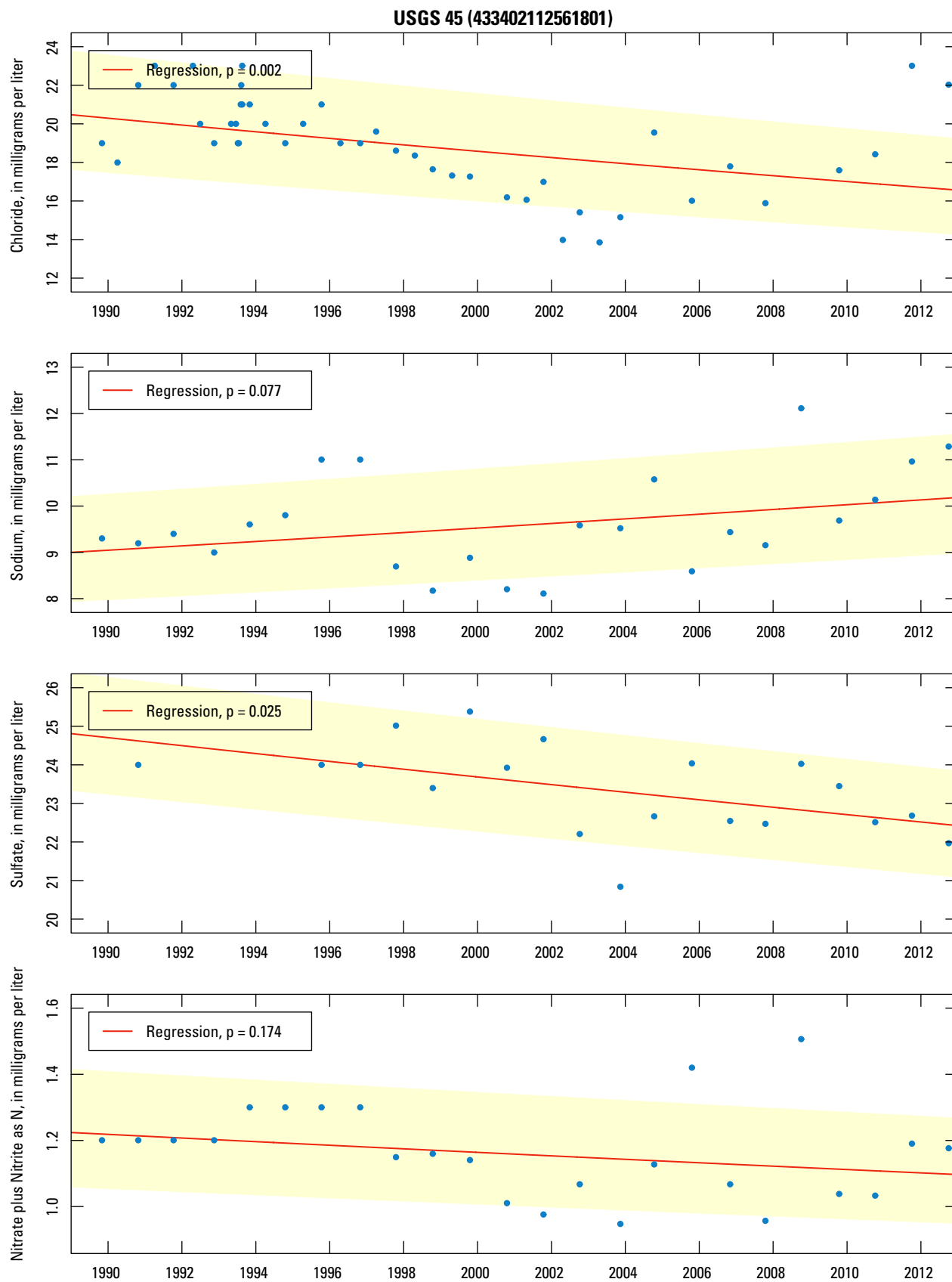




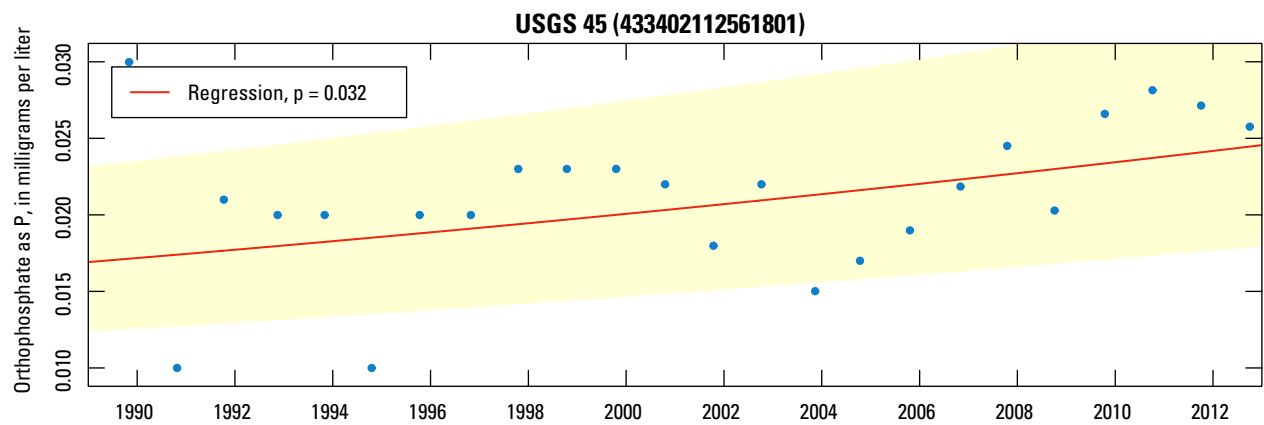


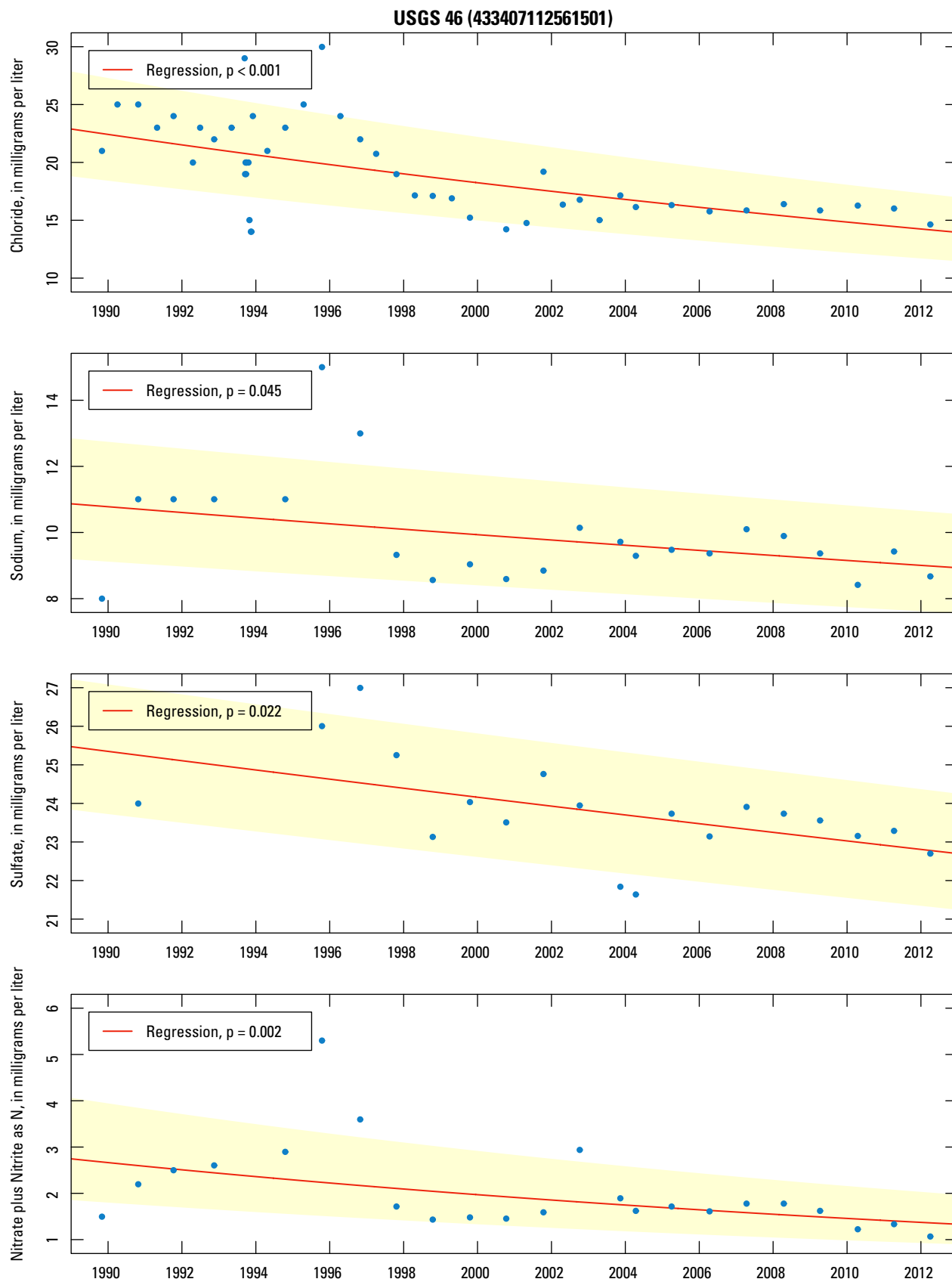


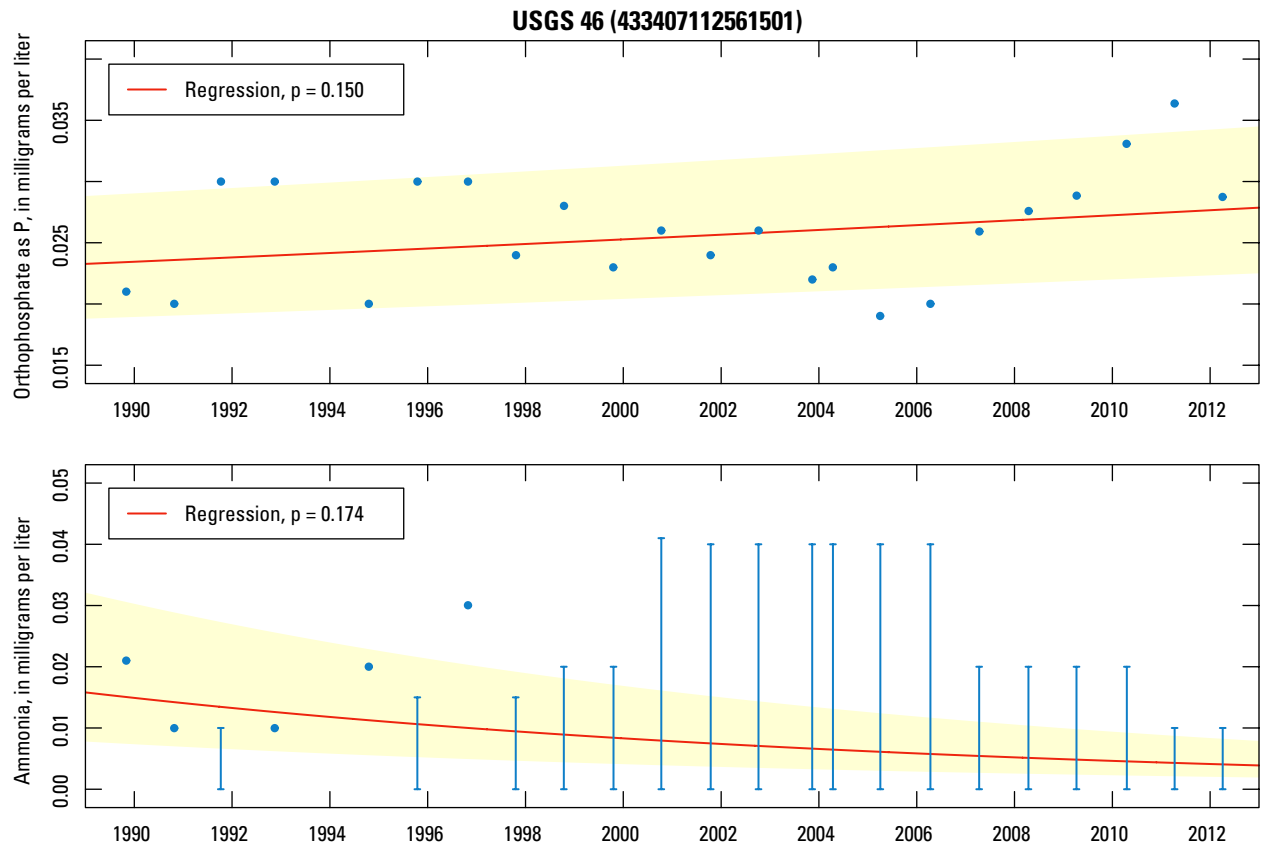


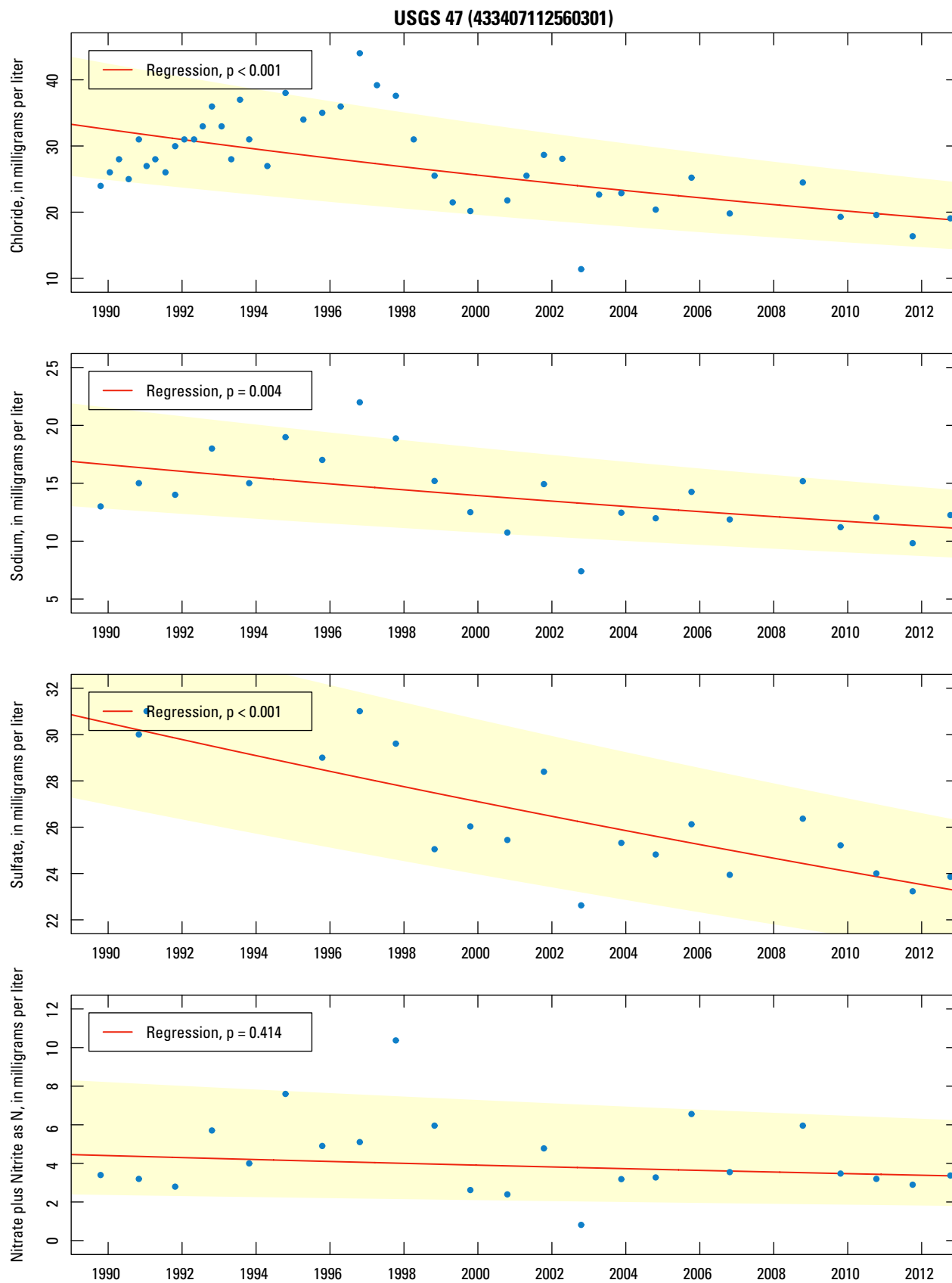


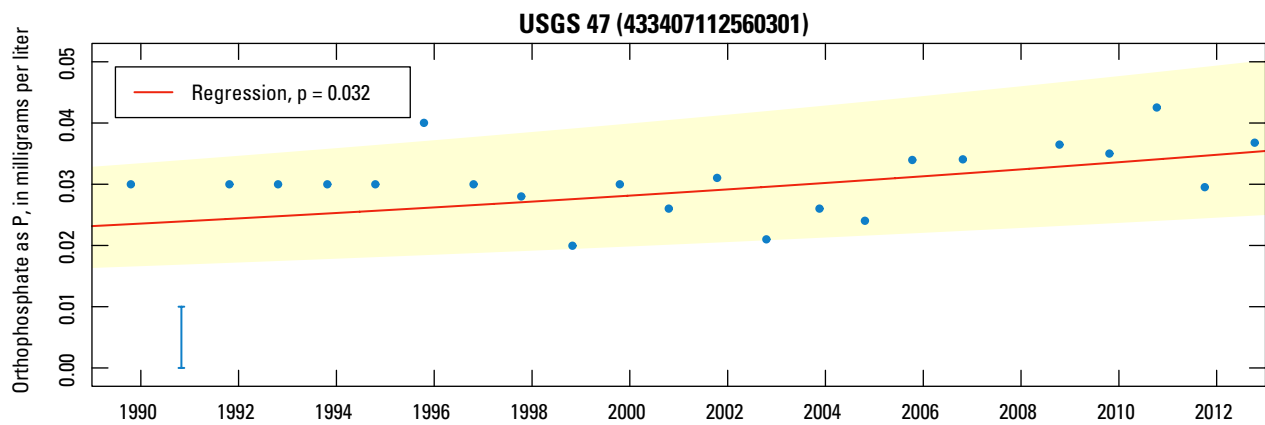
D32 Water-Quality Characteristics and Trends for Selected Sites, Idaho National Laboratory, Idaho, 1981–2012

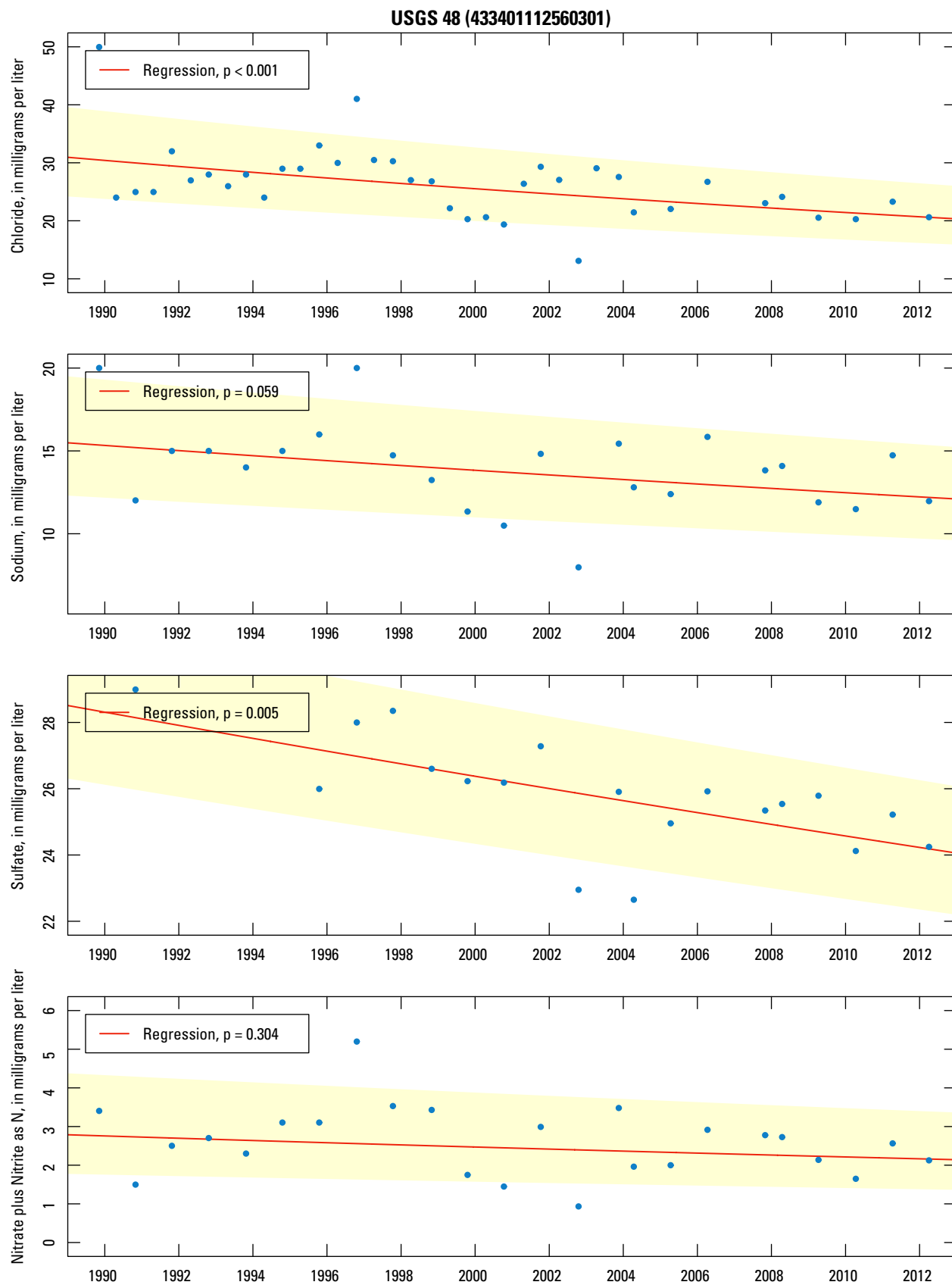


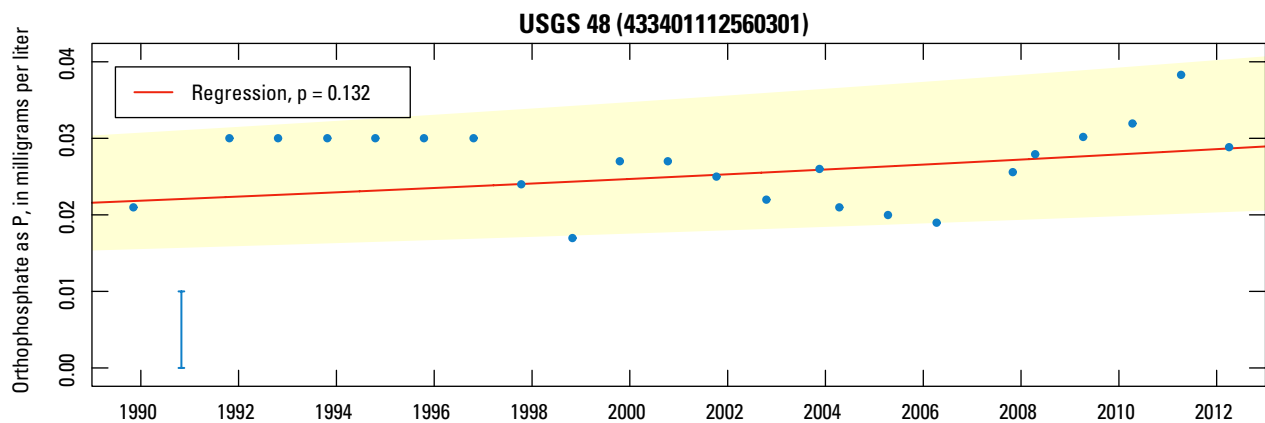


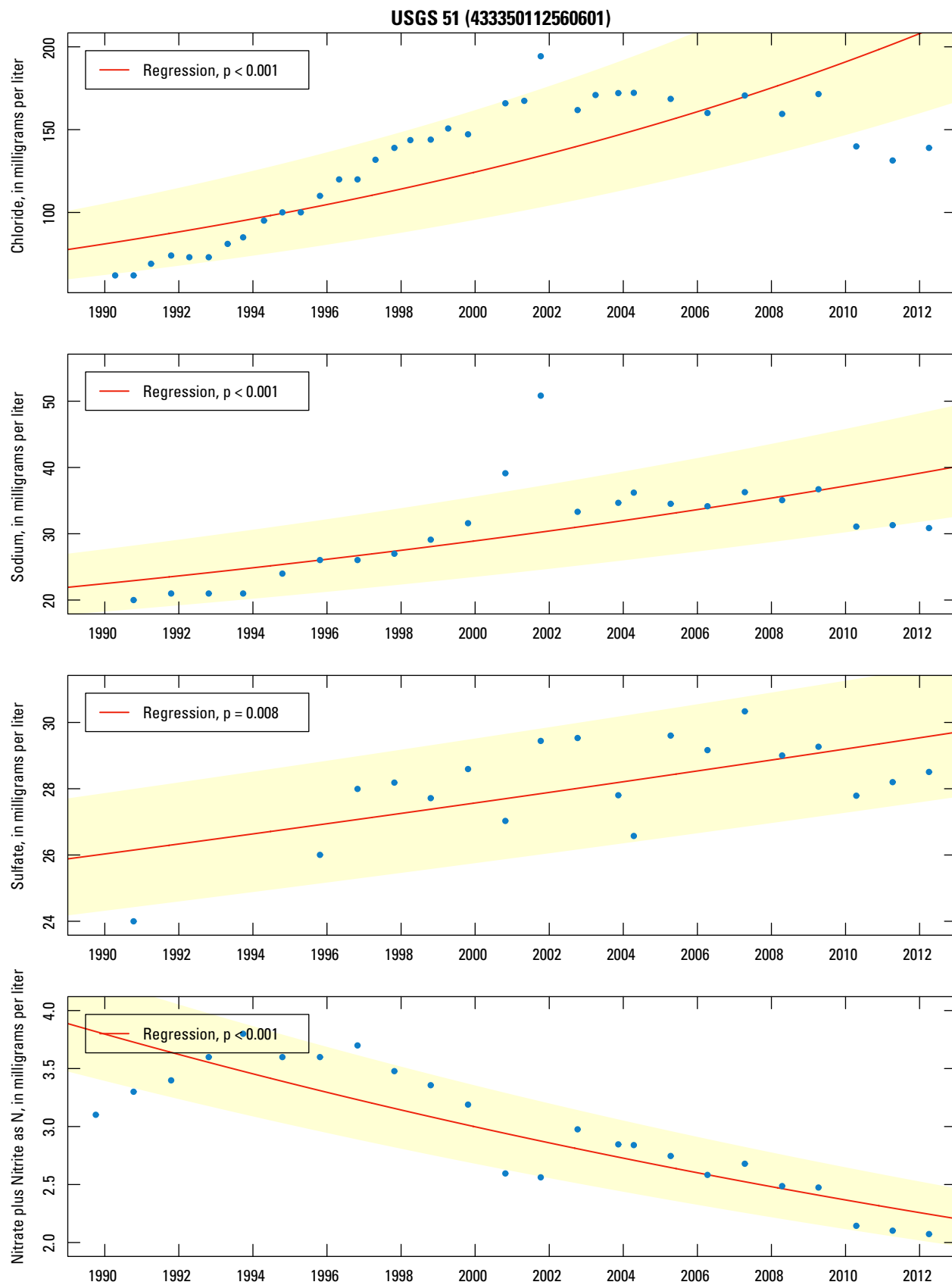


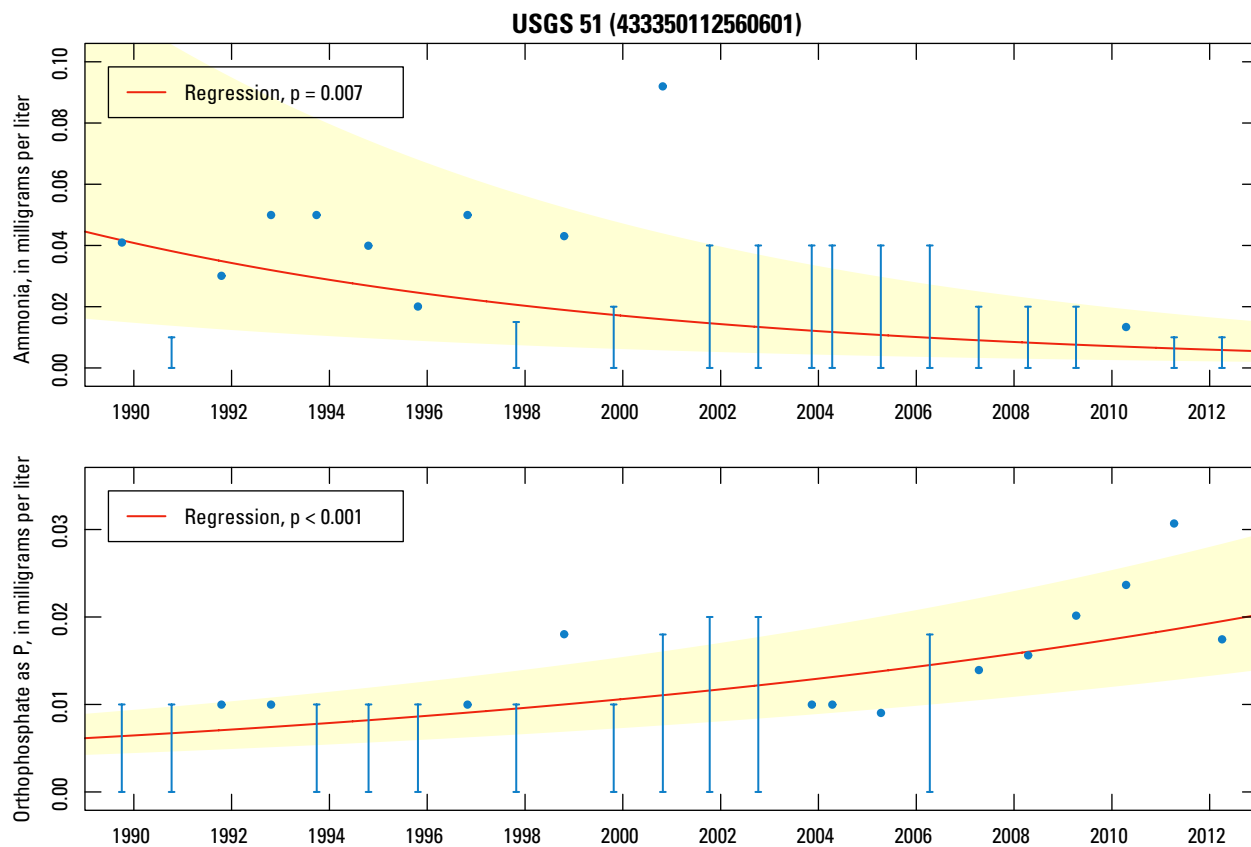


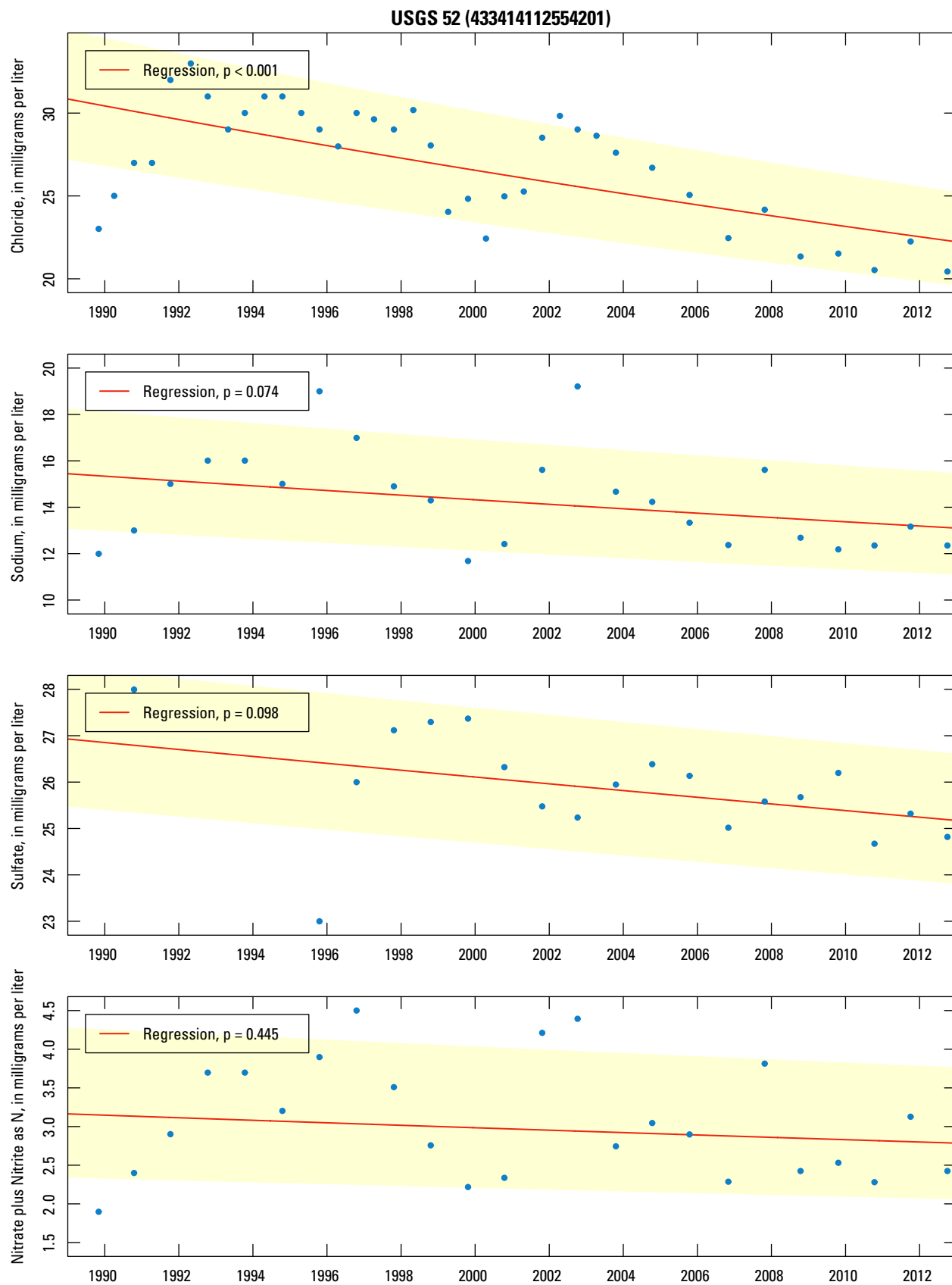


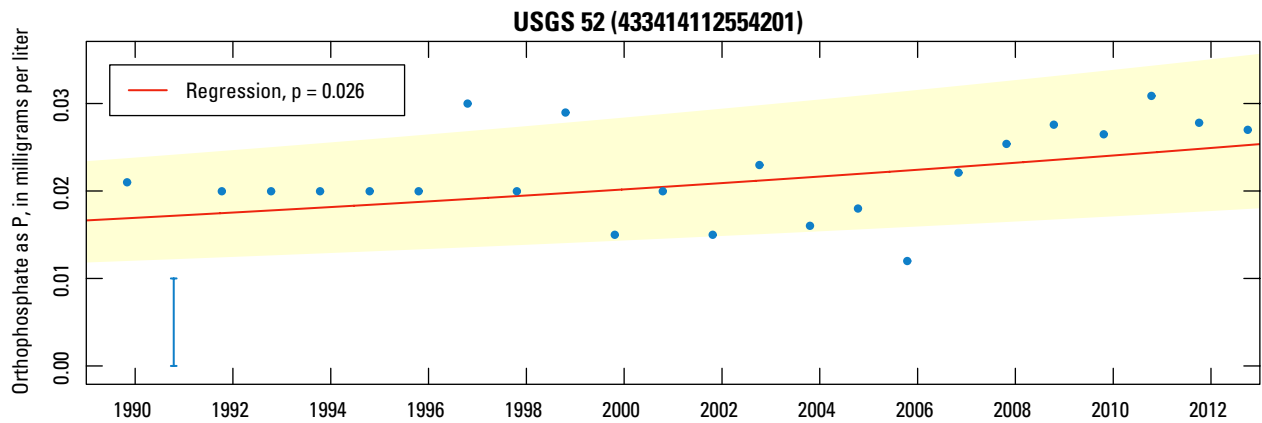


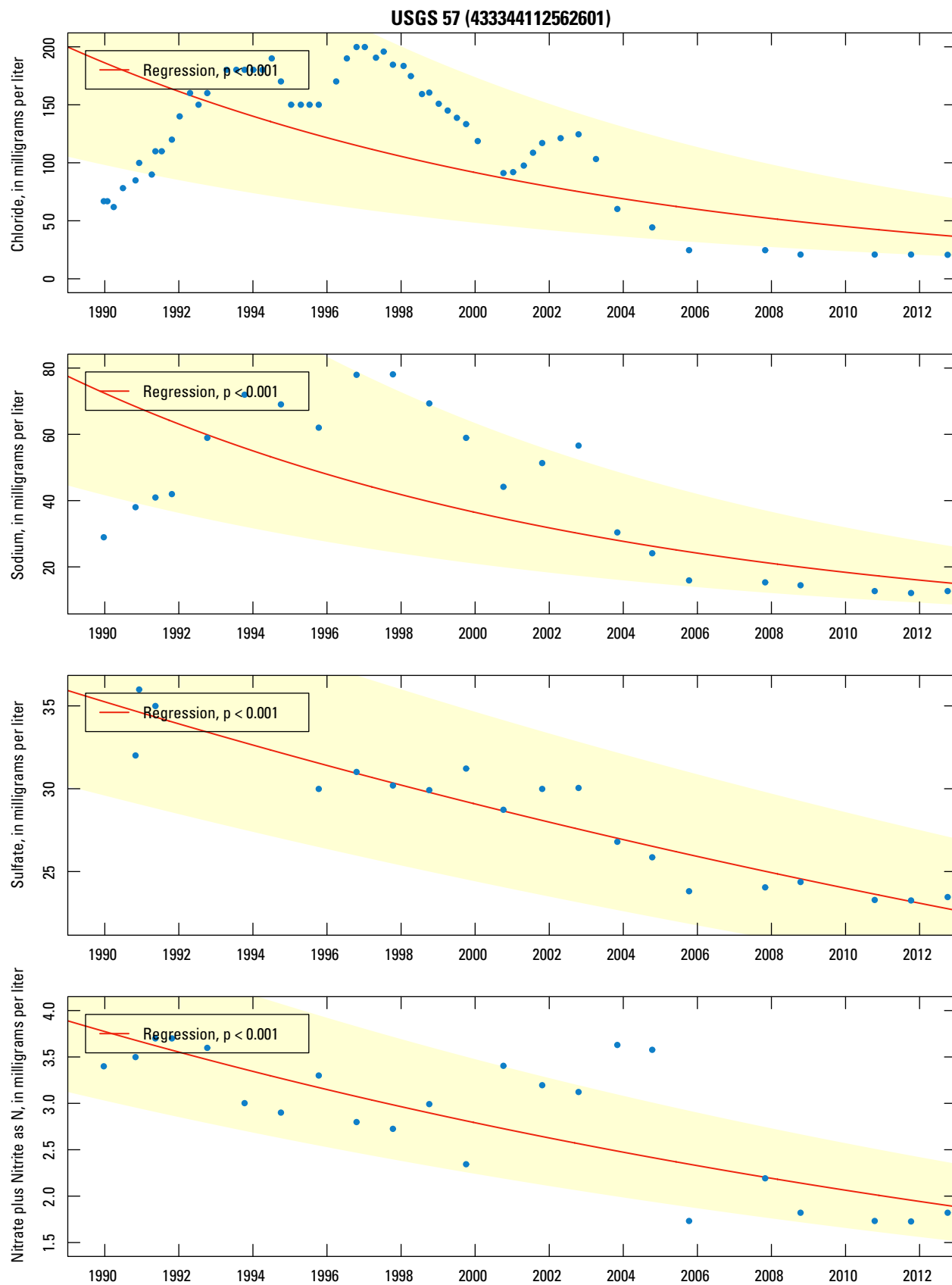


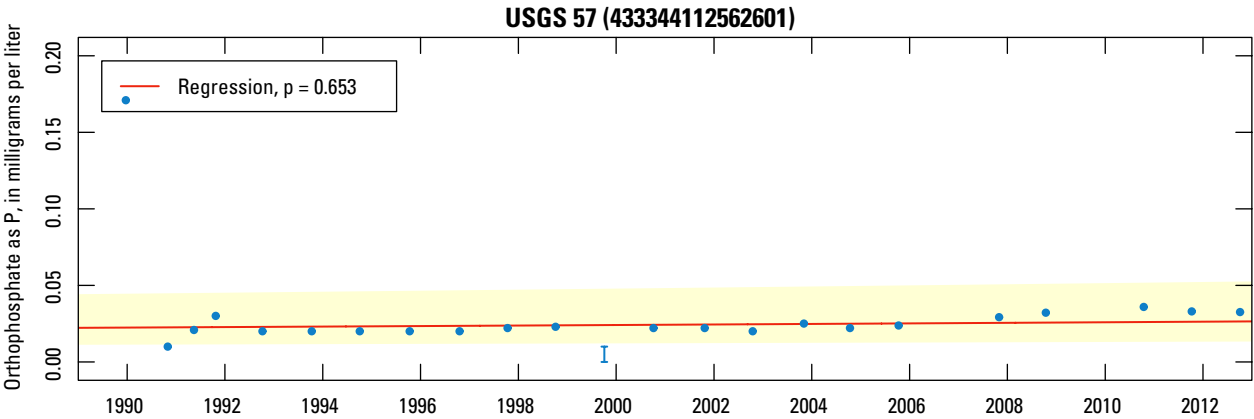


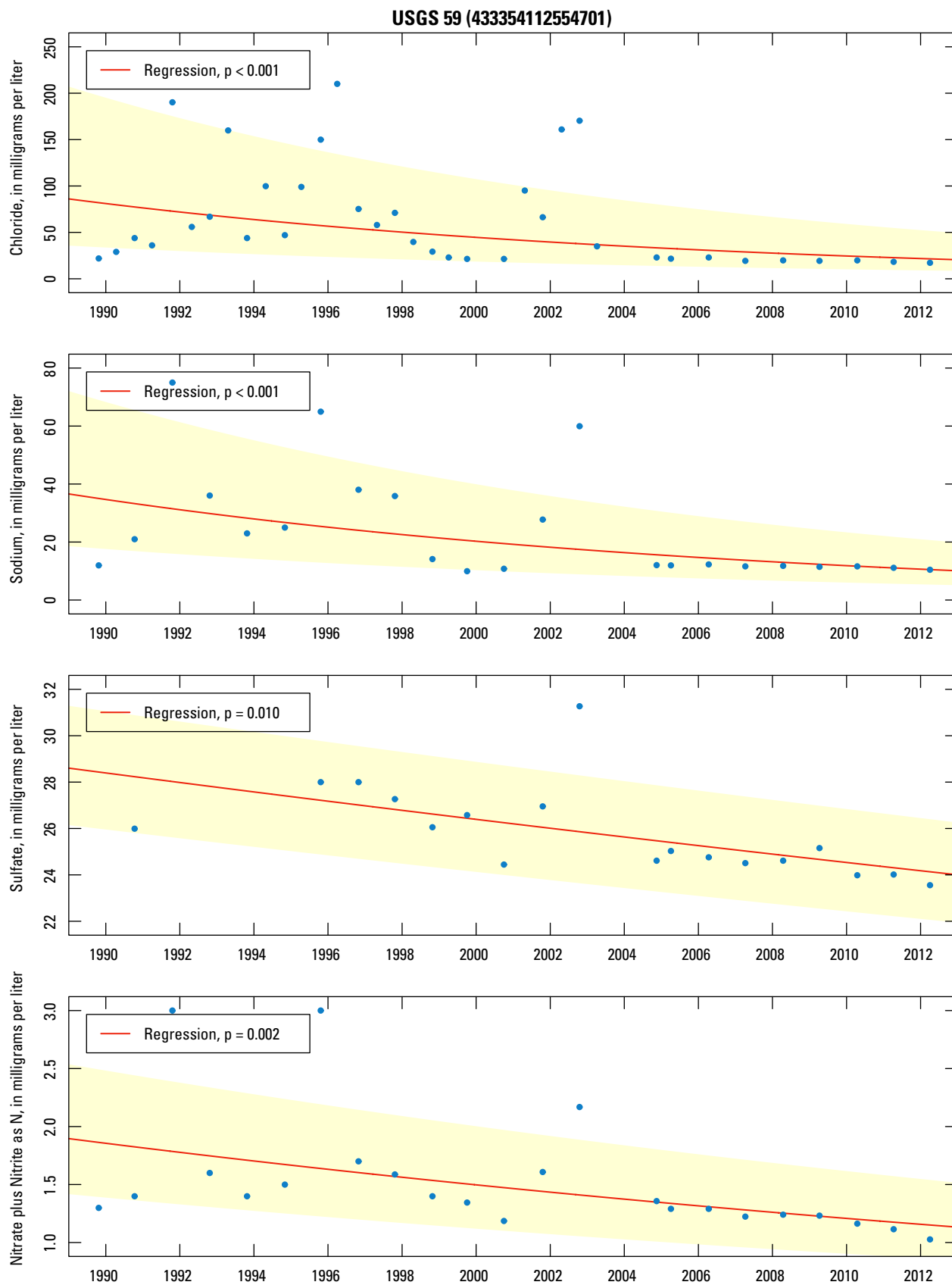


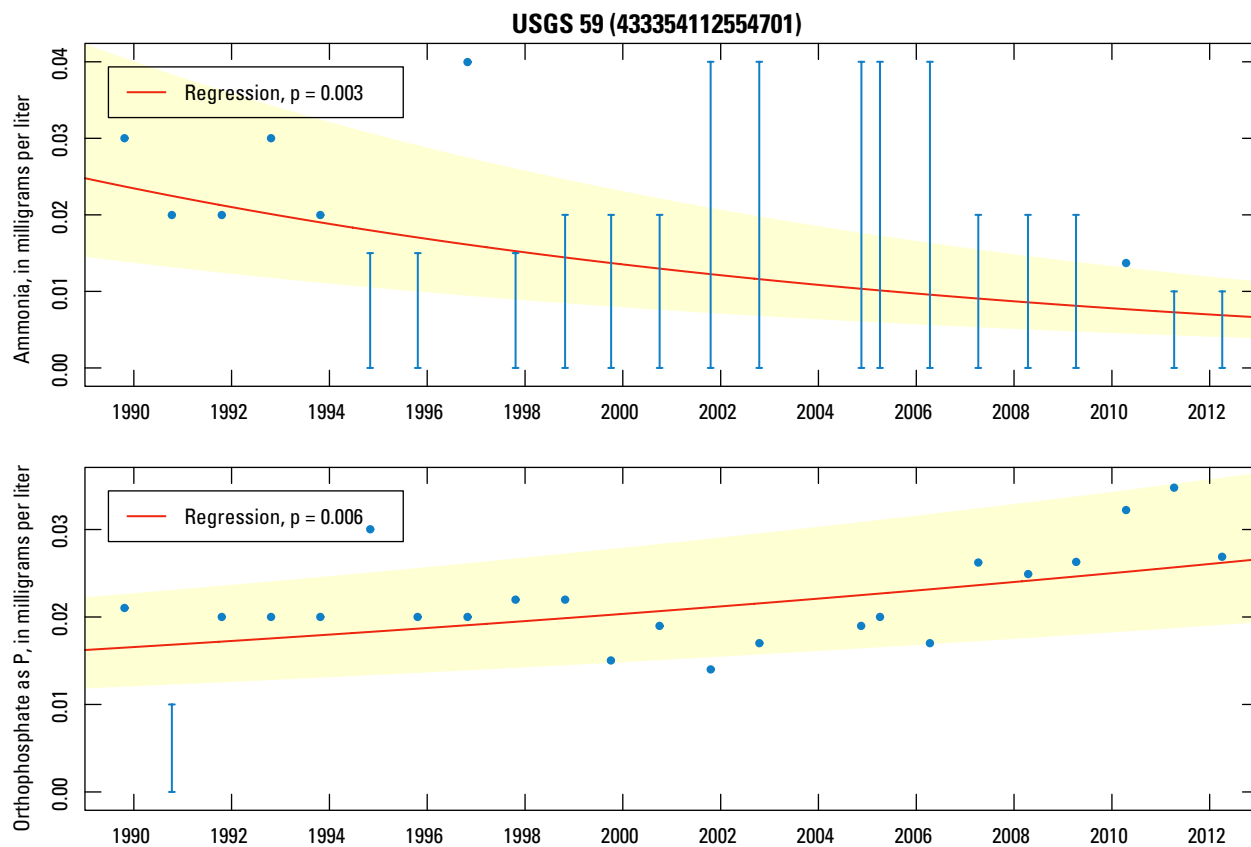


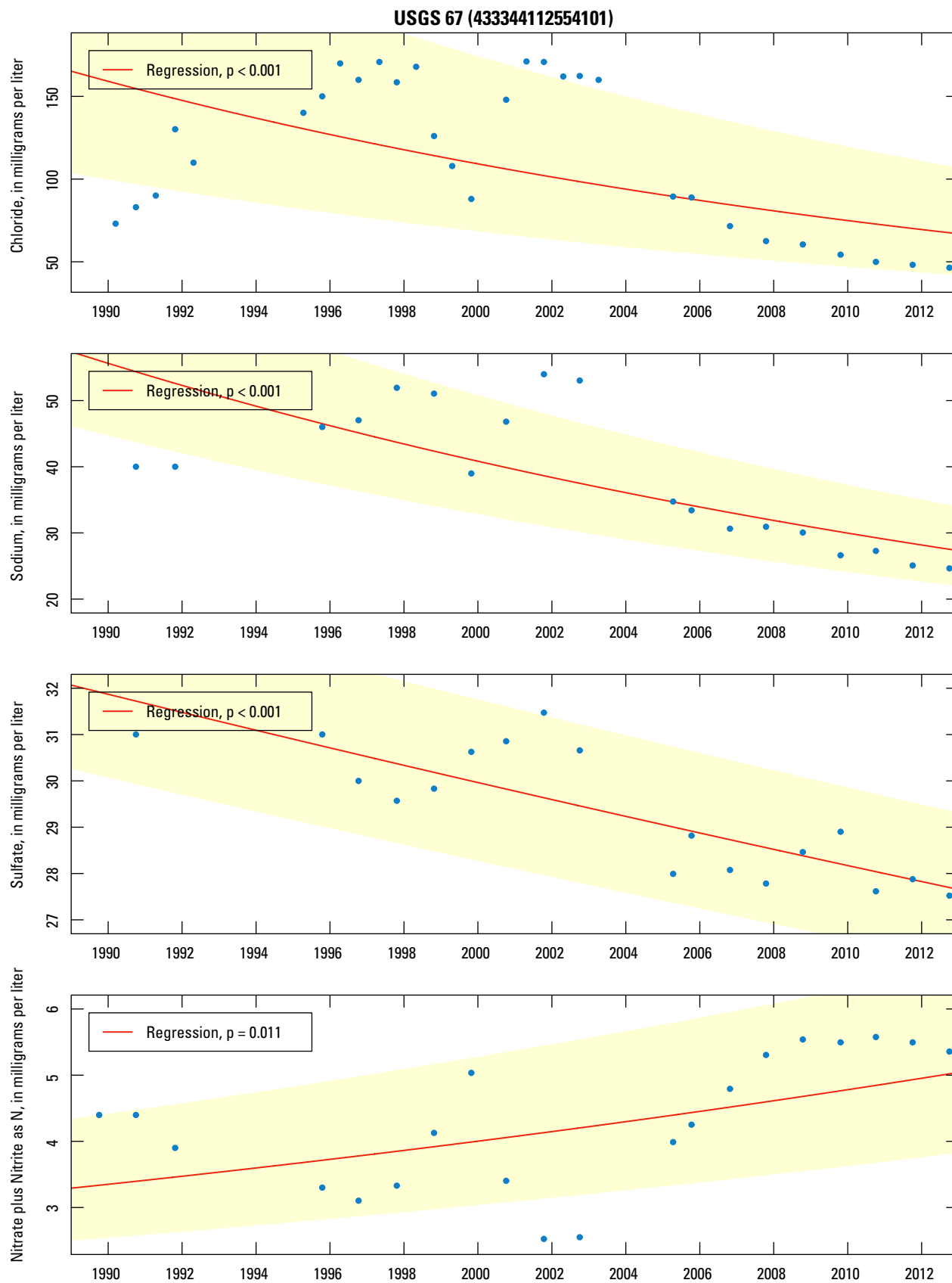


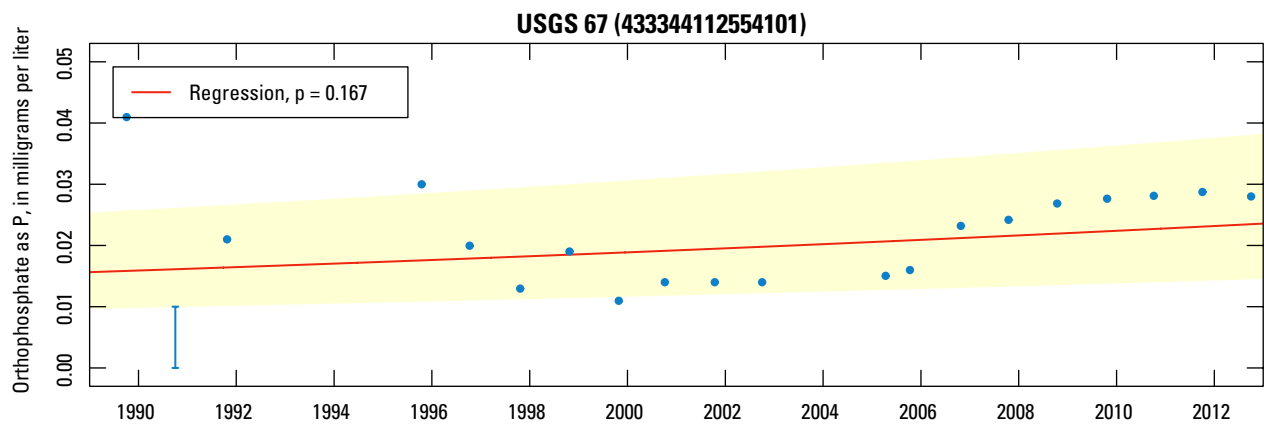


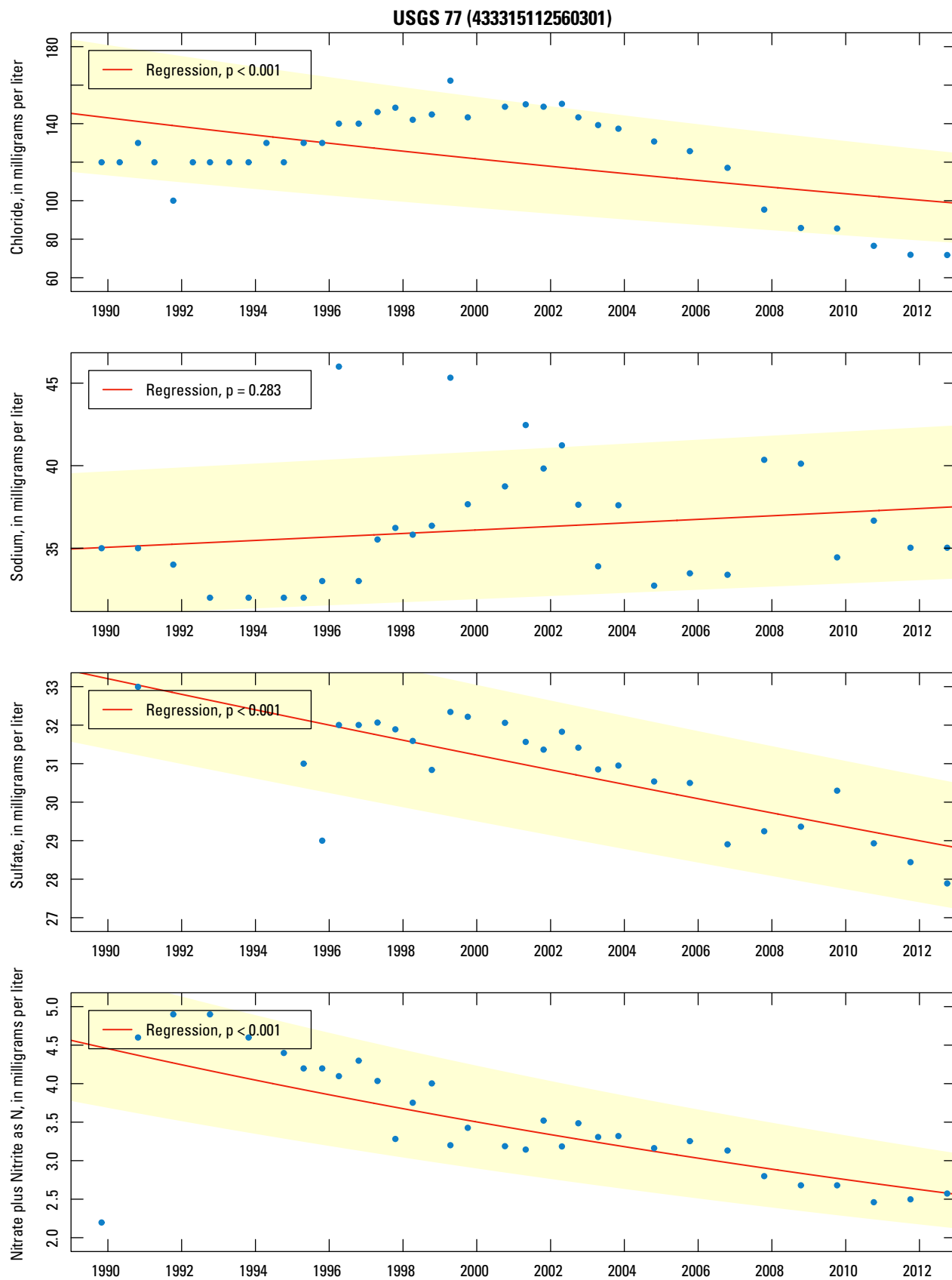


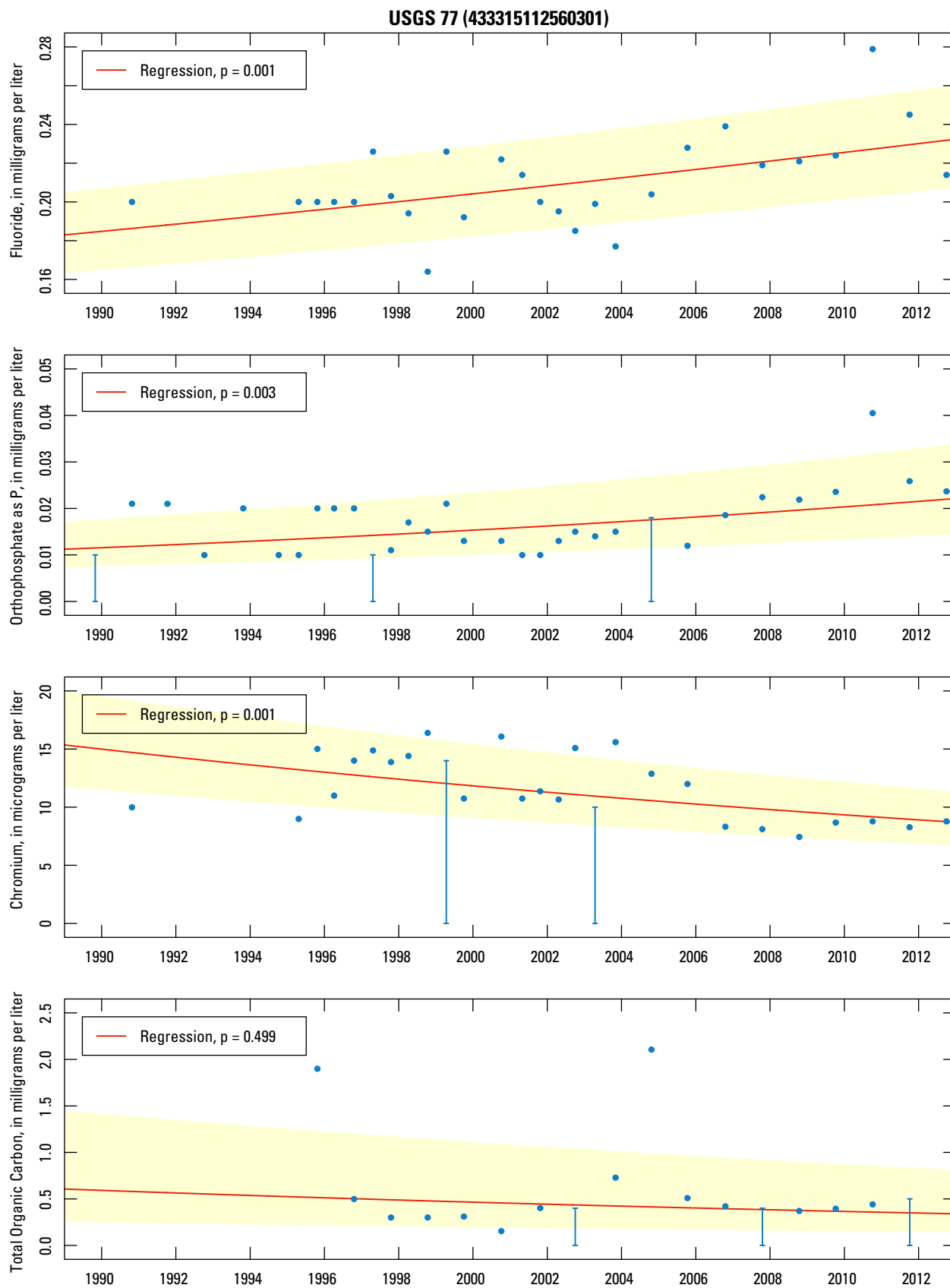


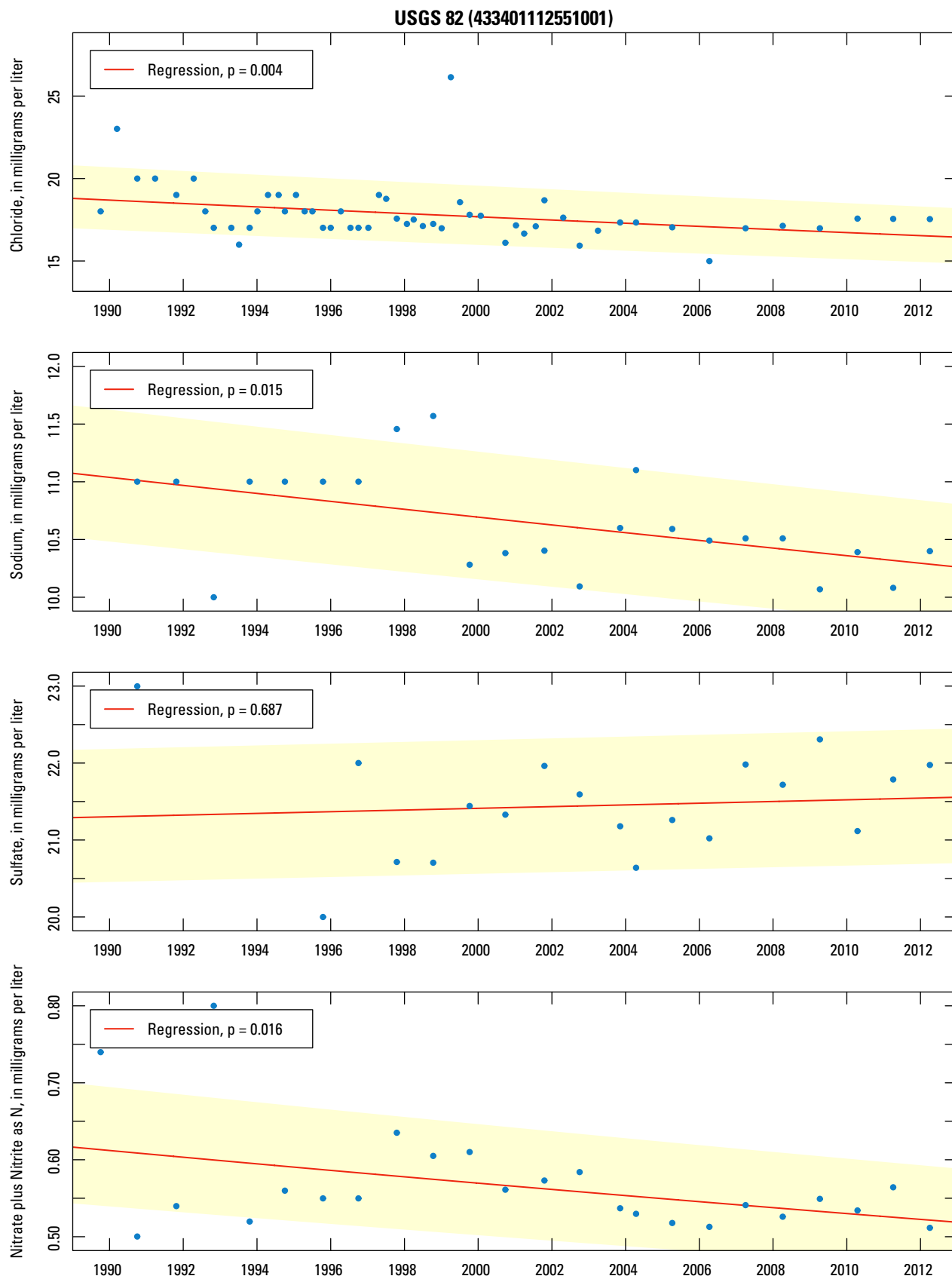


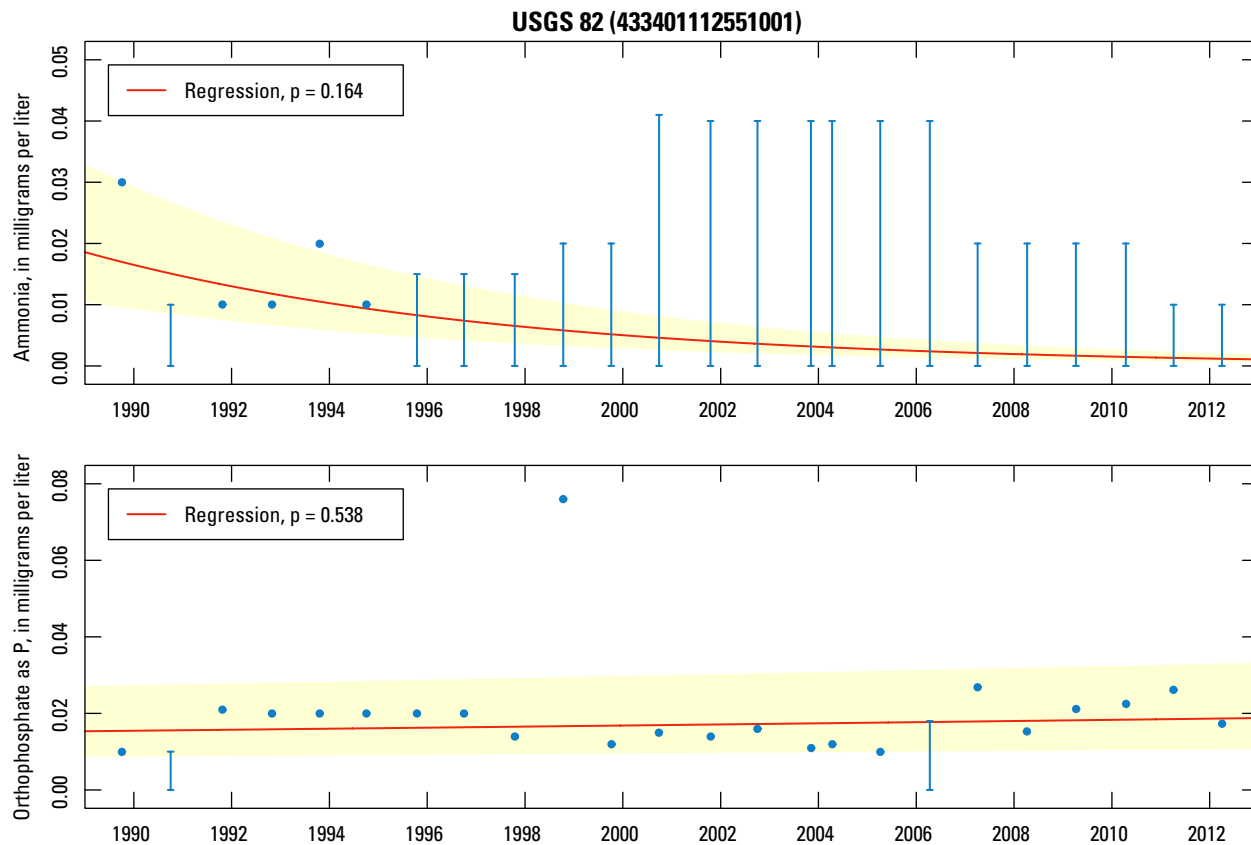


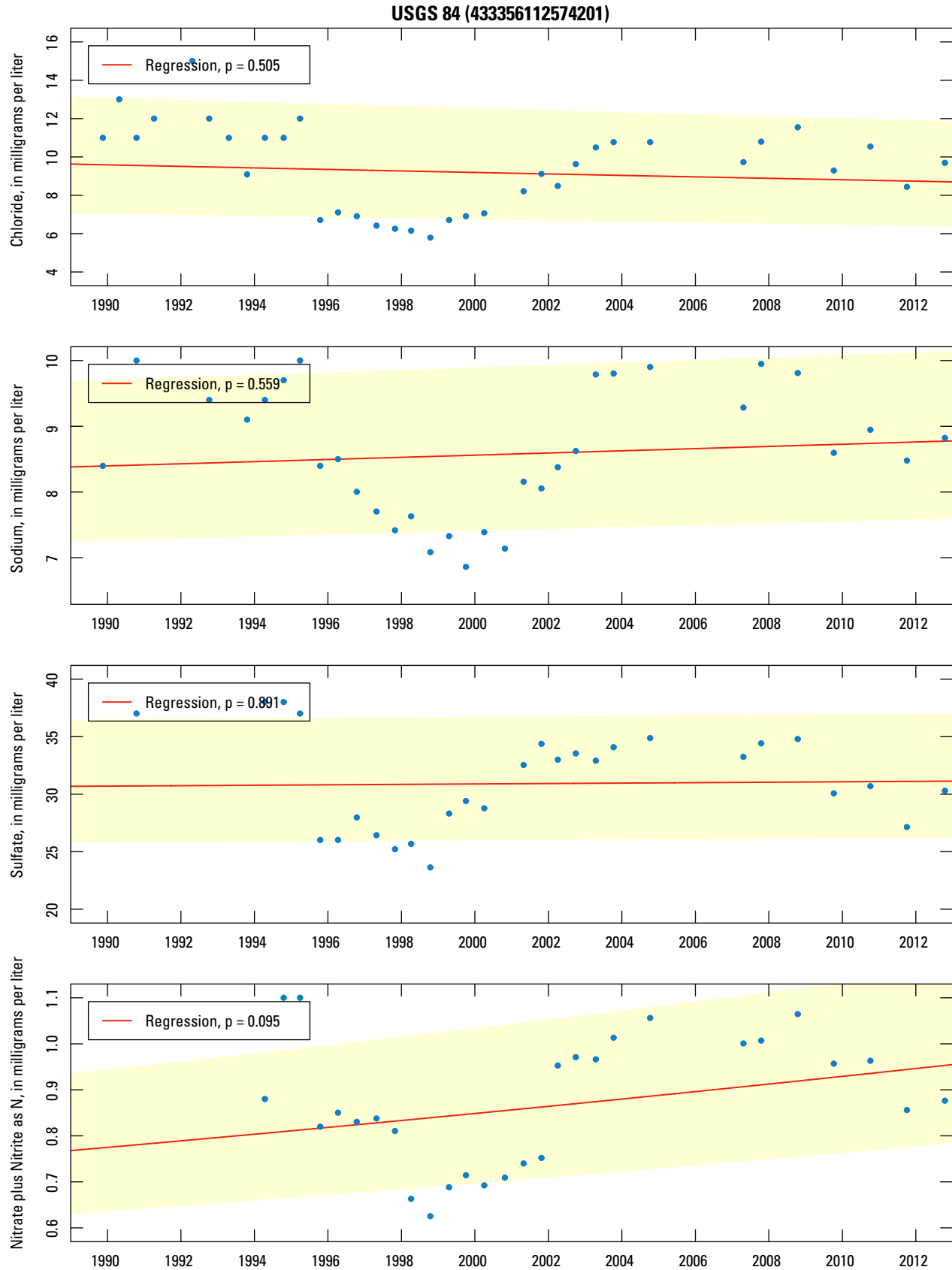


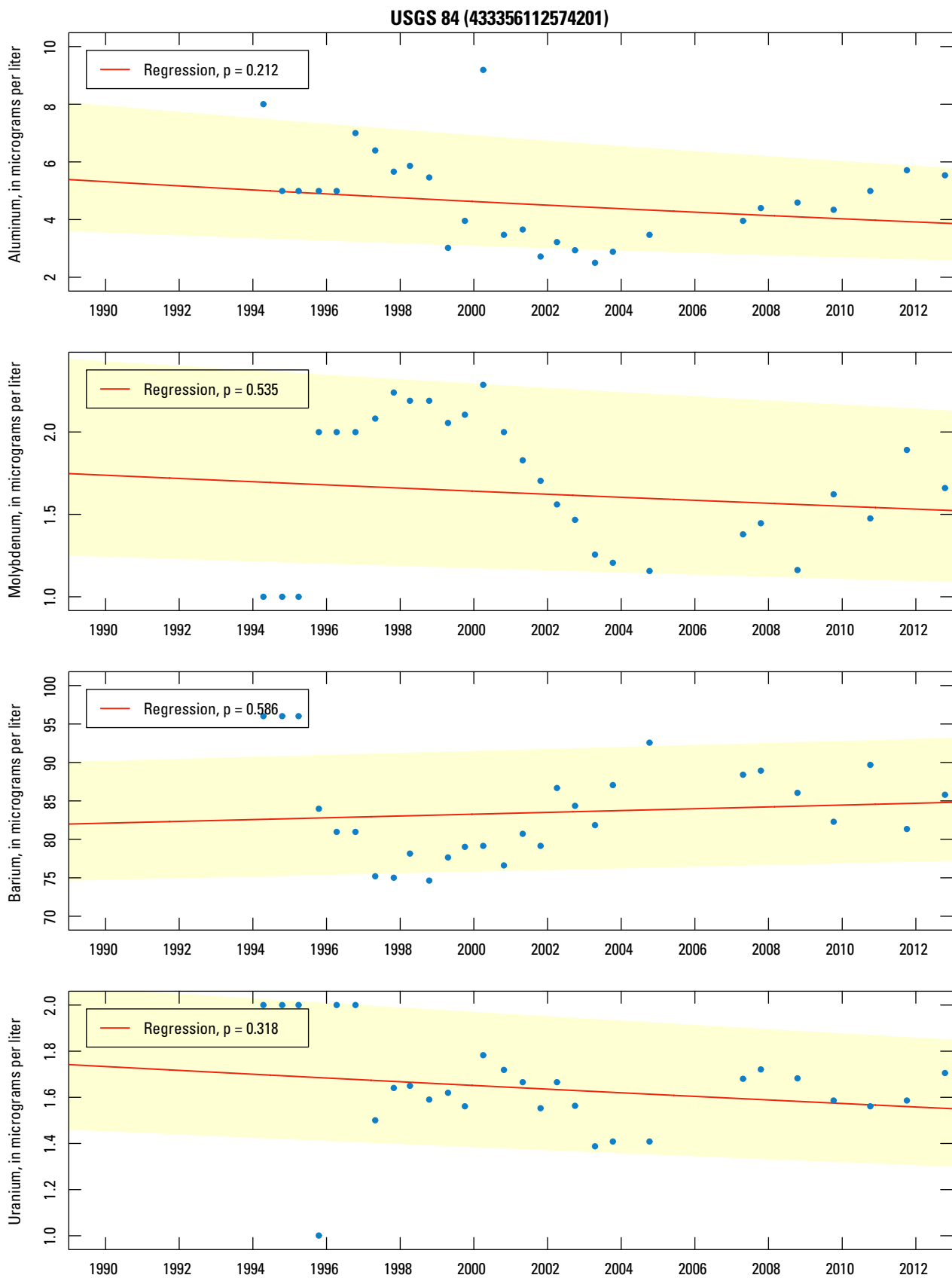


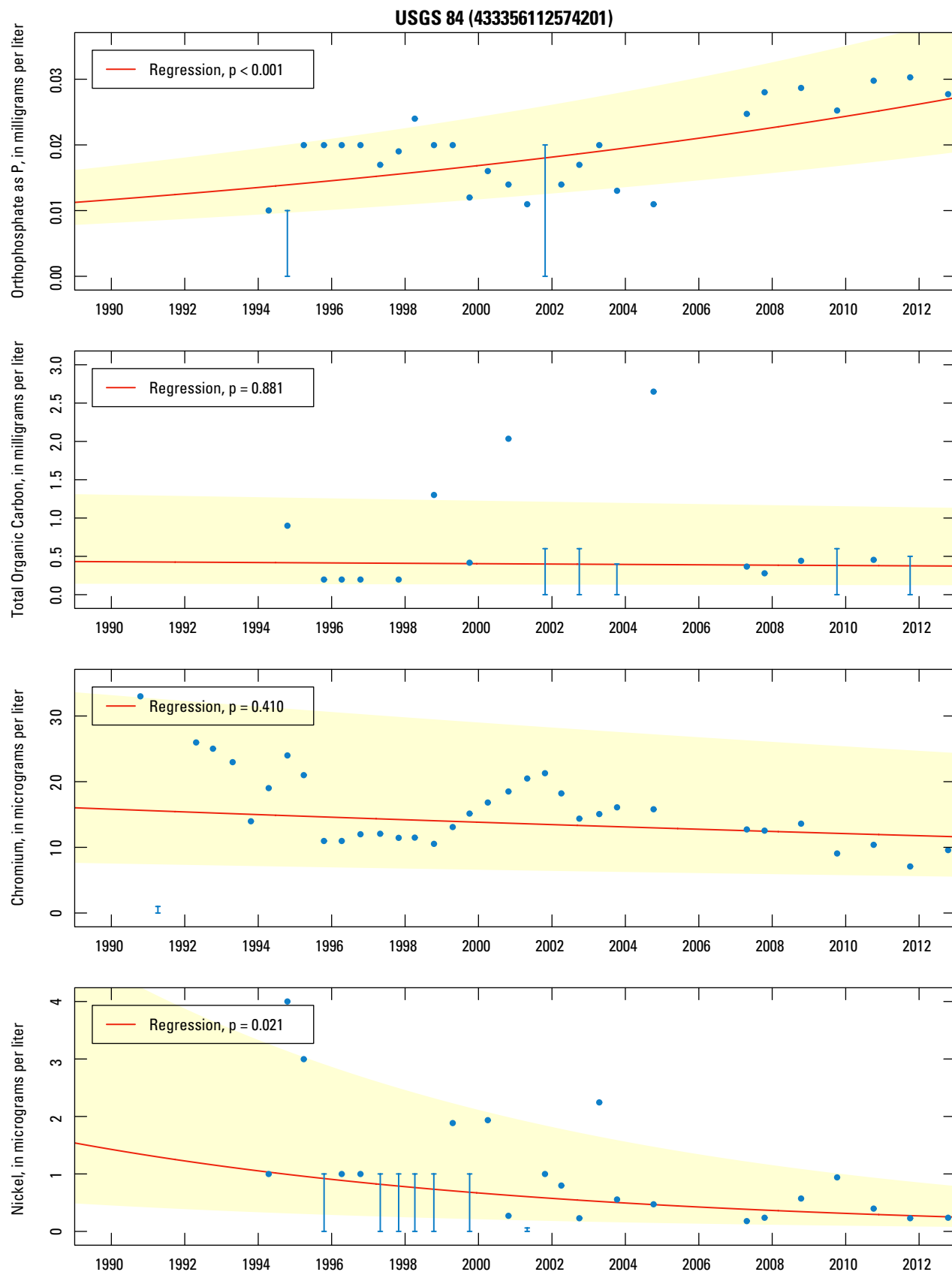


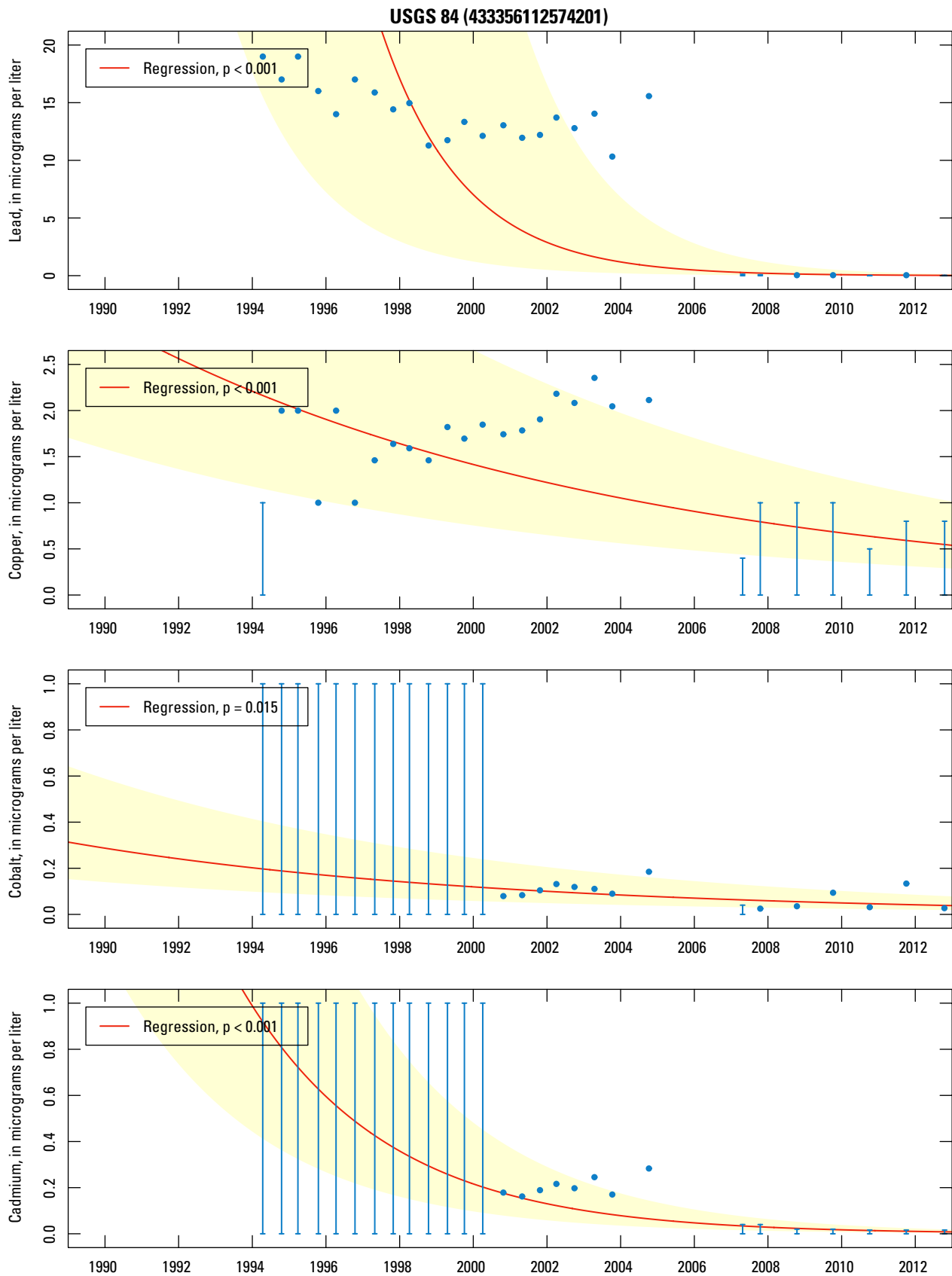


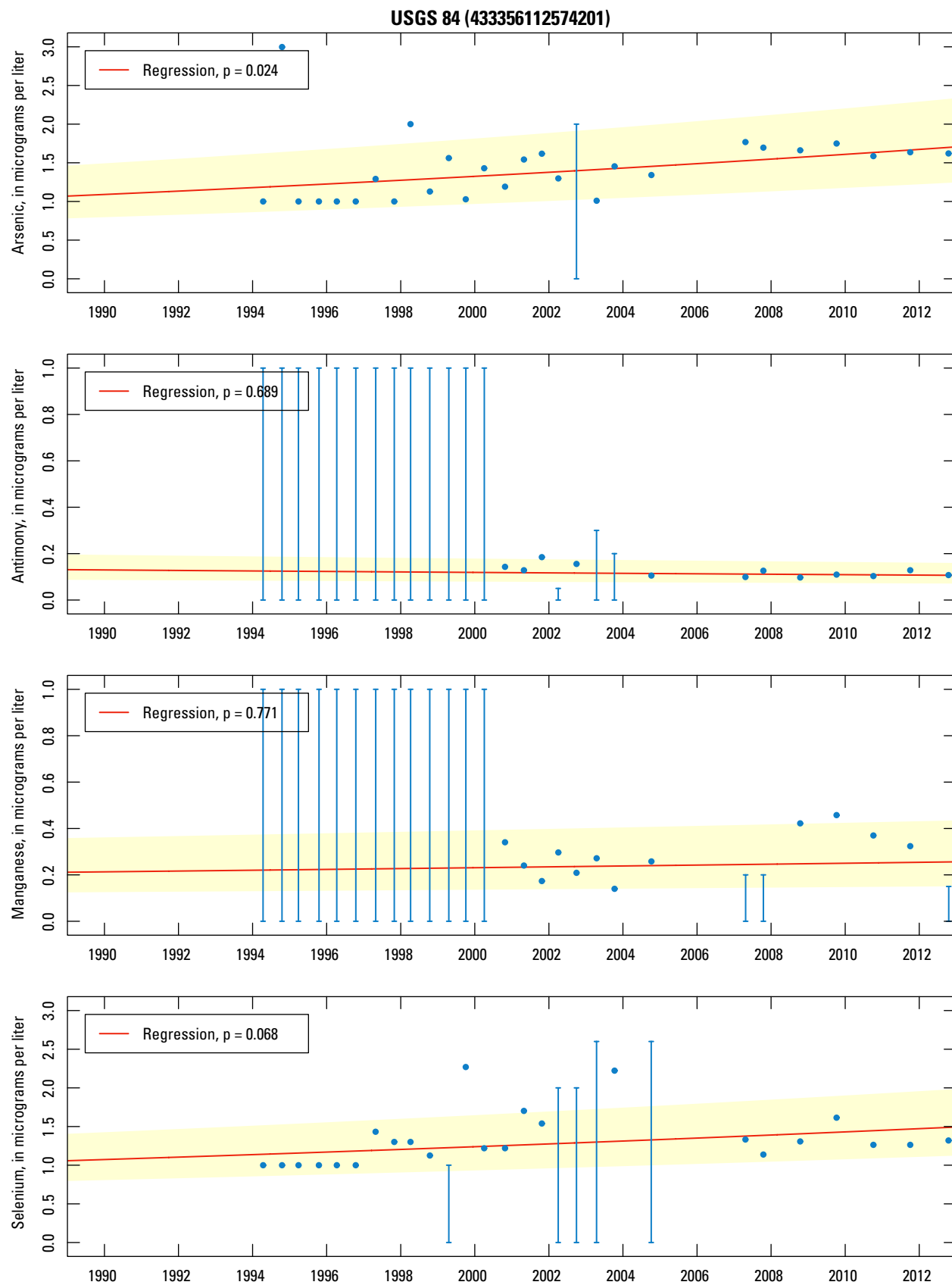


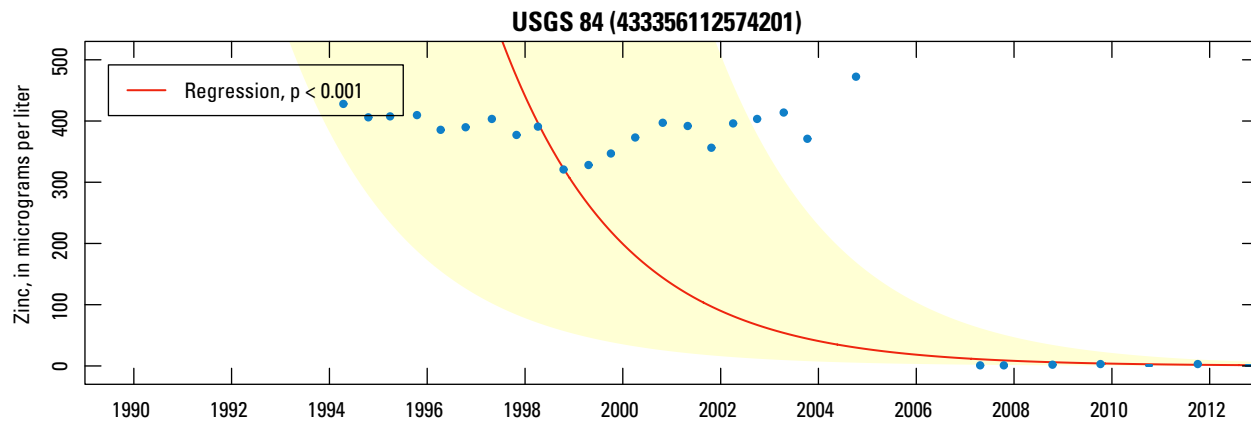


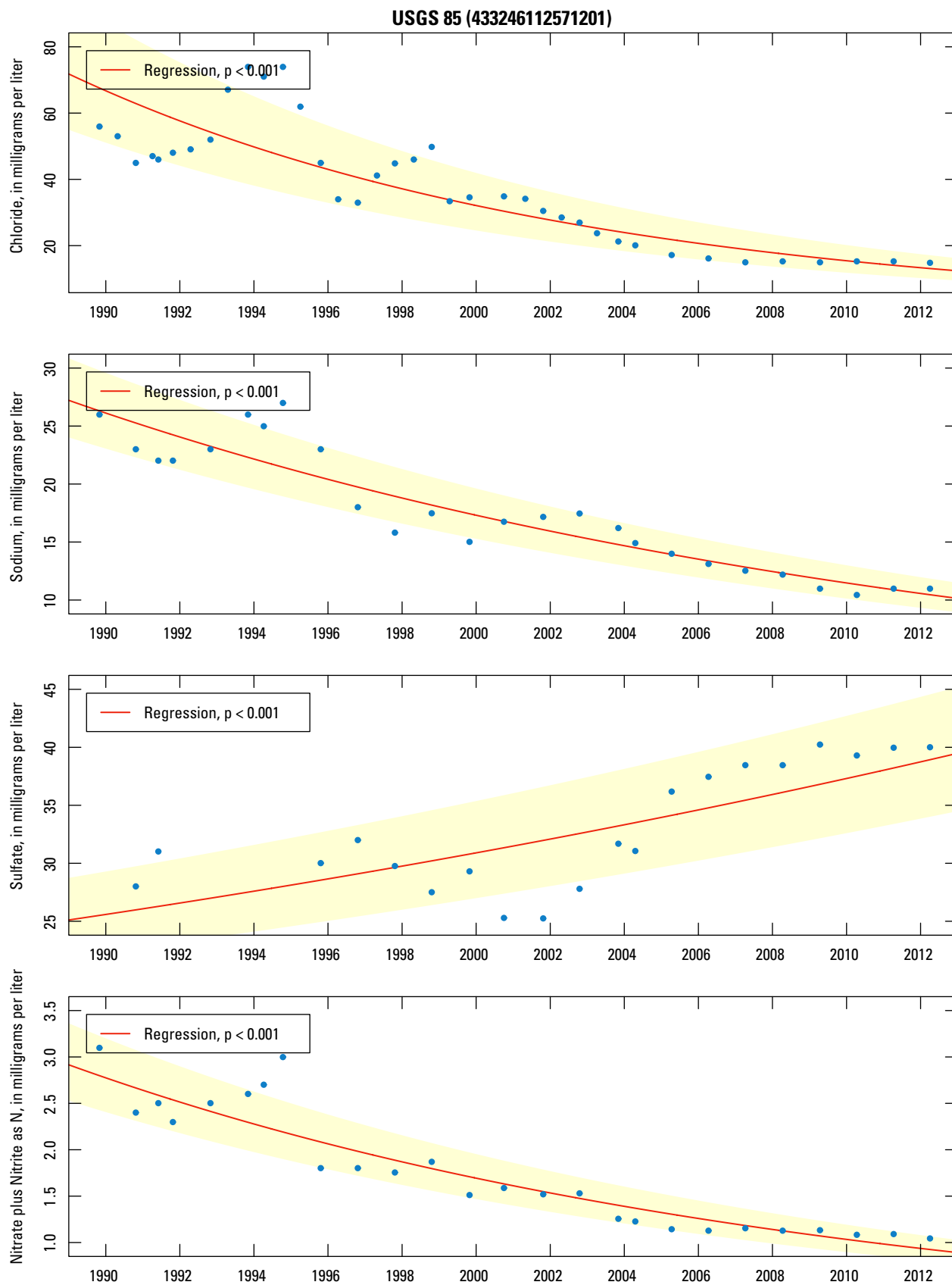


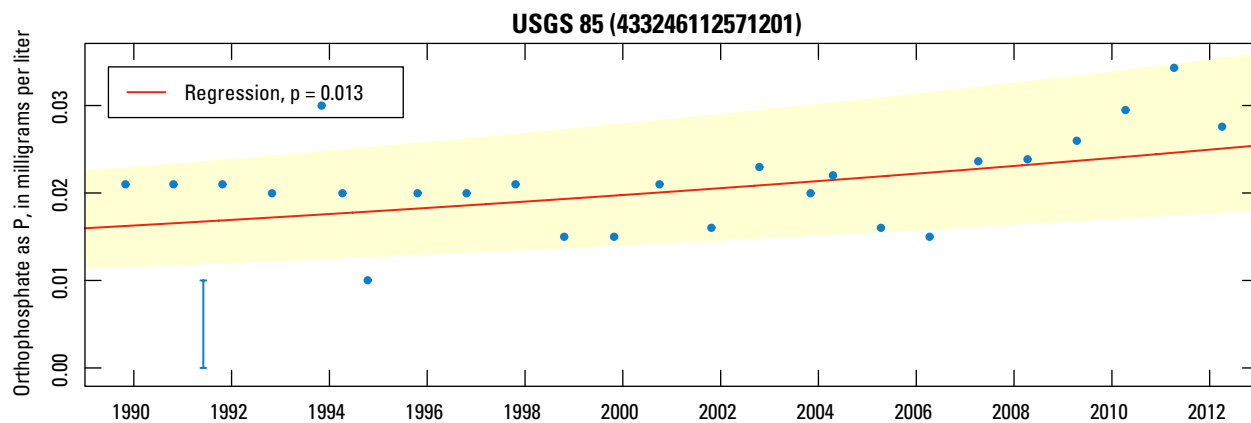


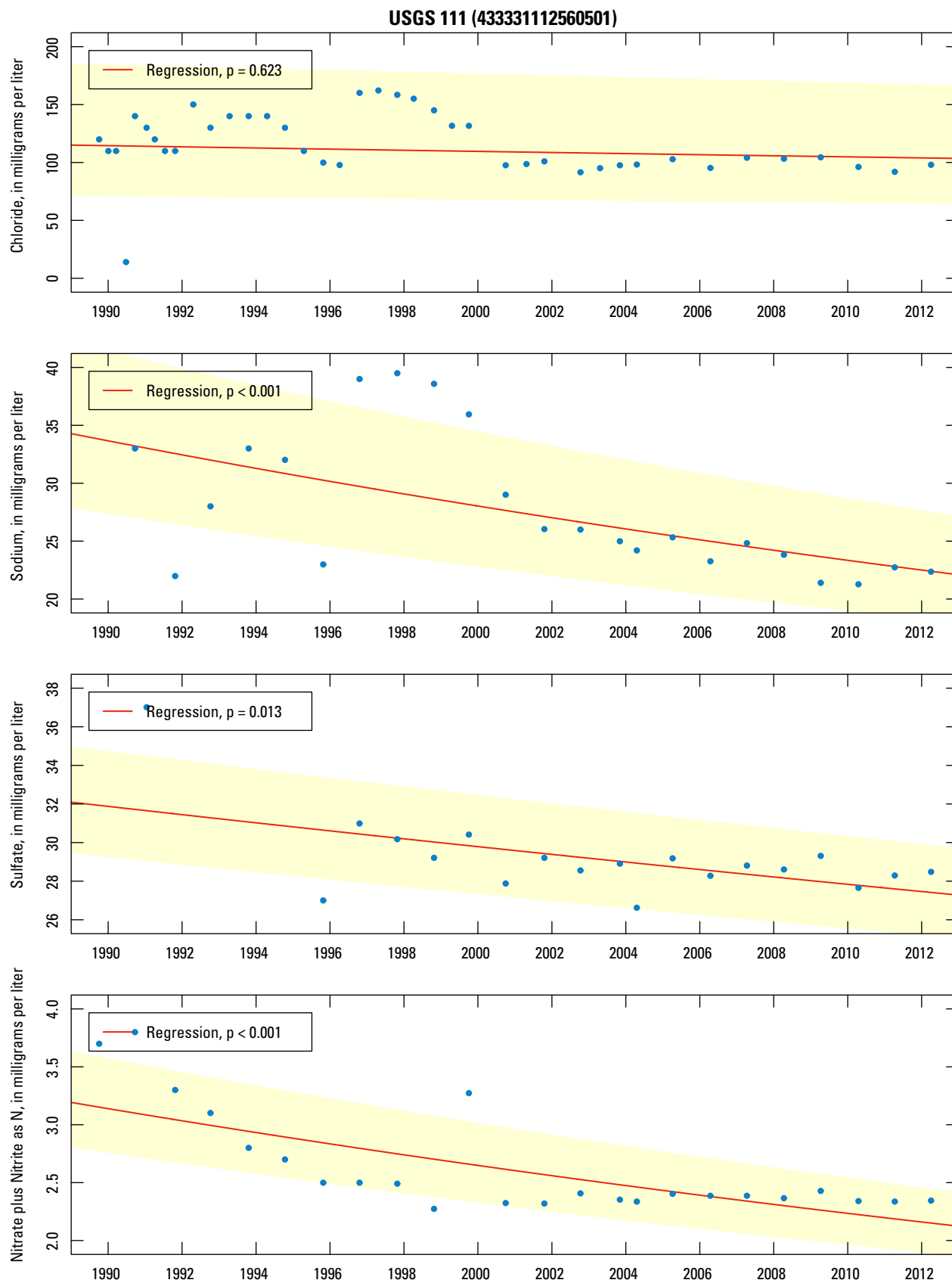


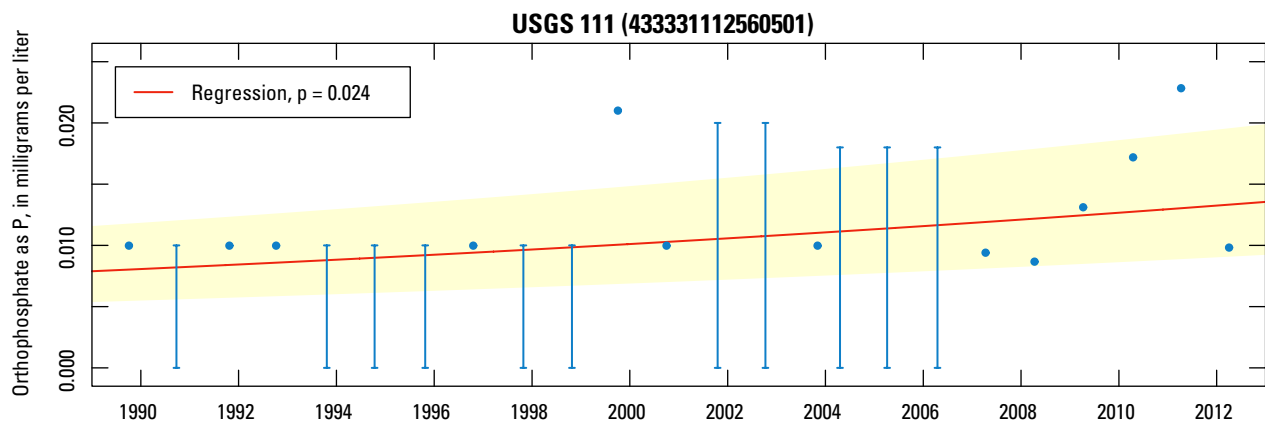


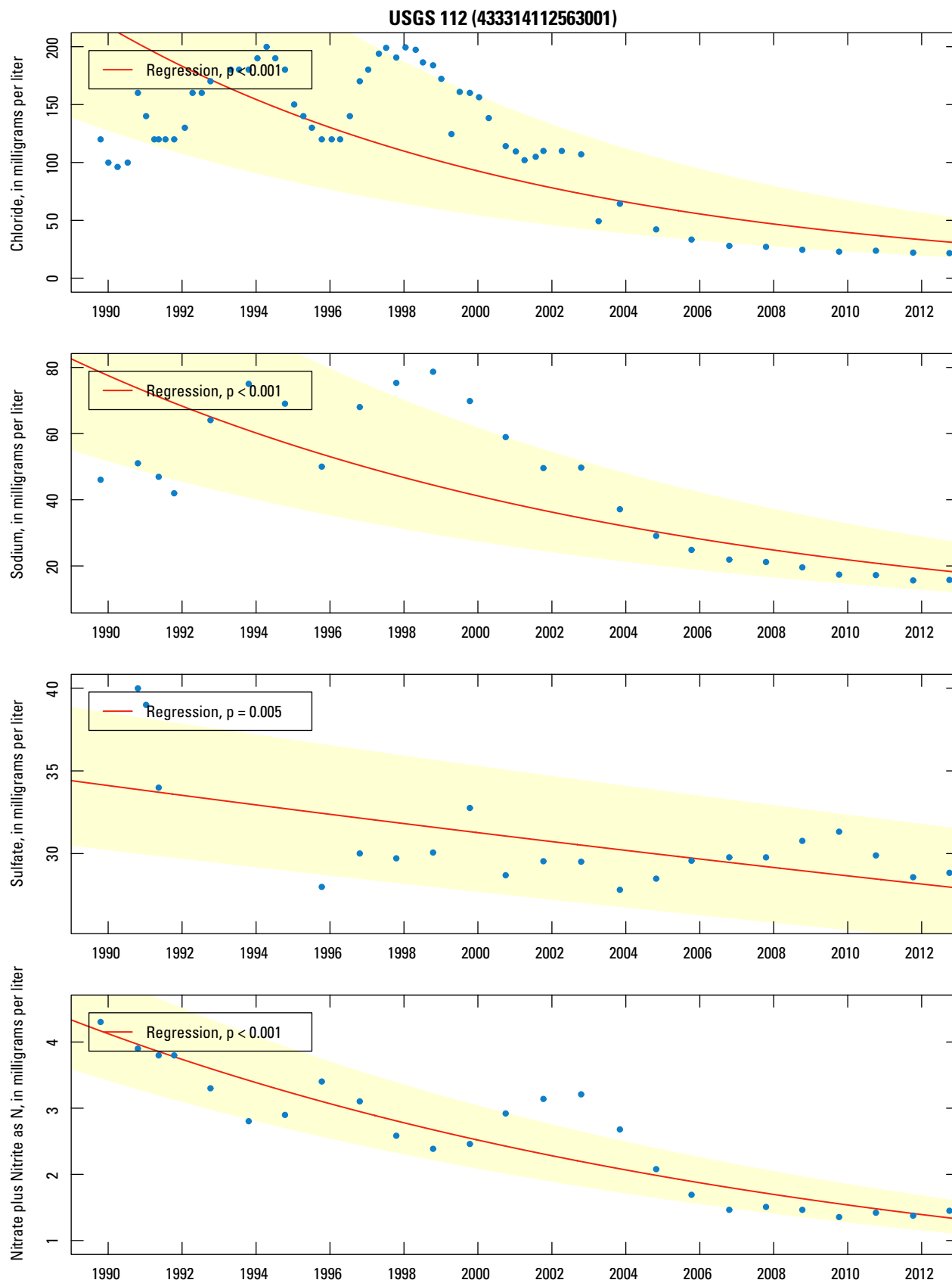


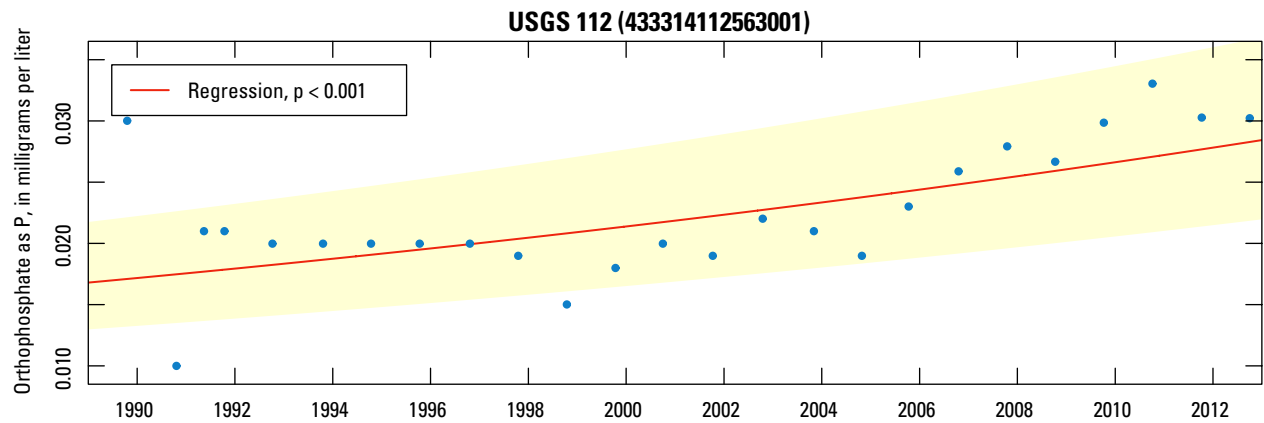


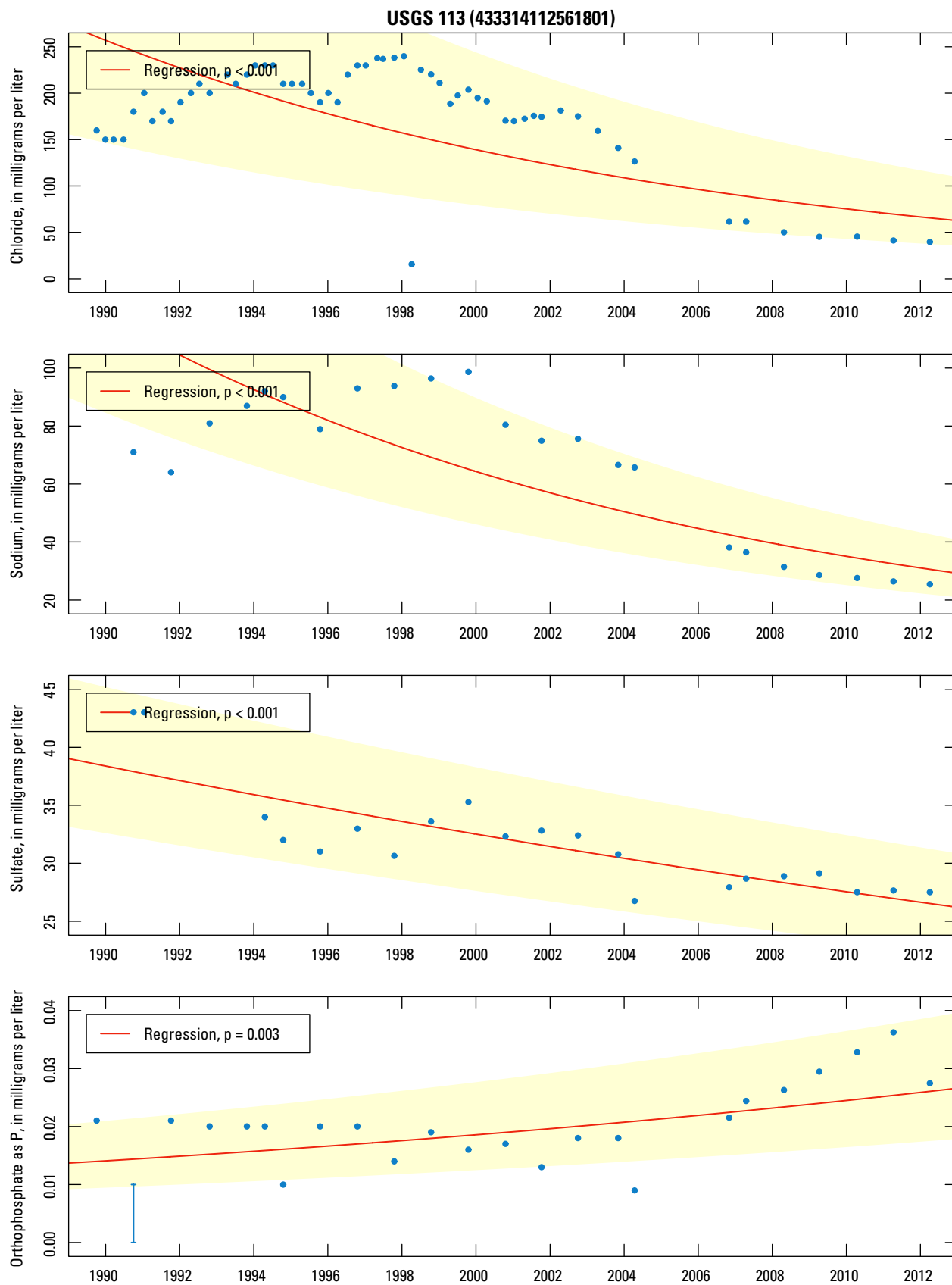


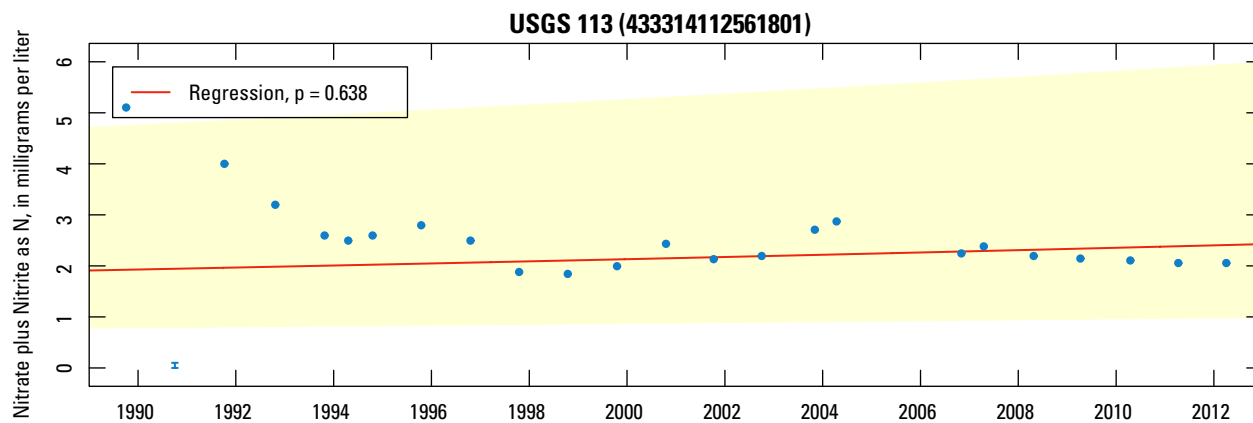


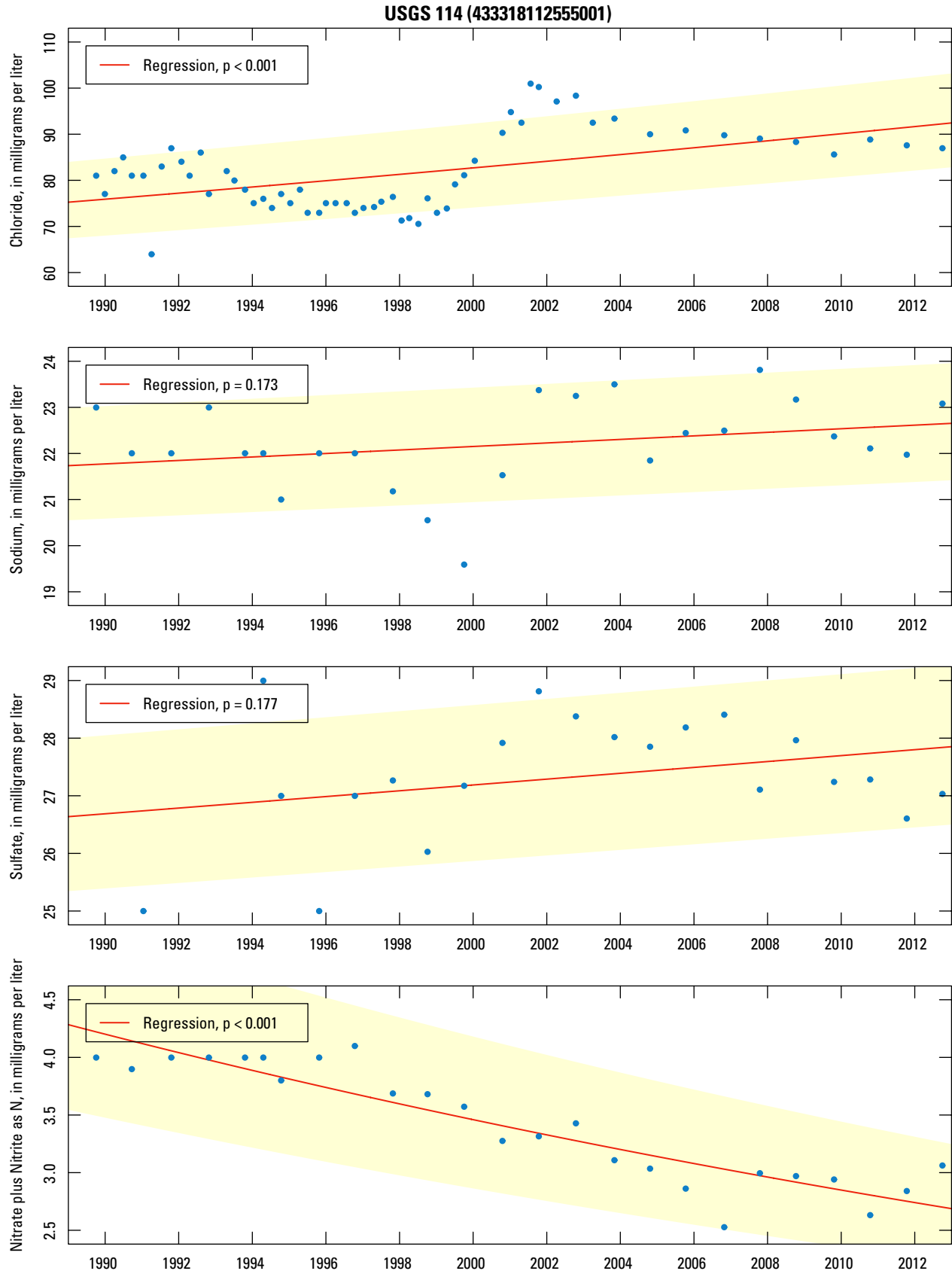


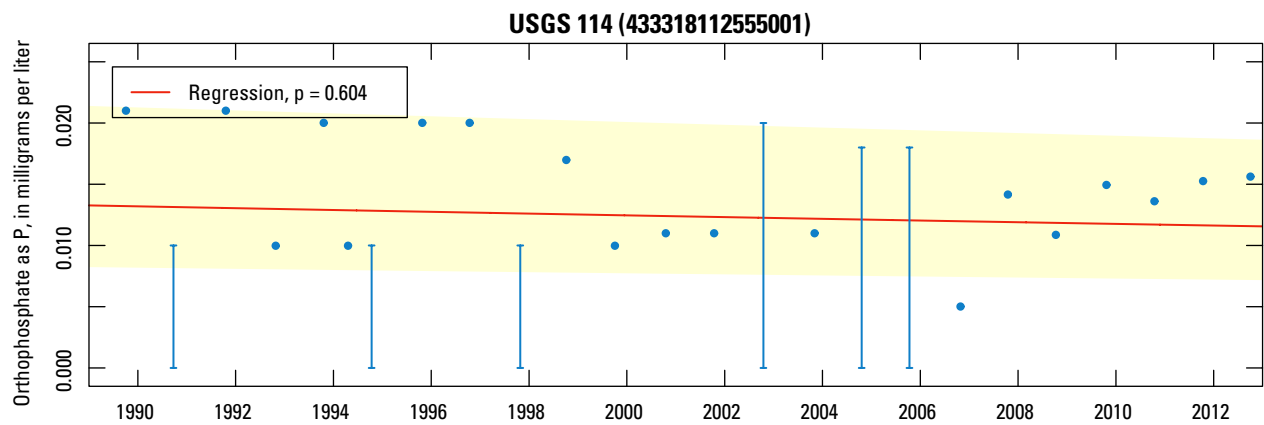


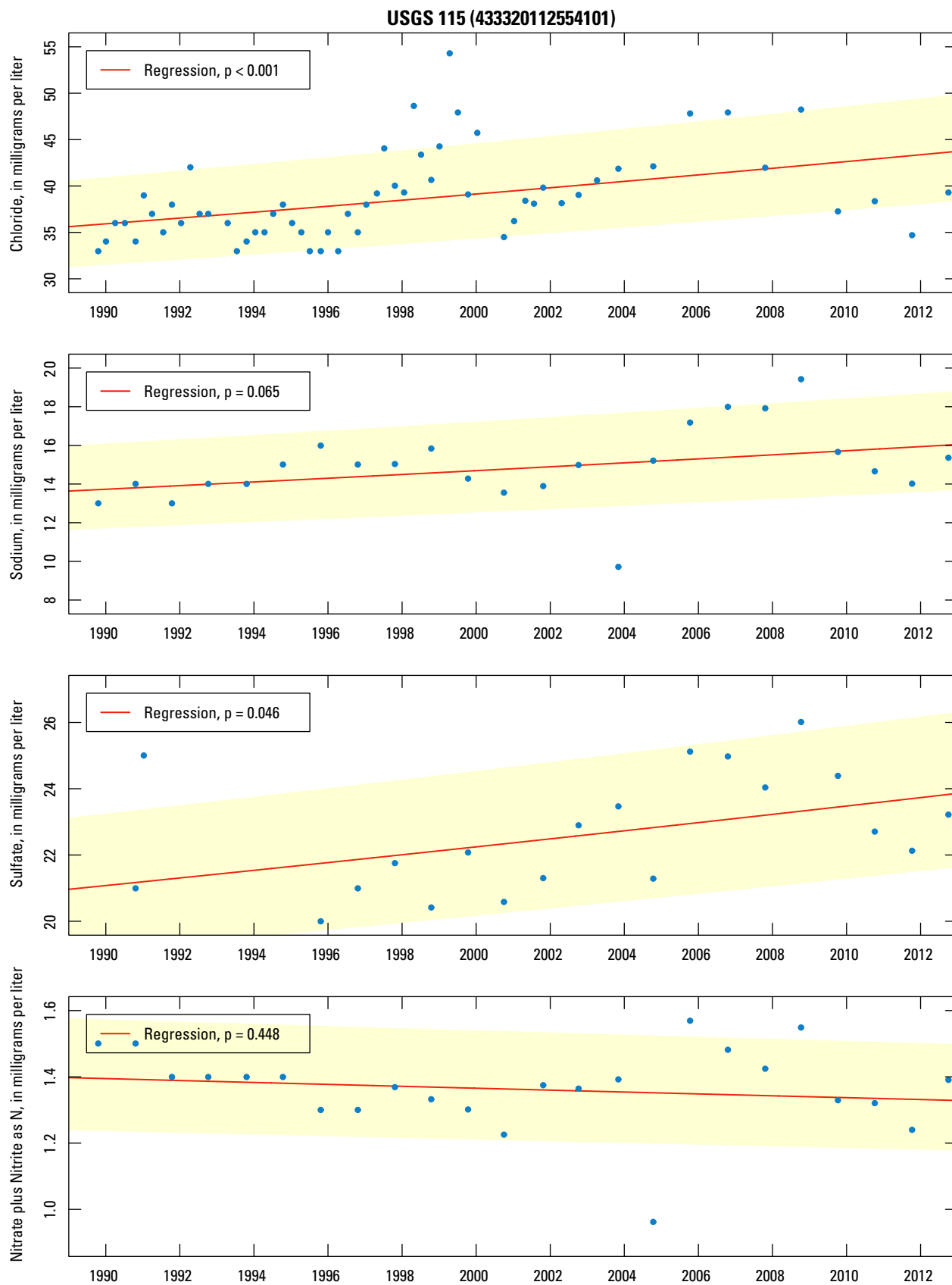


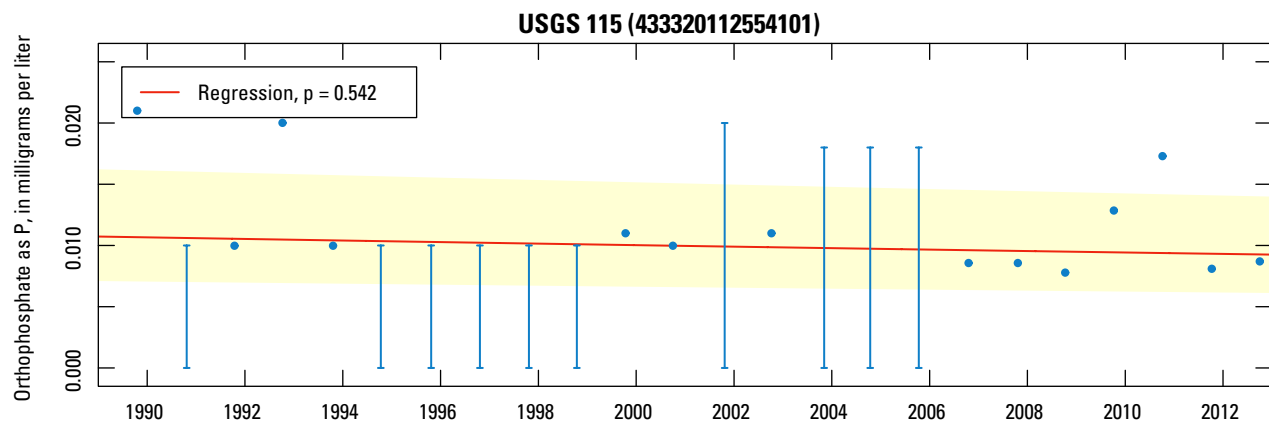


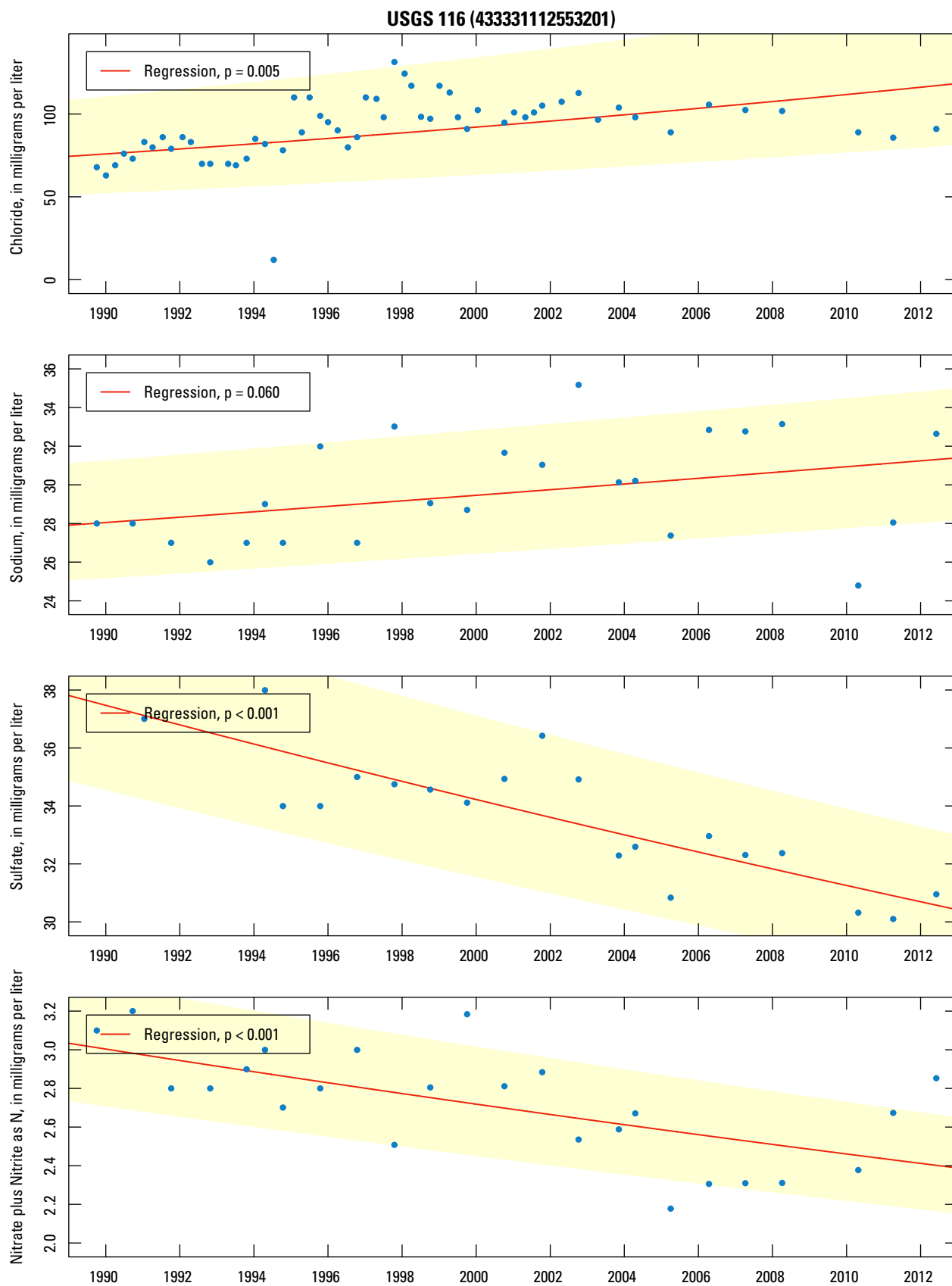


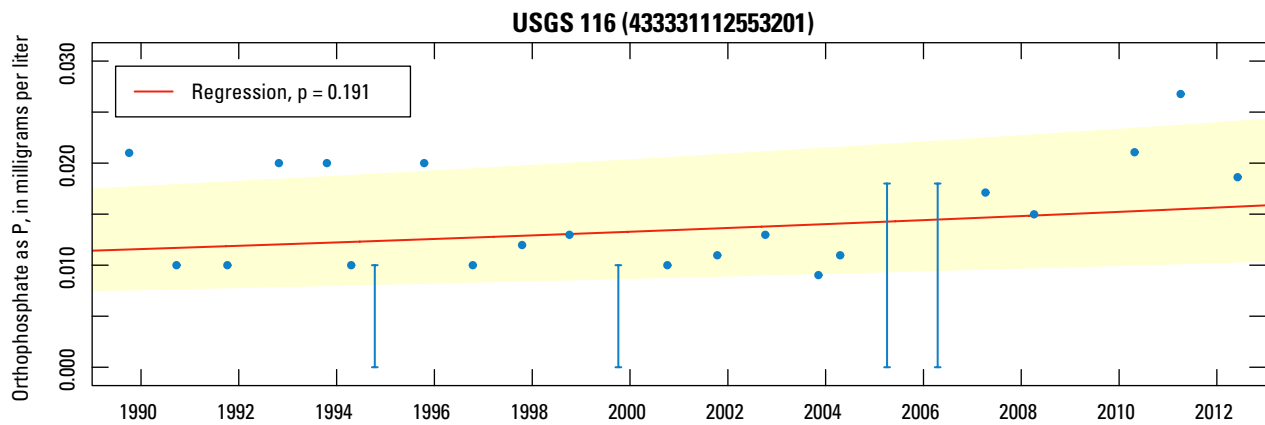


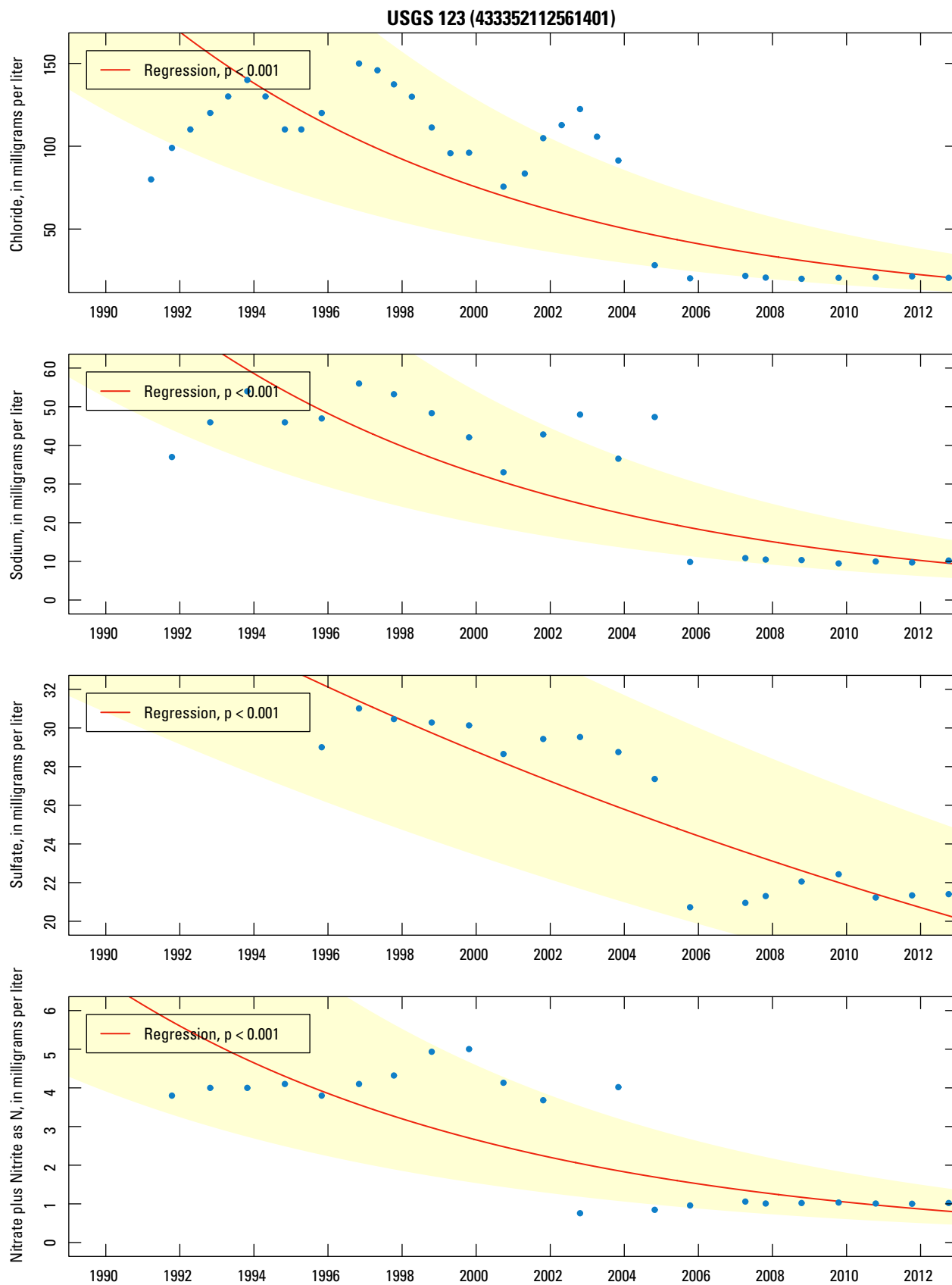


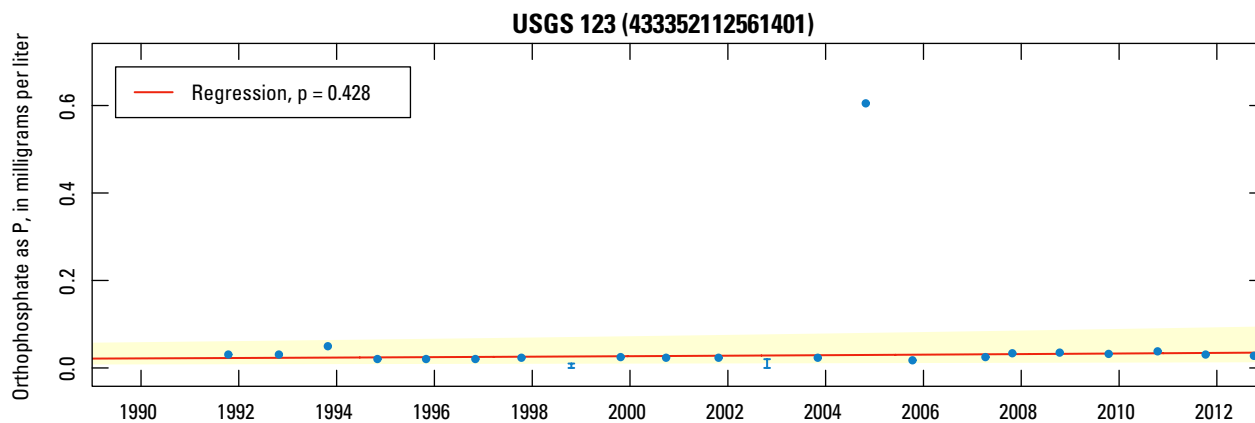


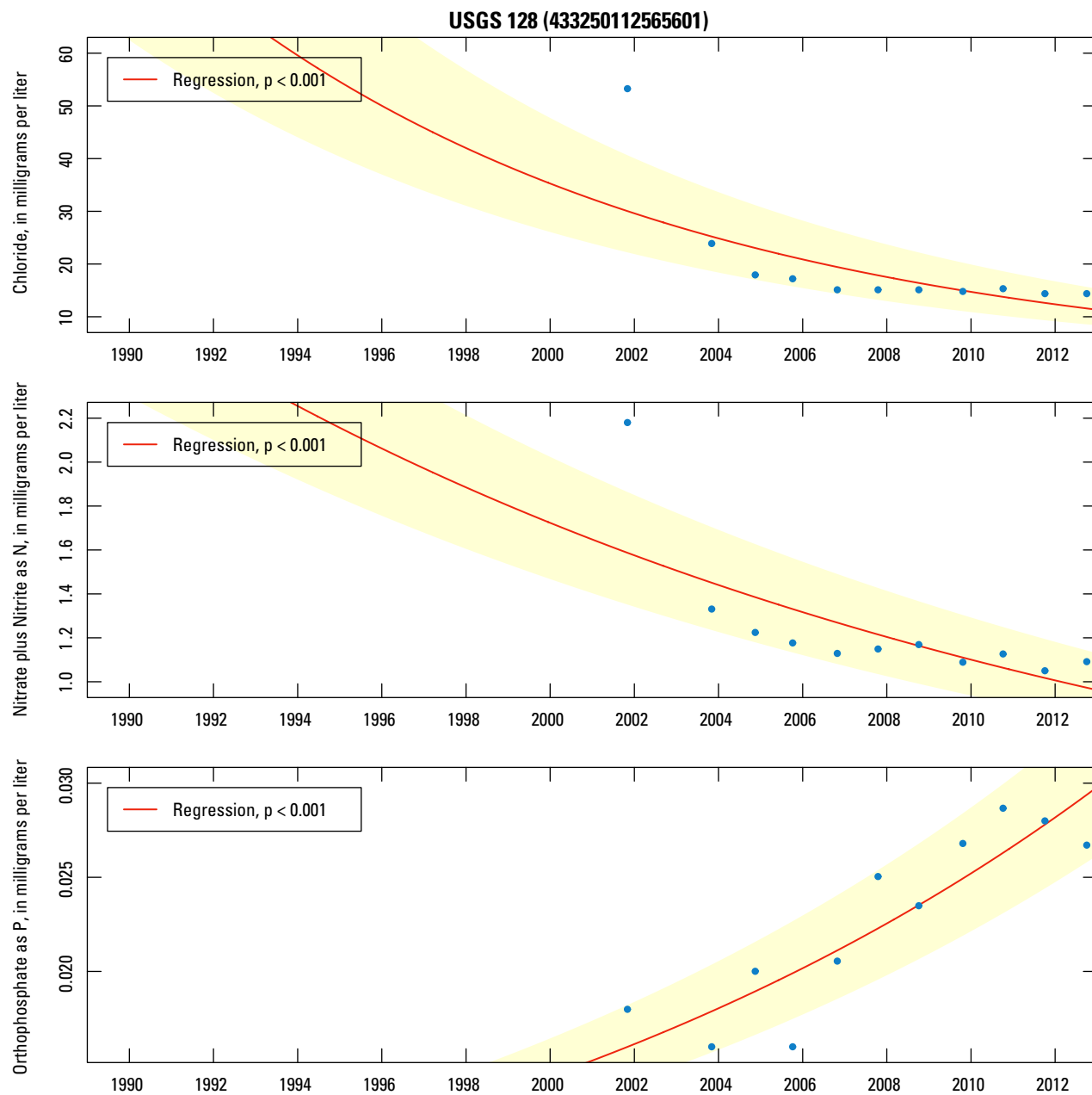


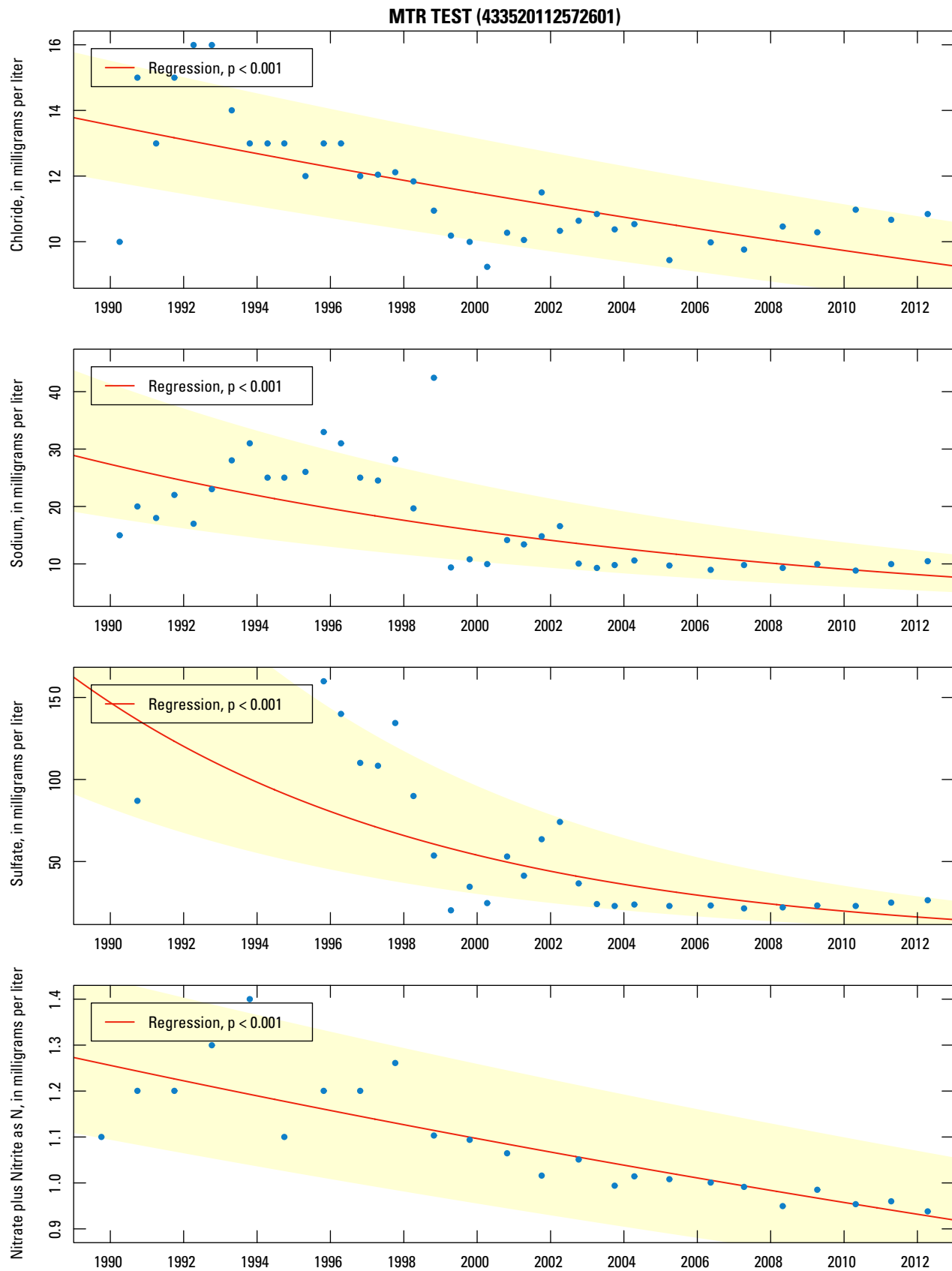


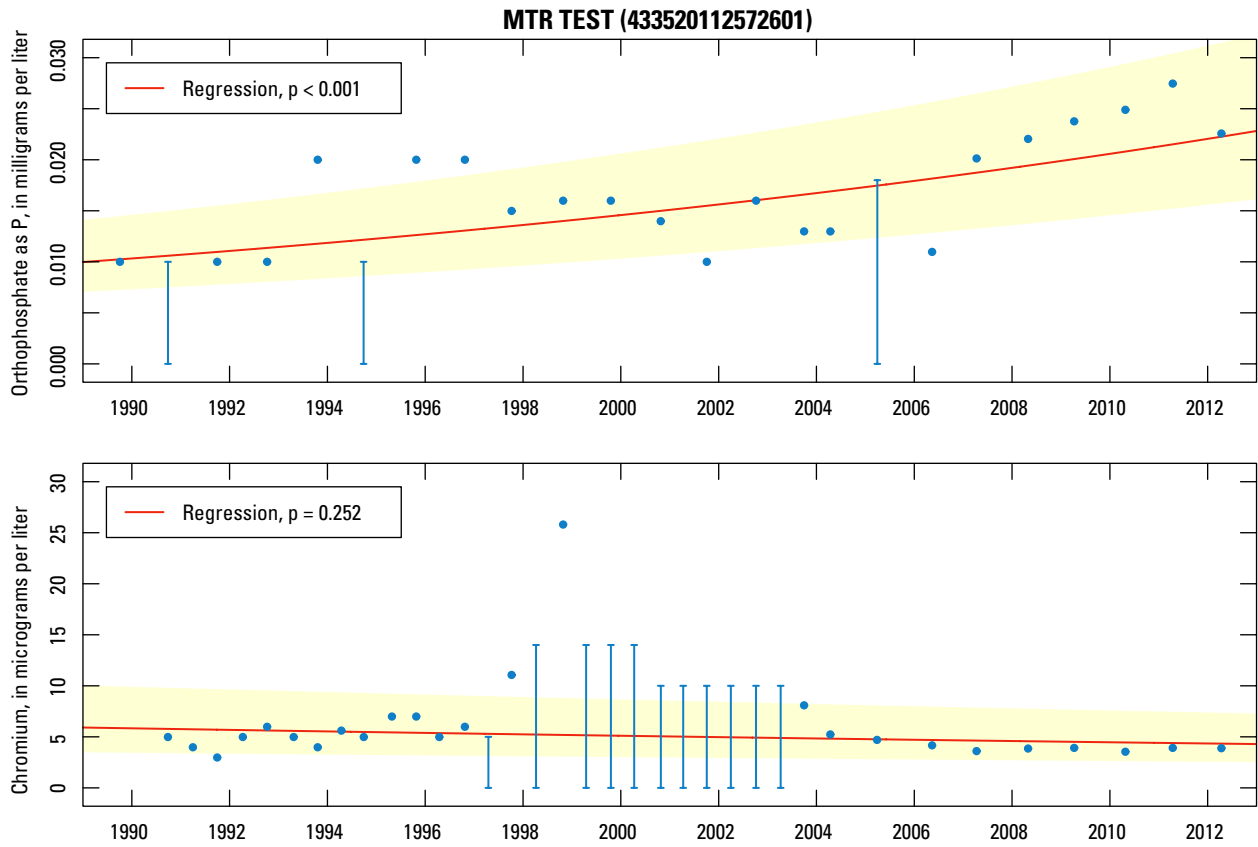


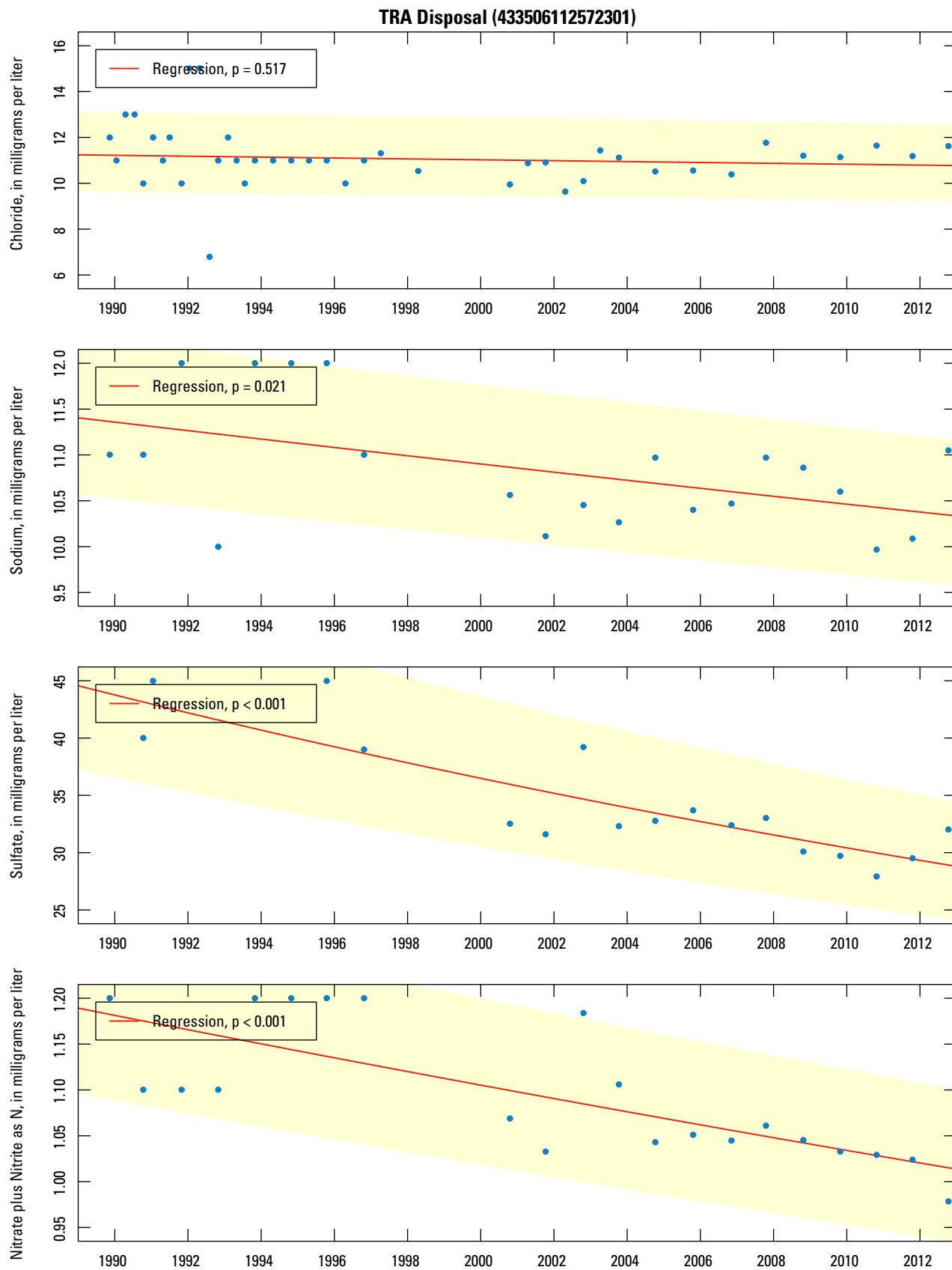


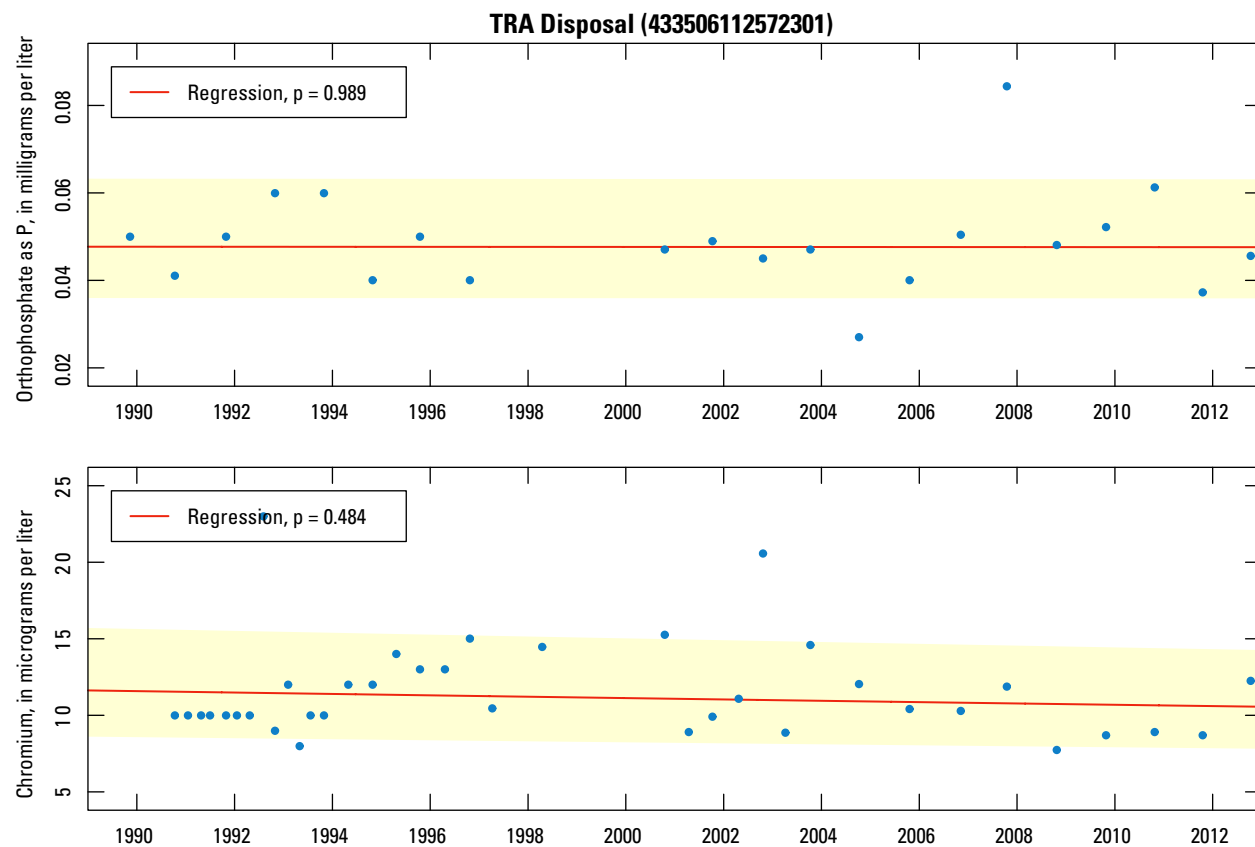


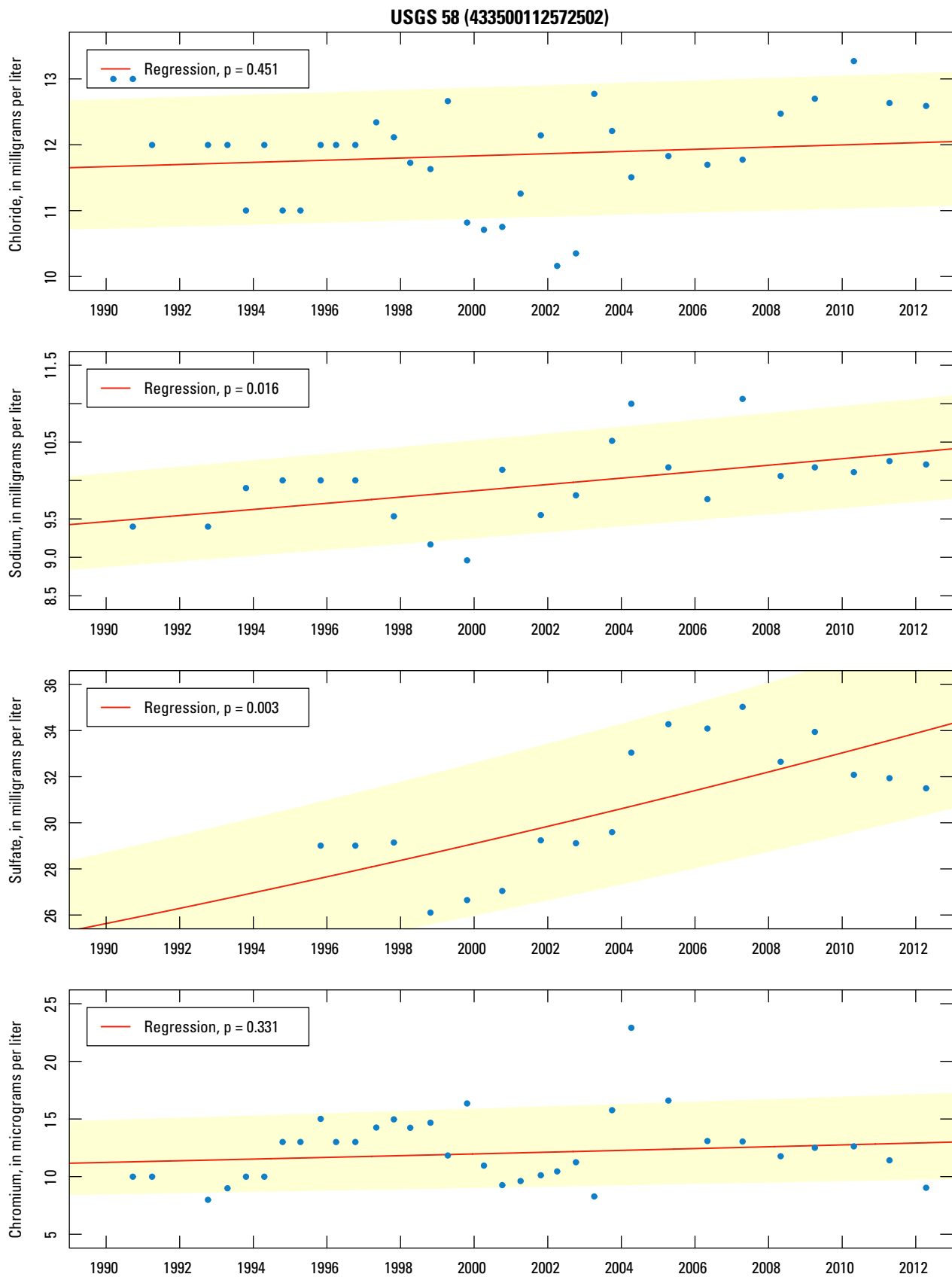


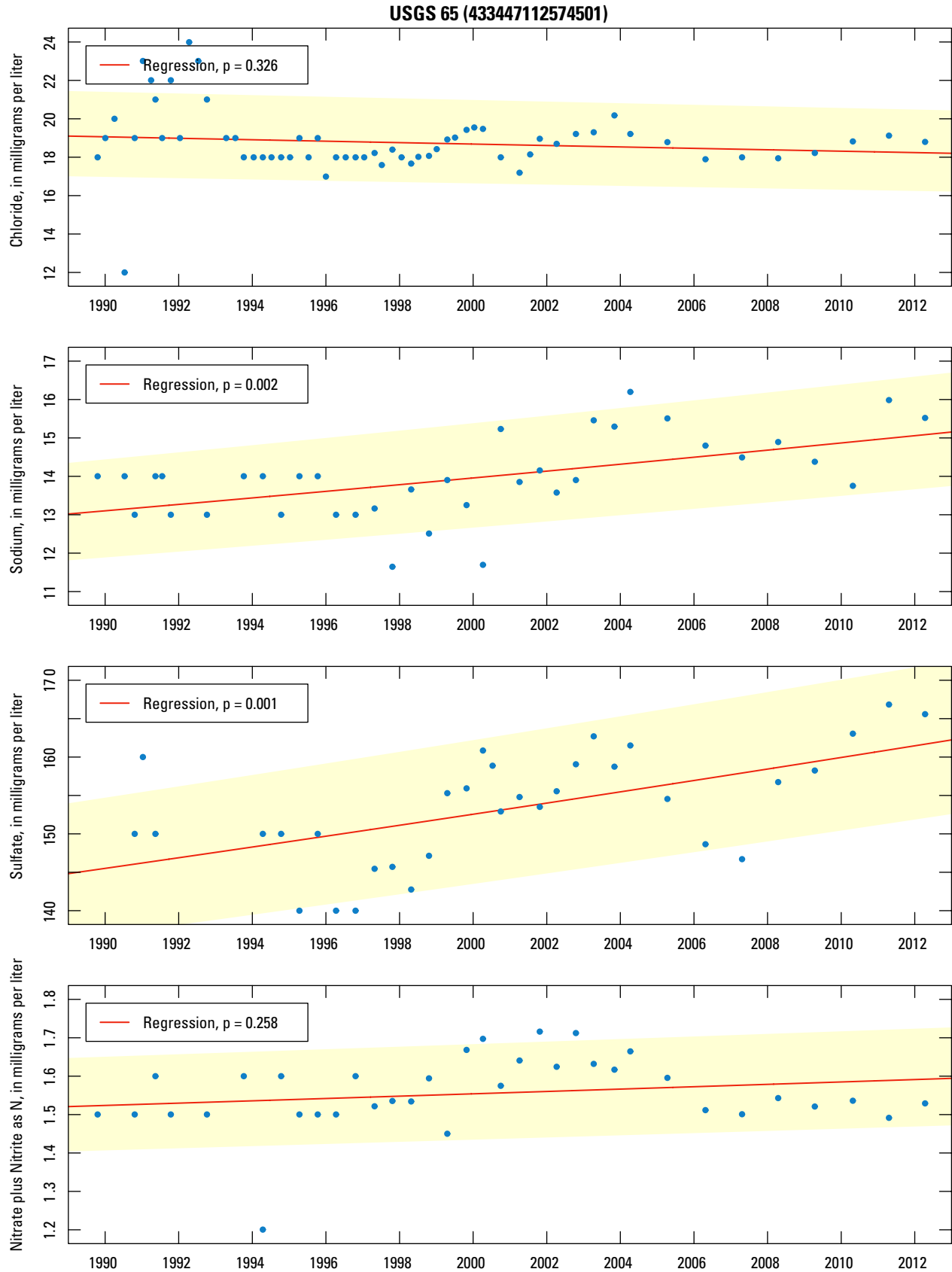


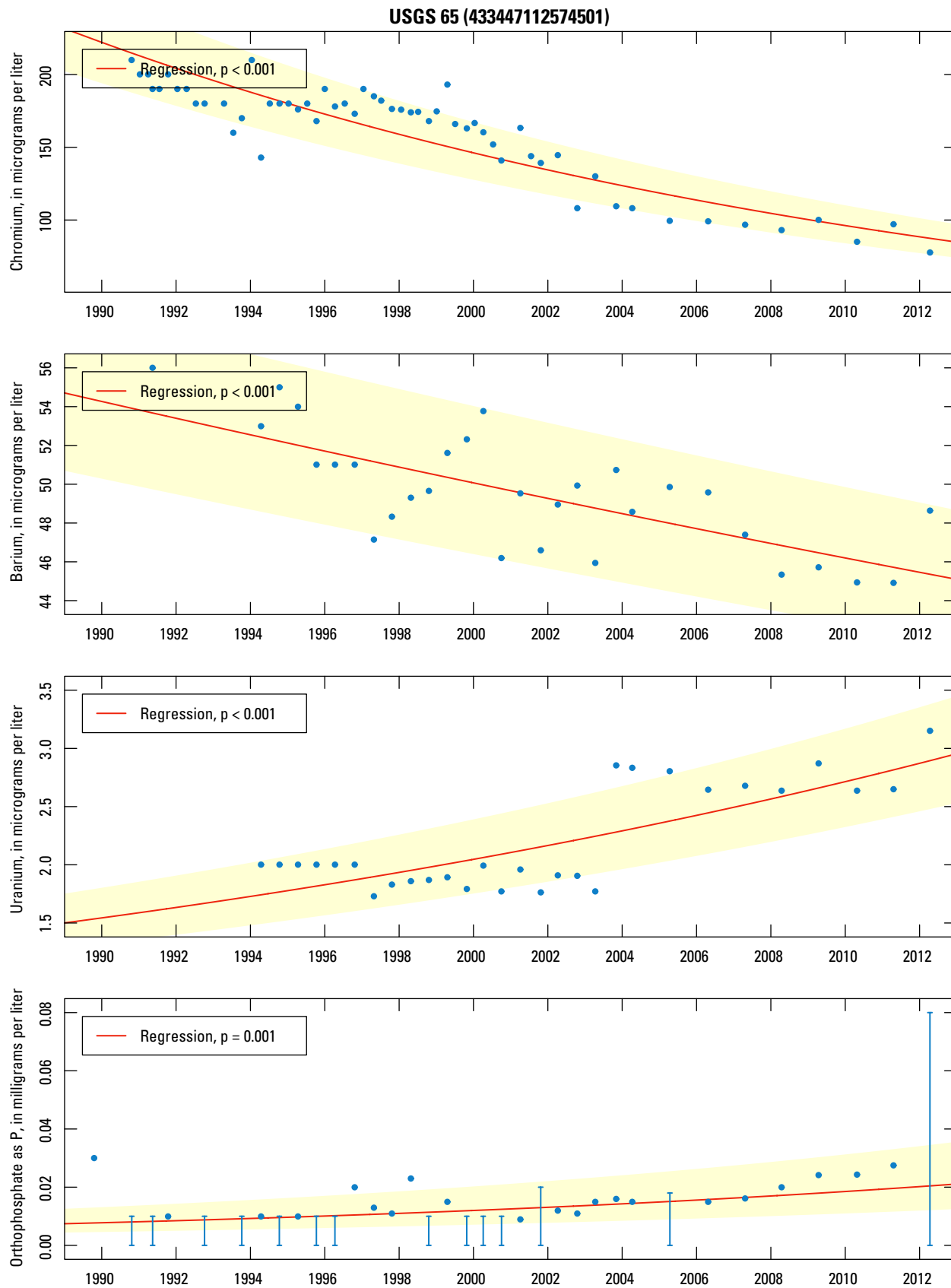


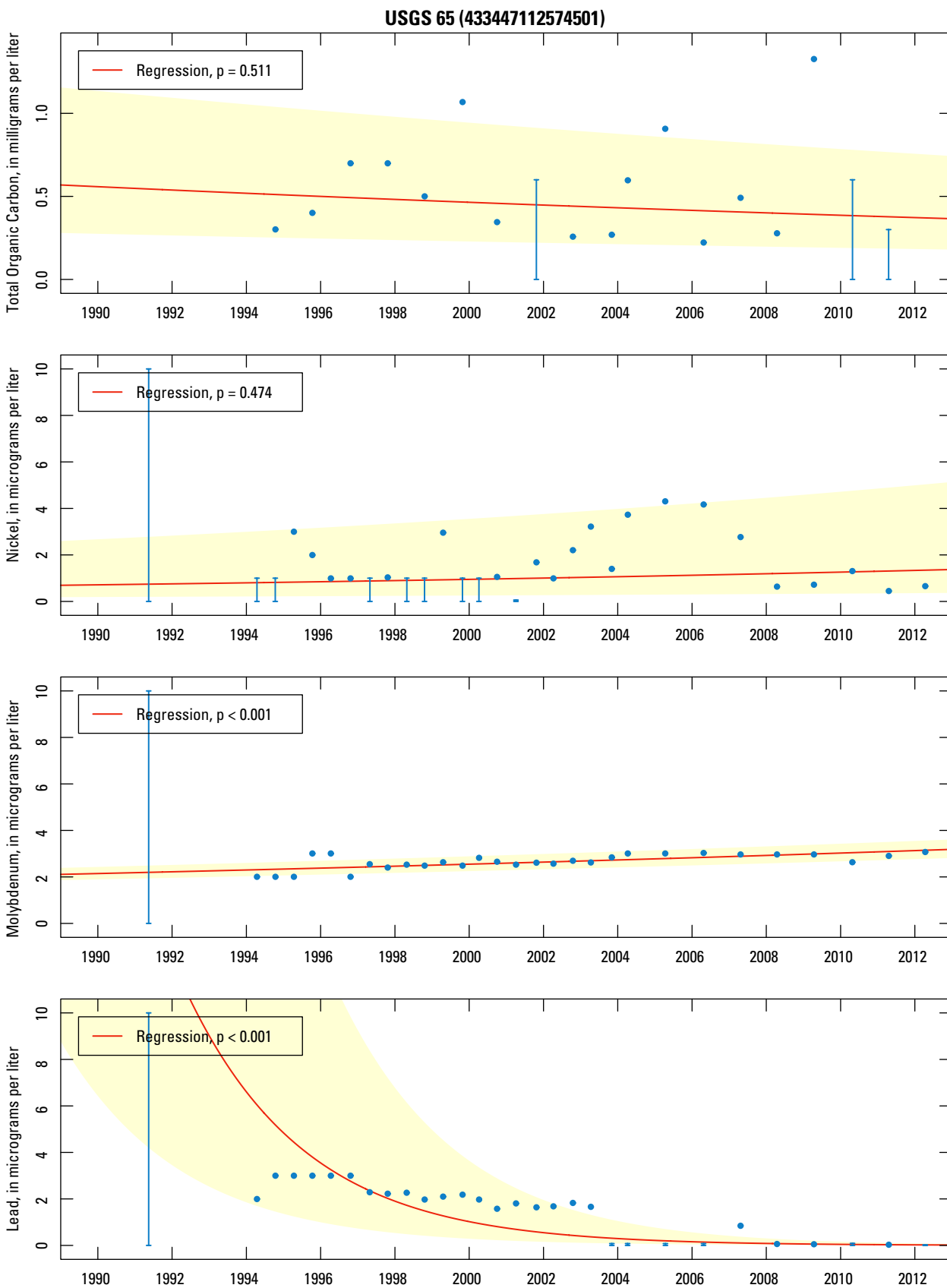


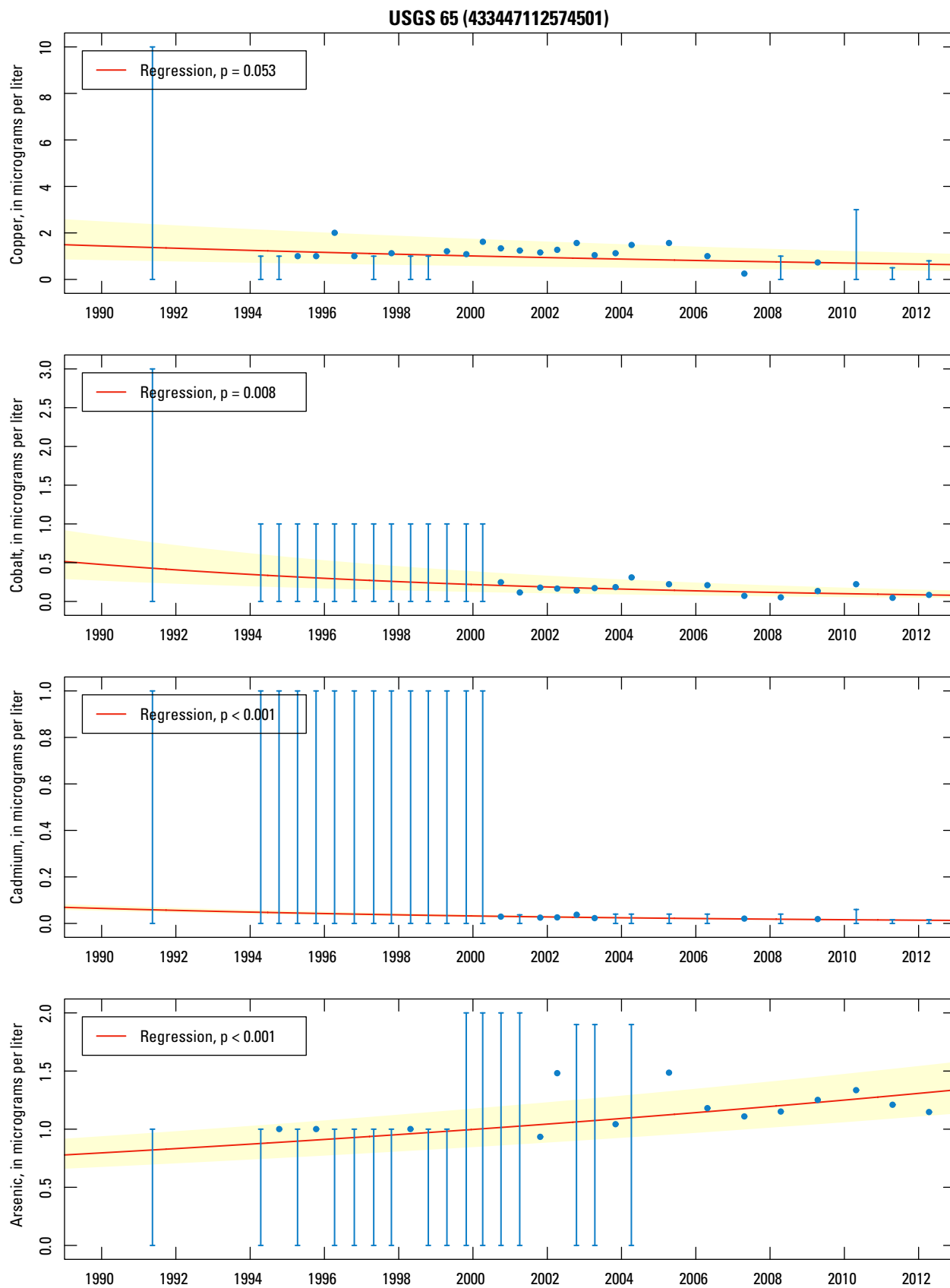


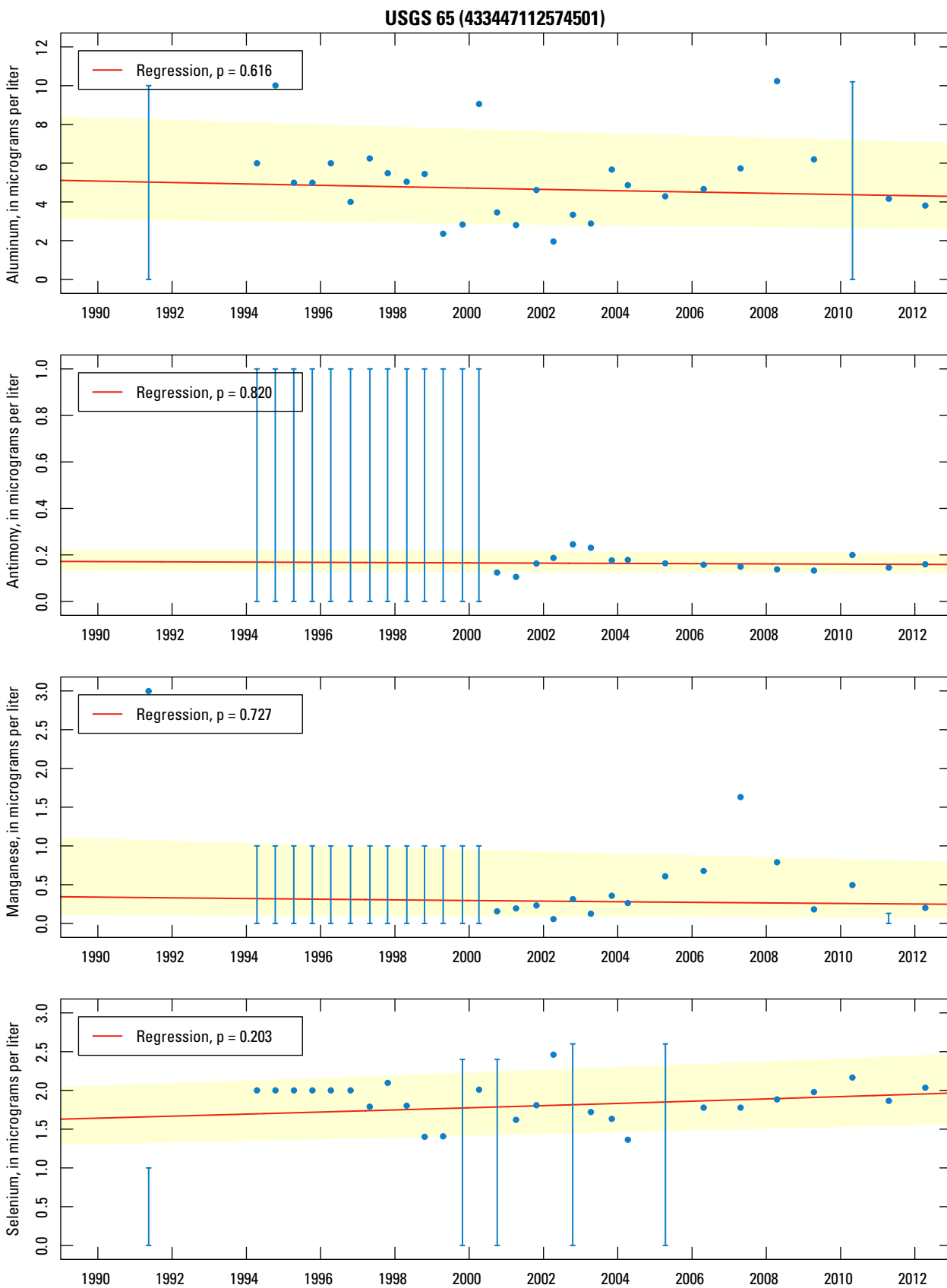


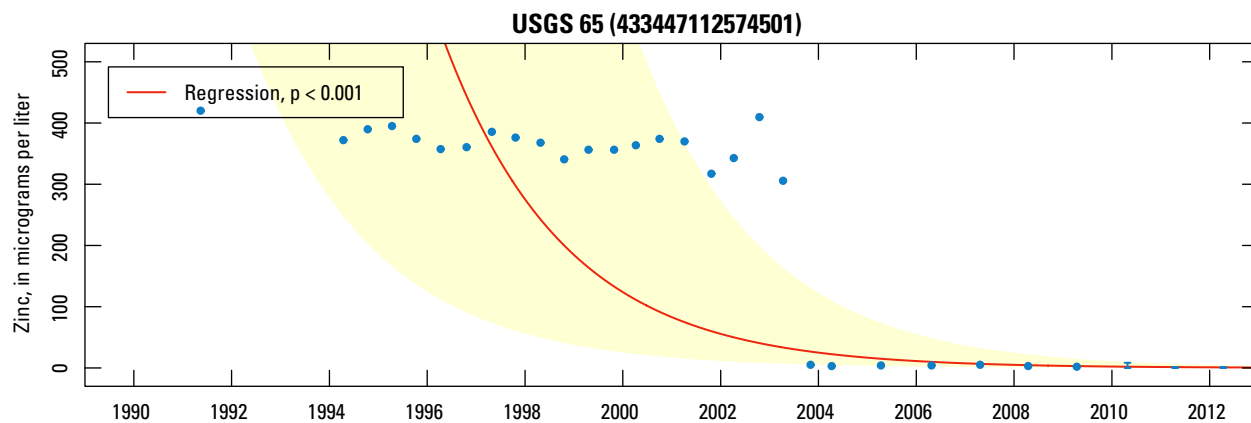


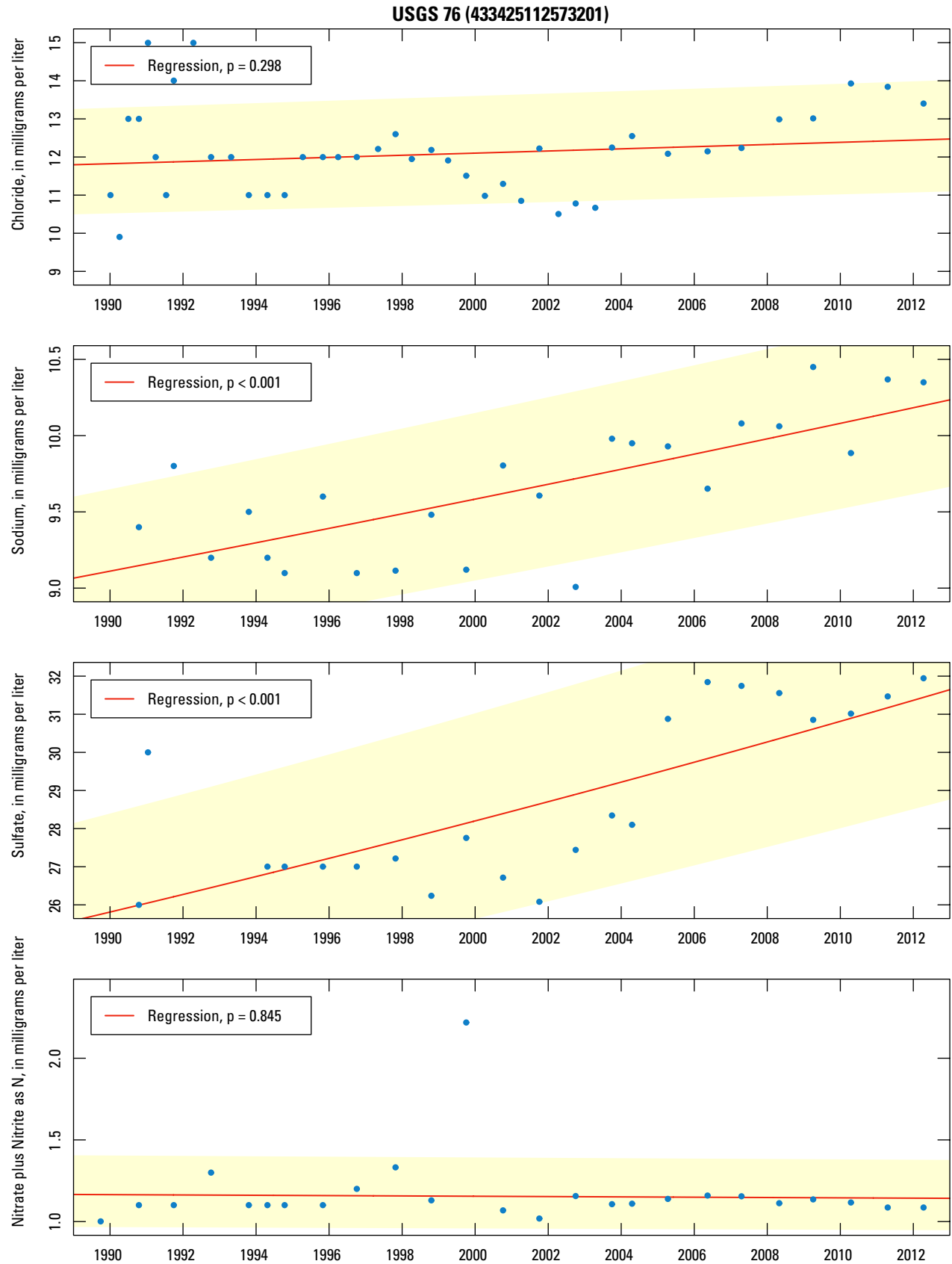


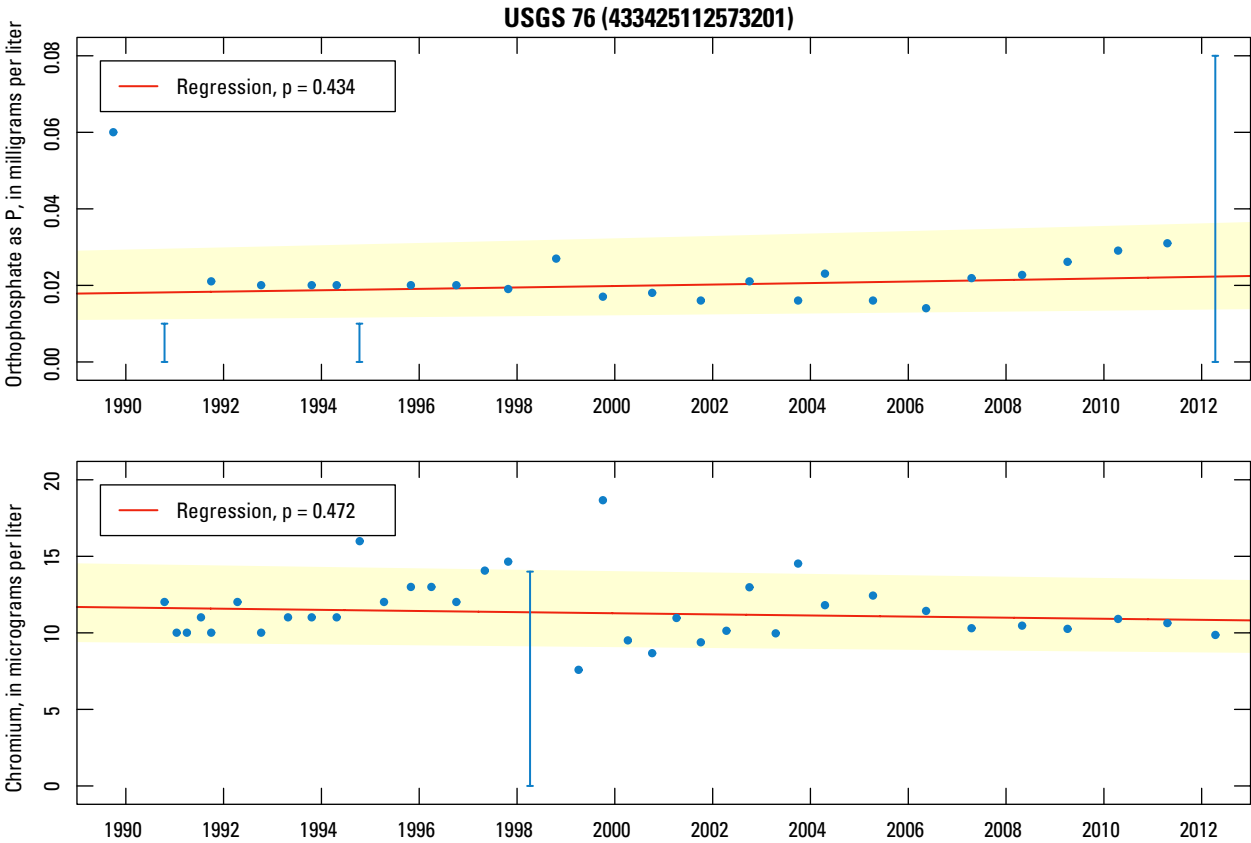


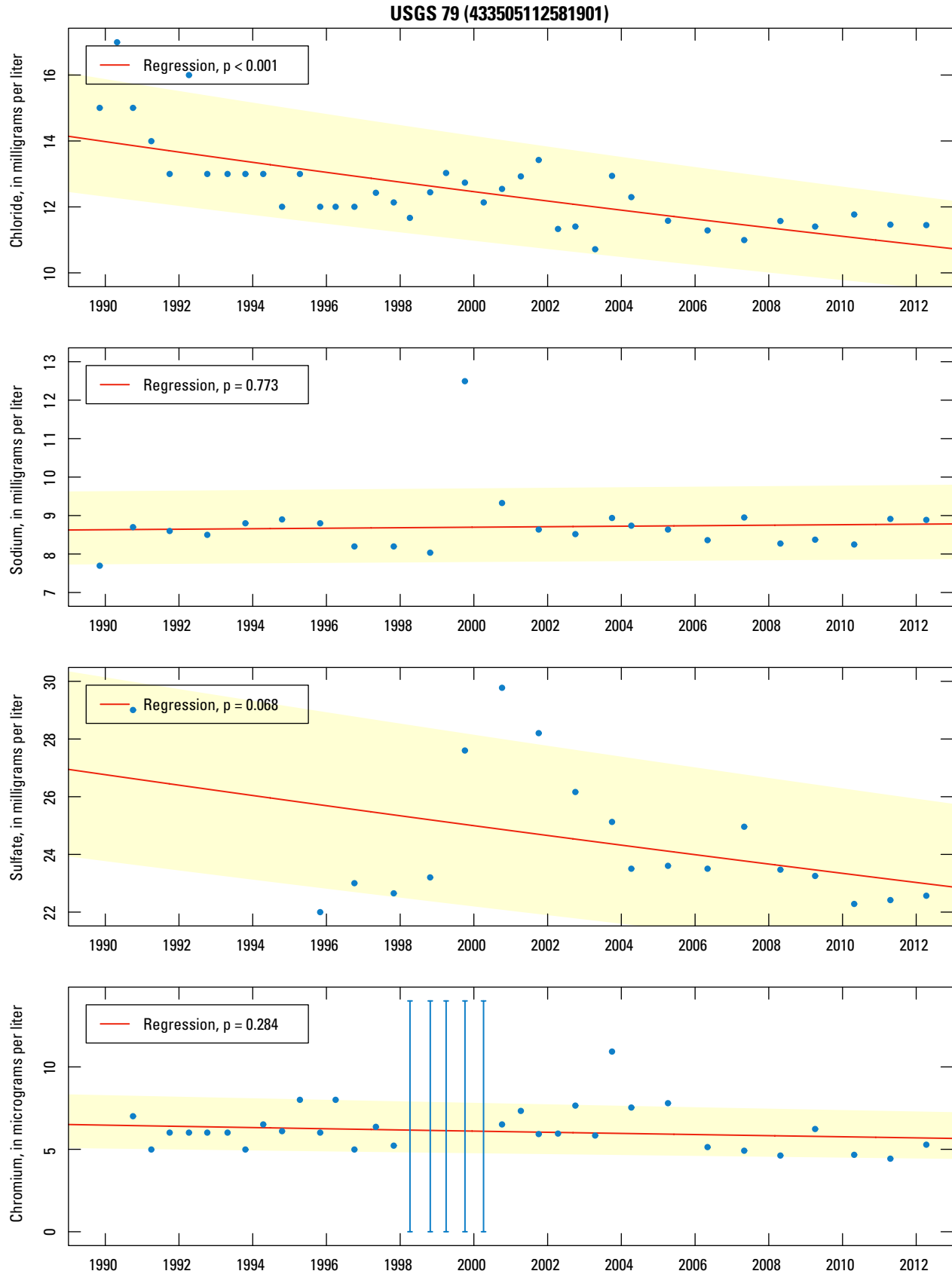


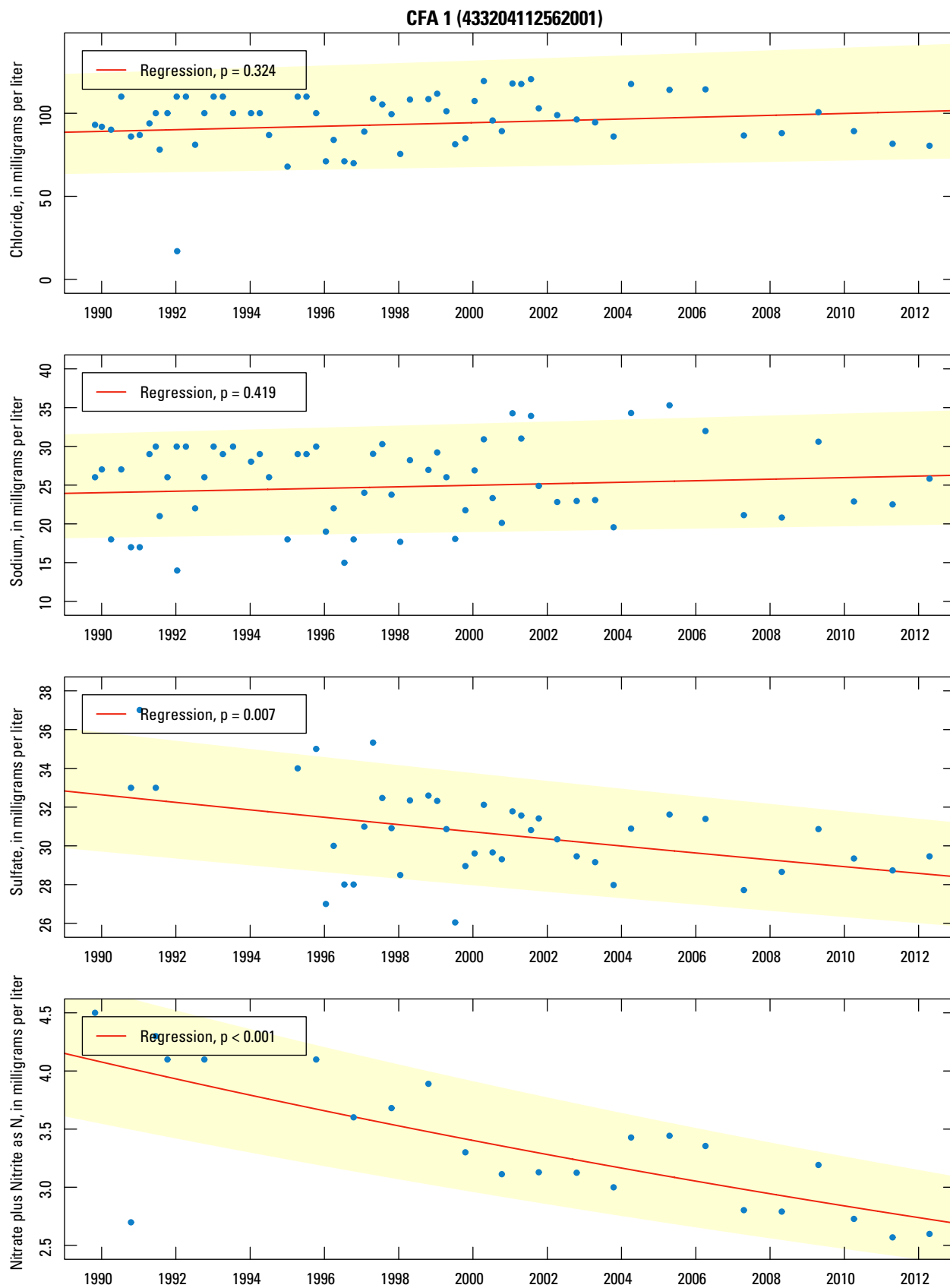


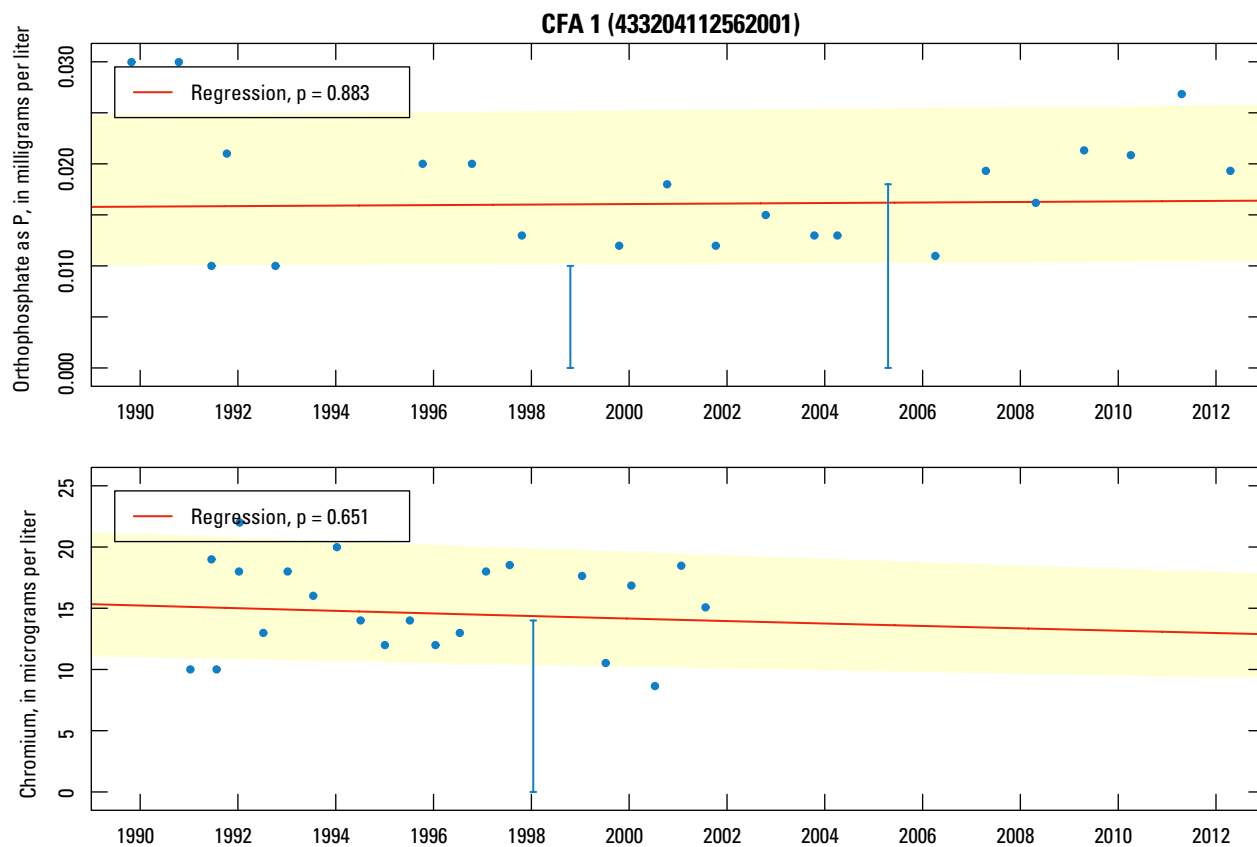


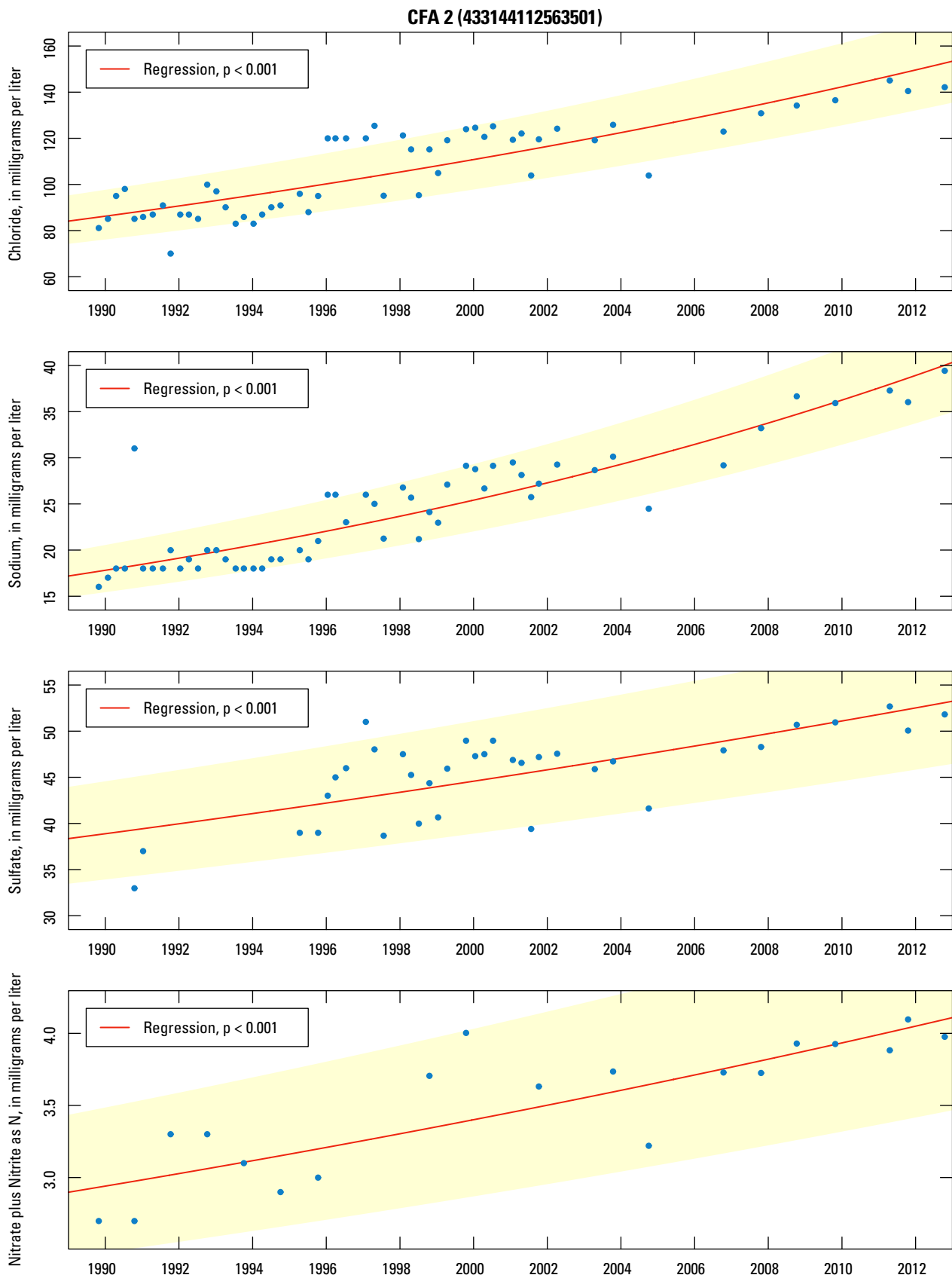


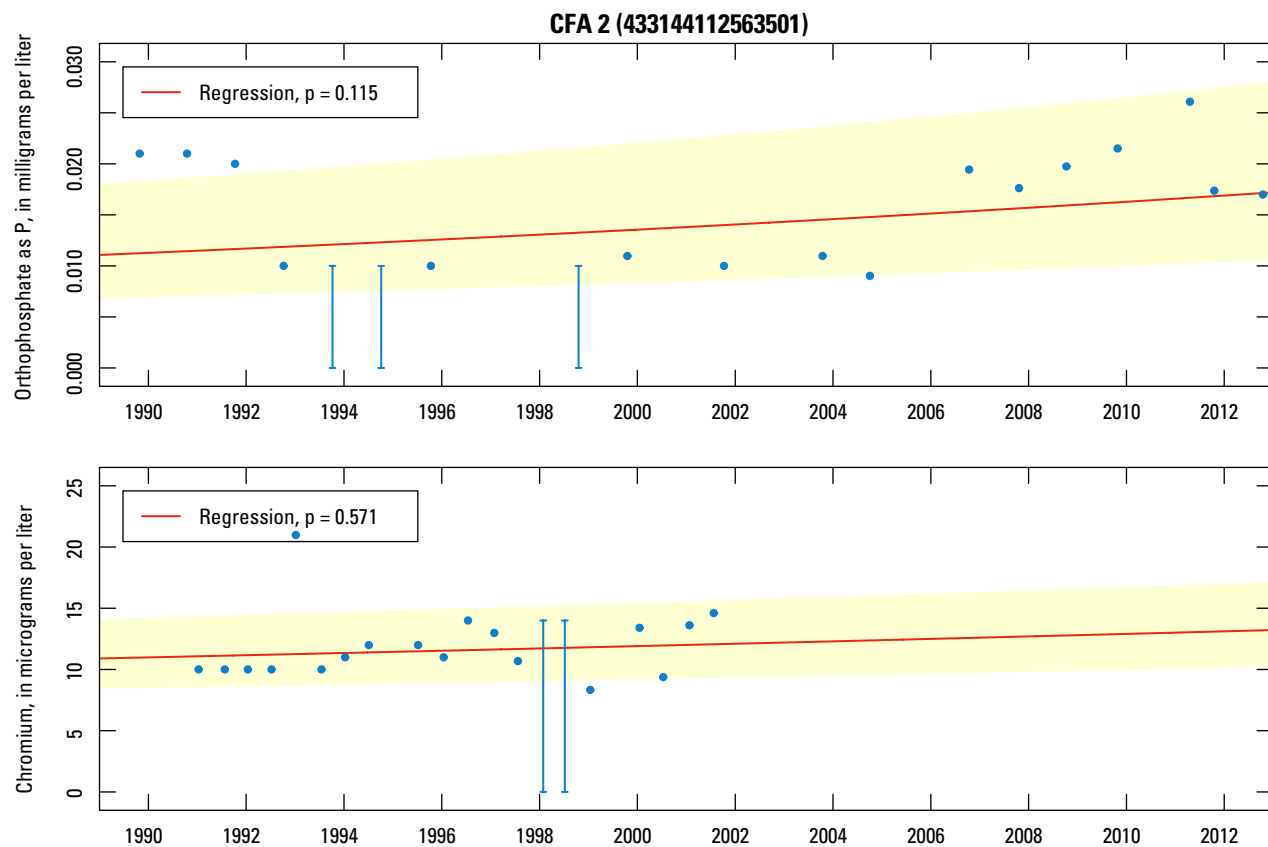


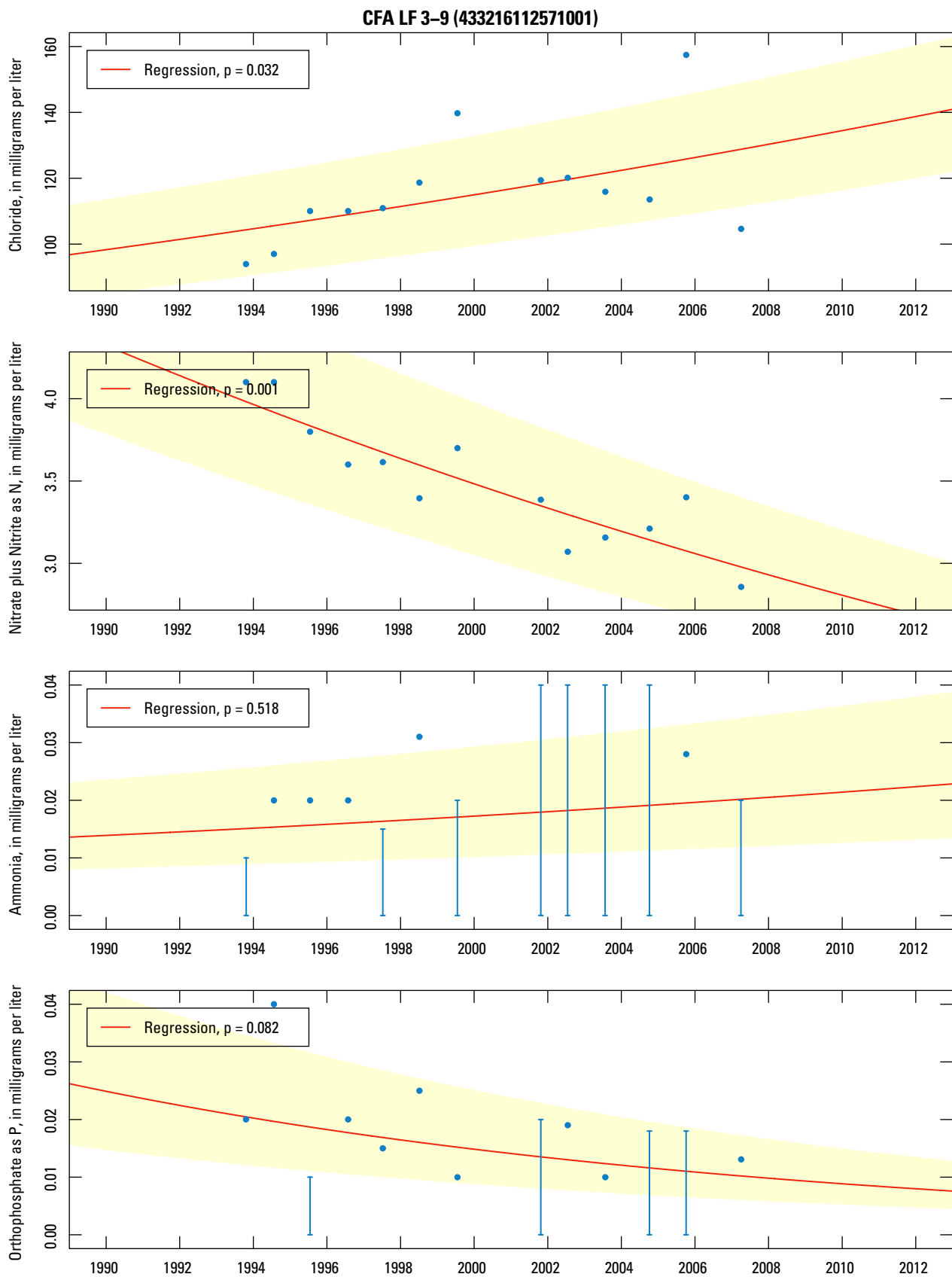


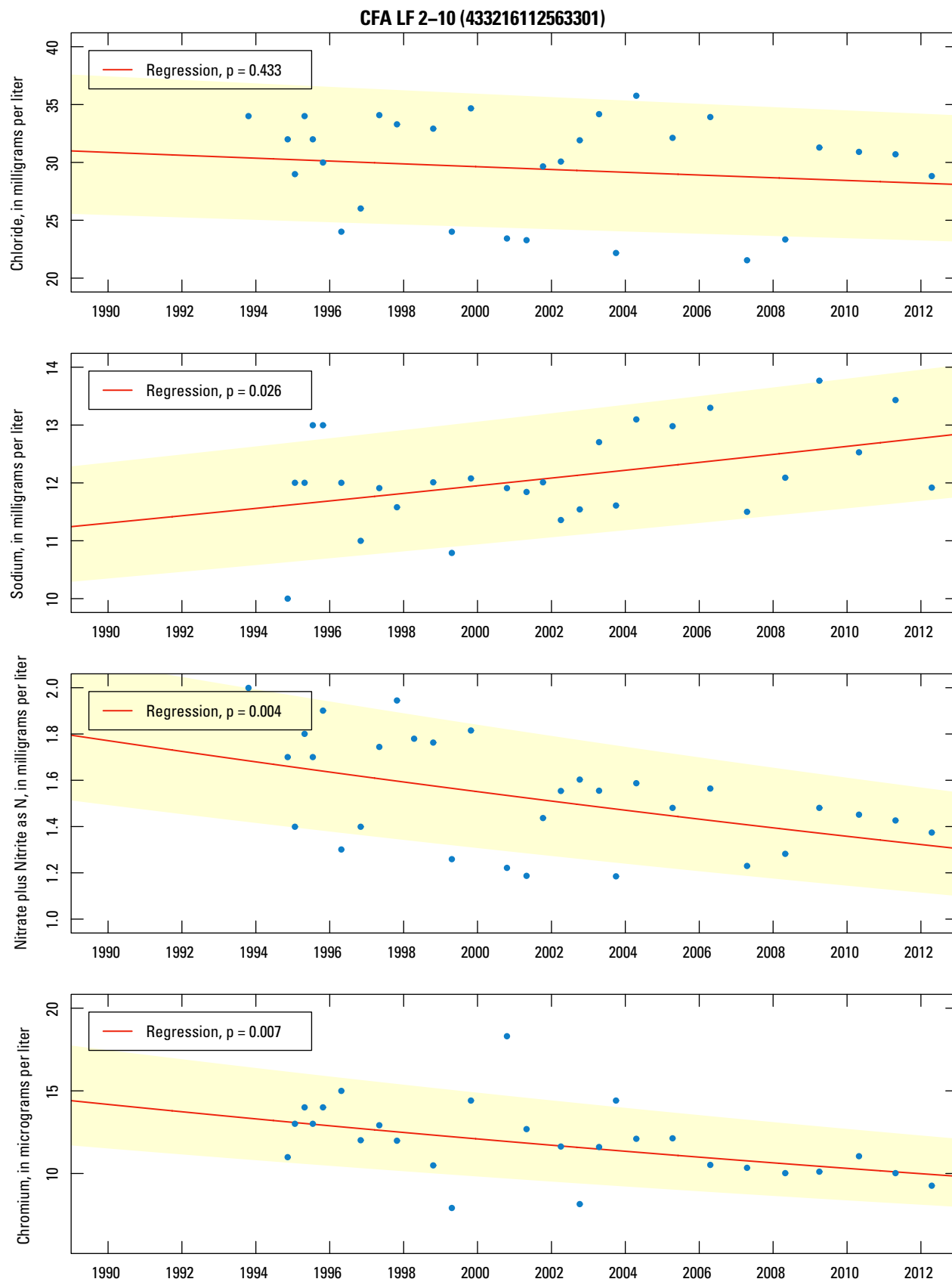


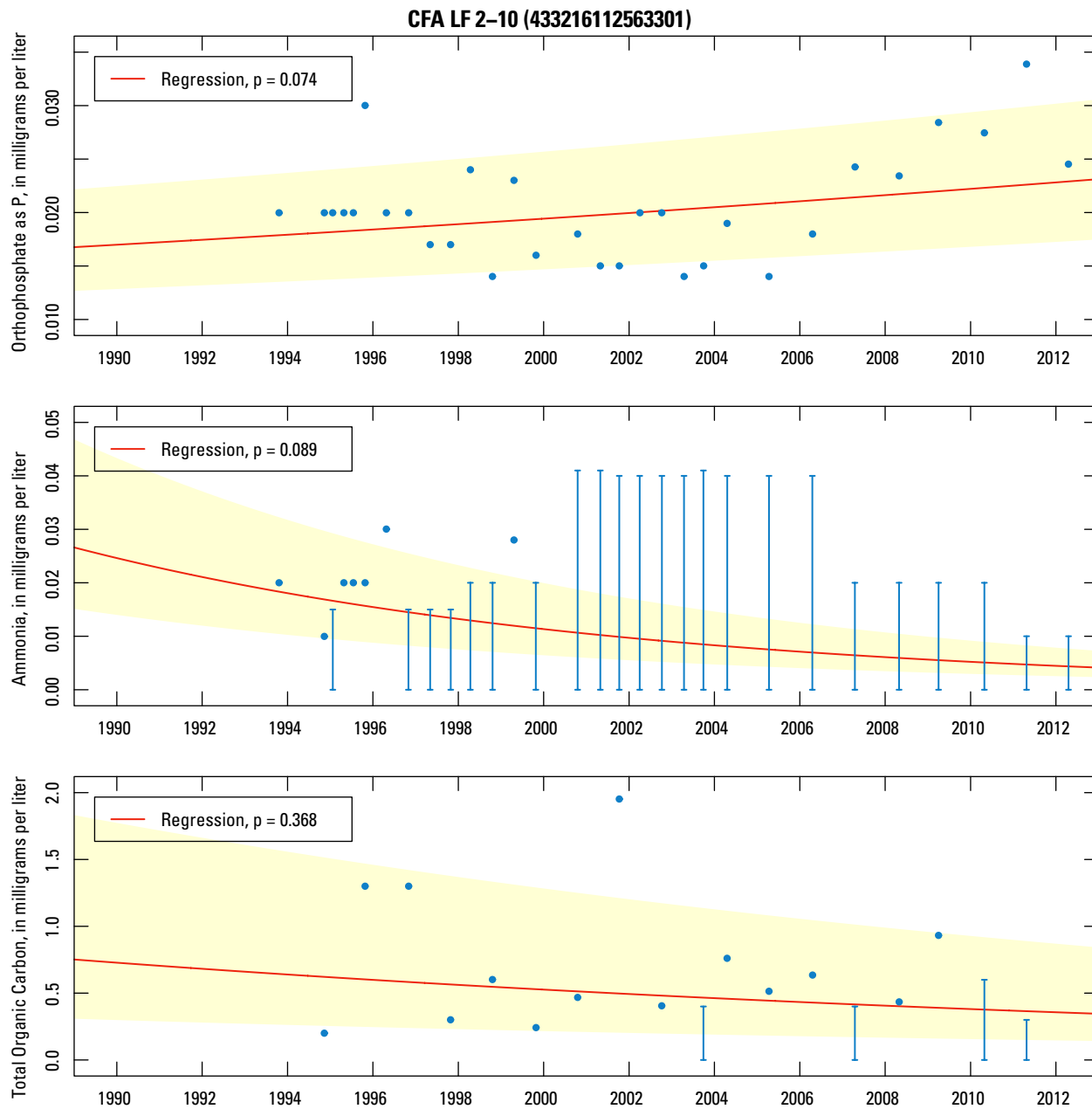


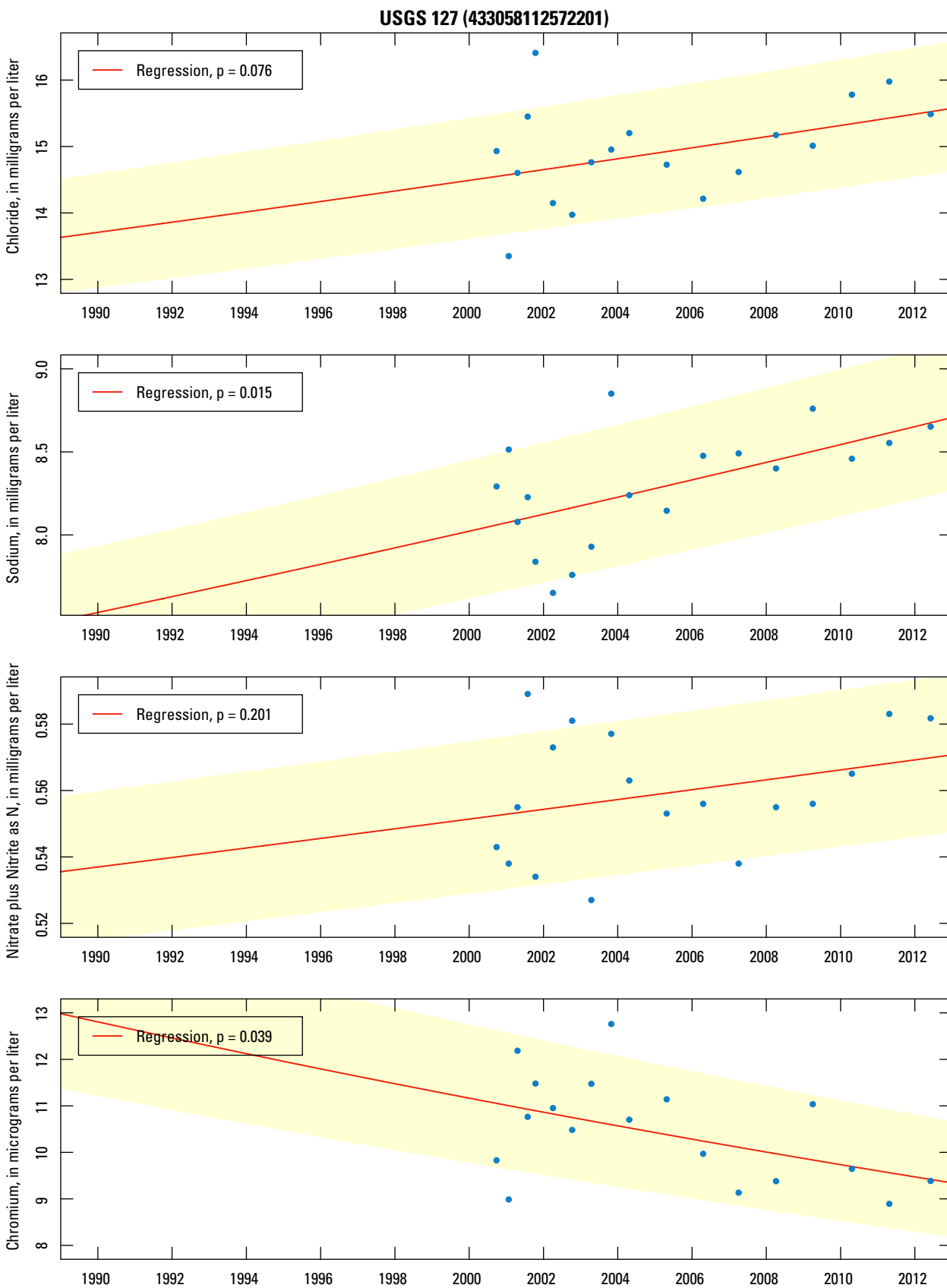


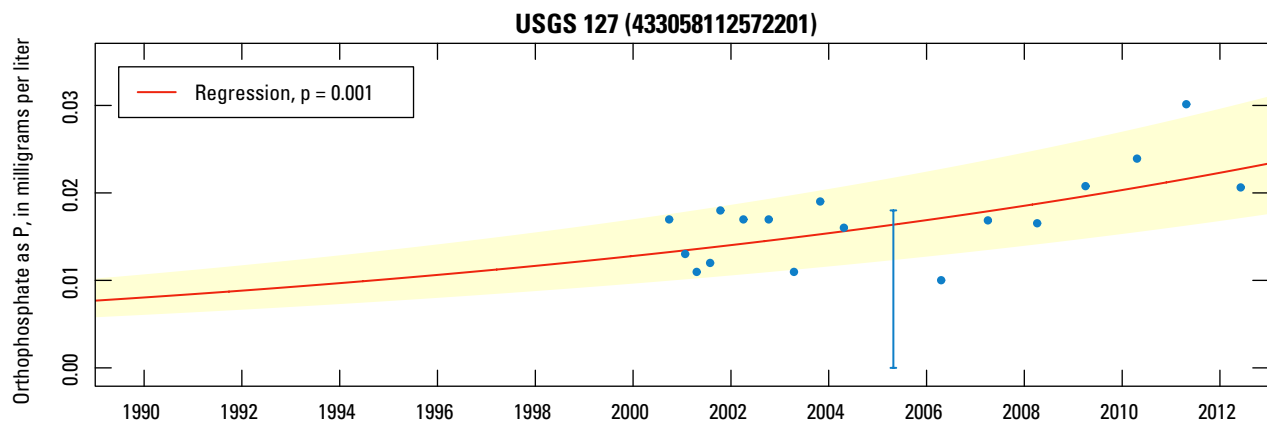


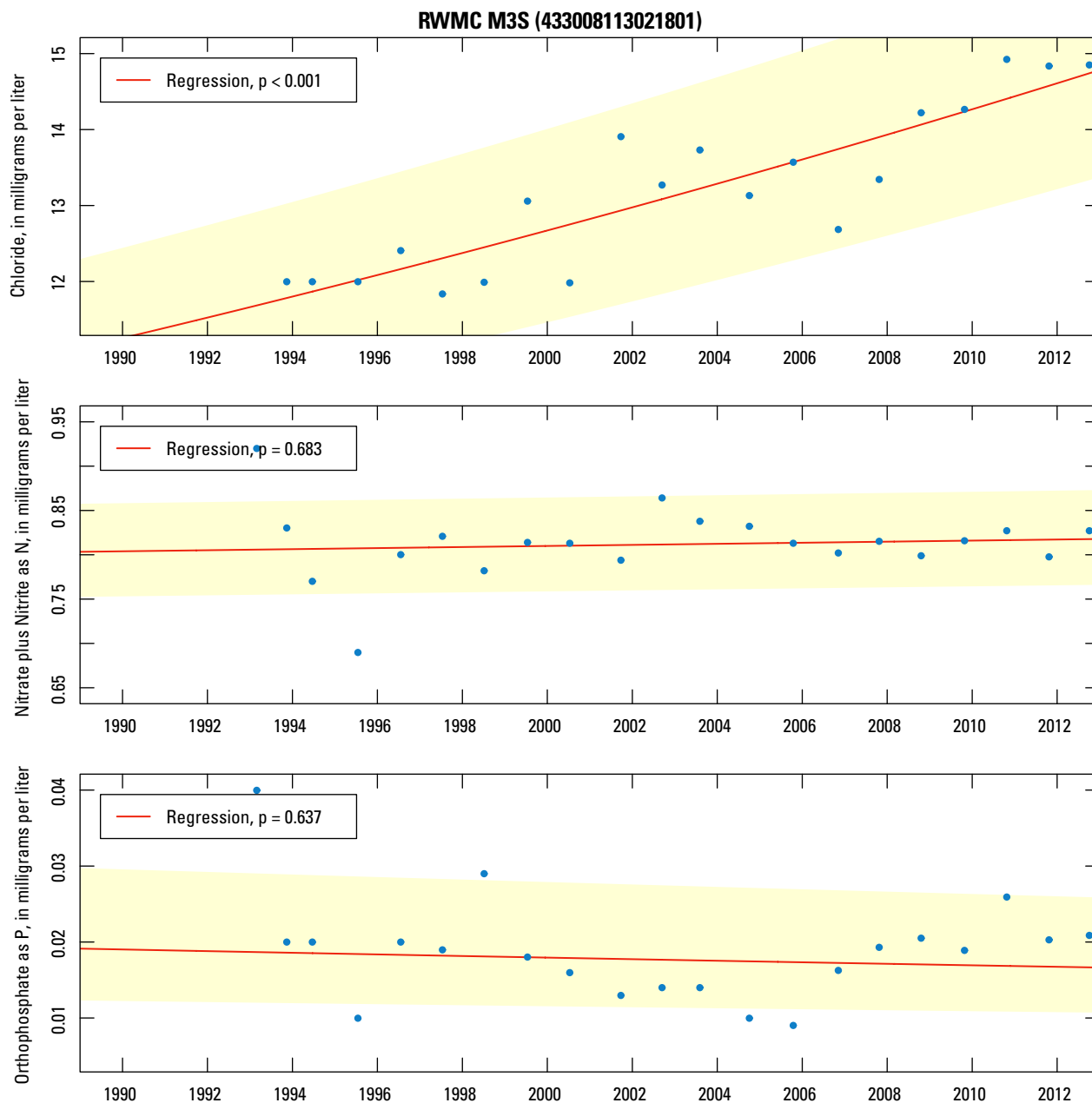


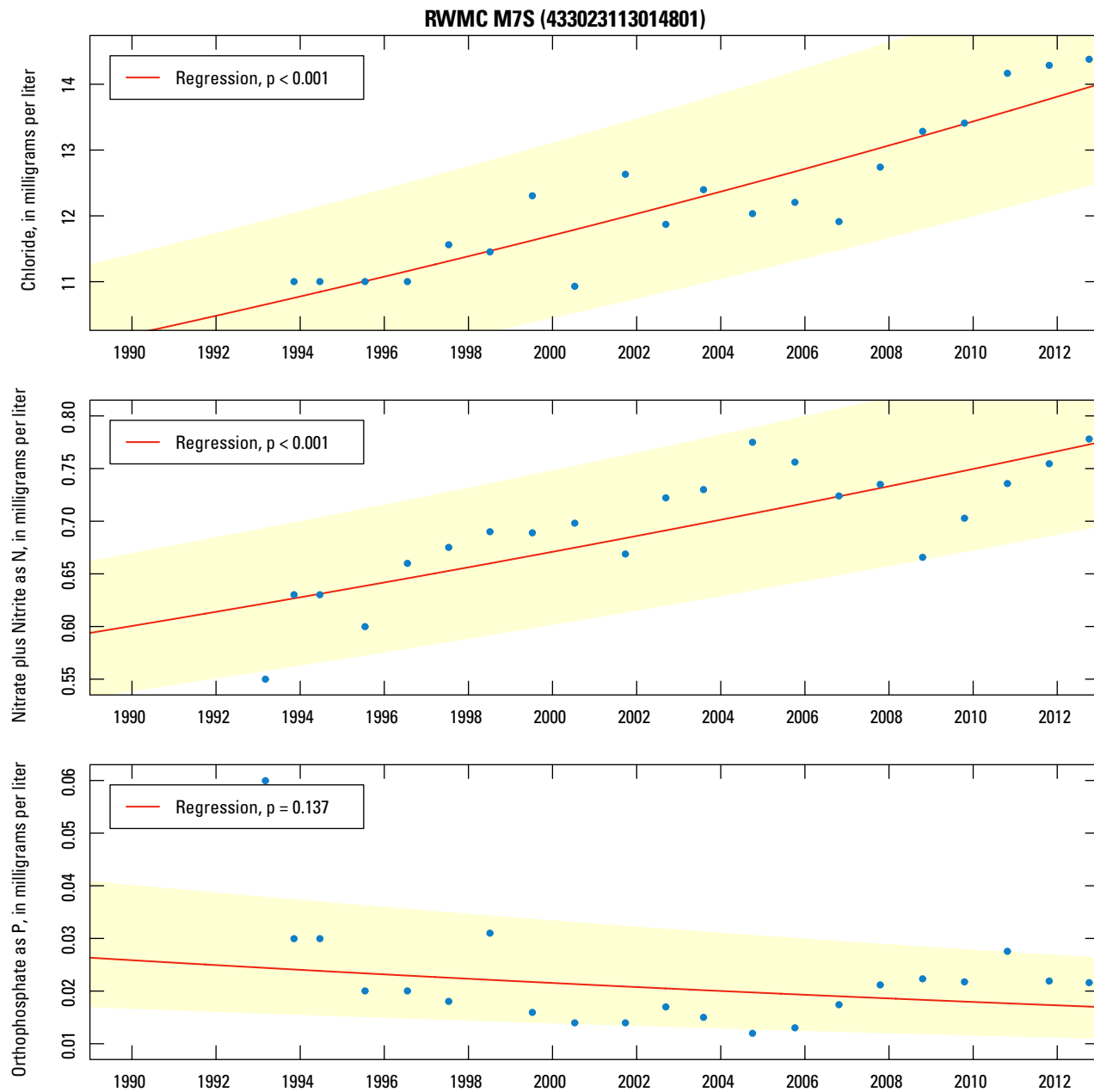


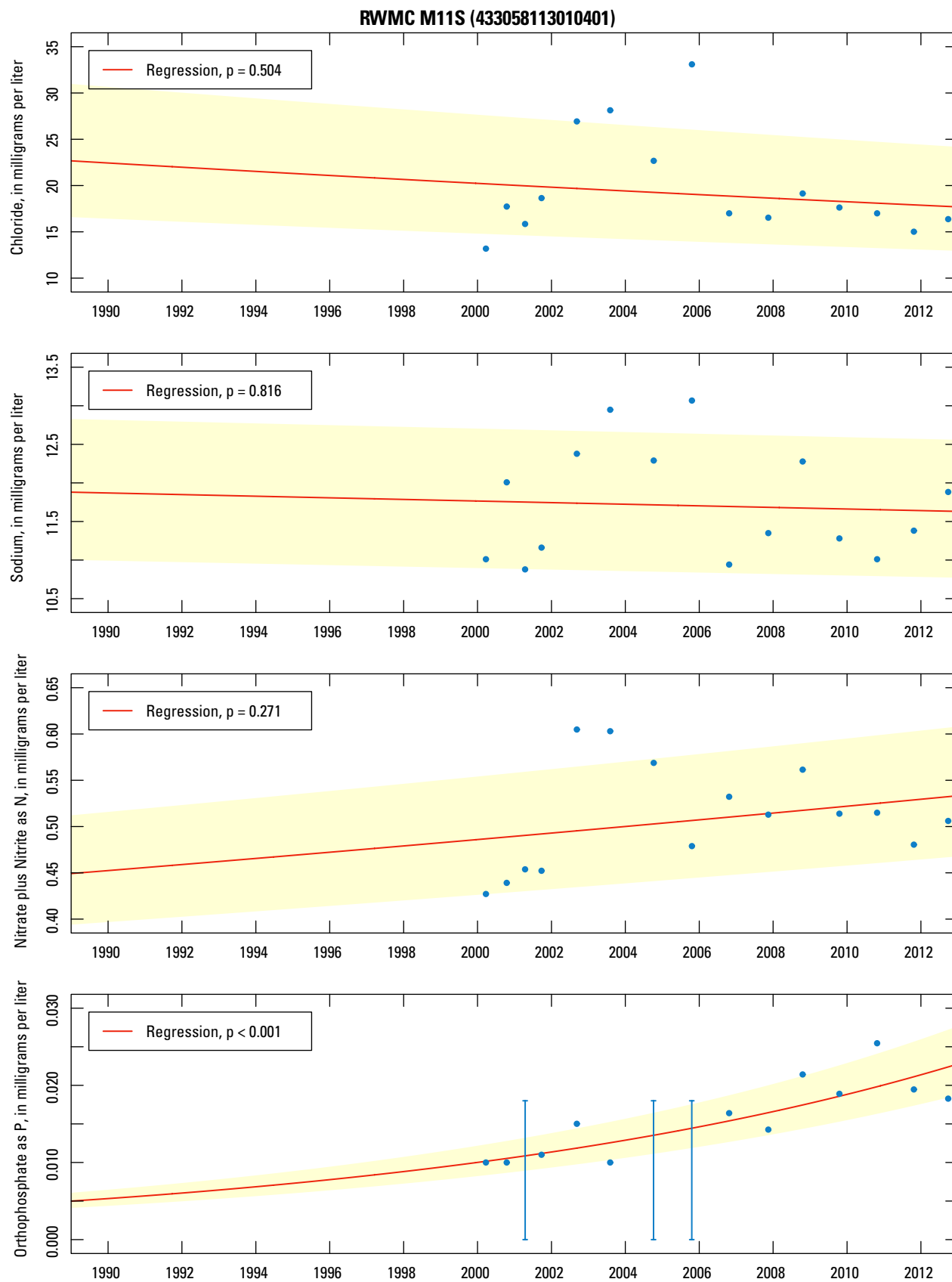




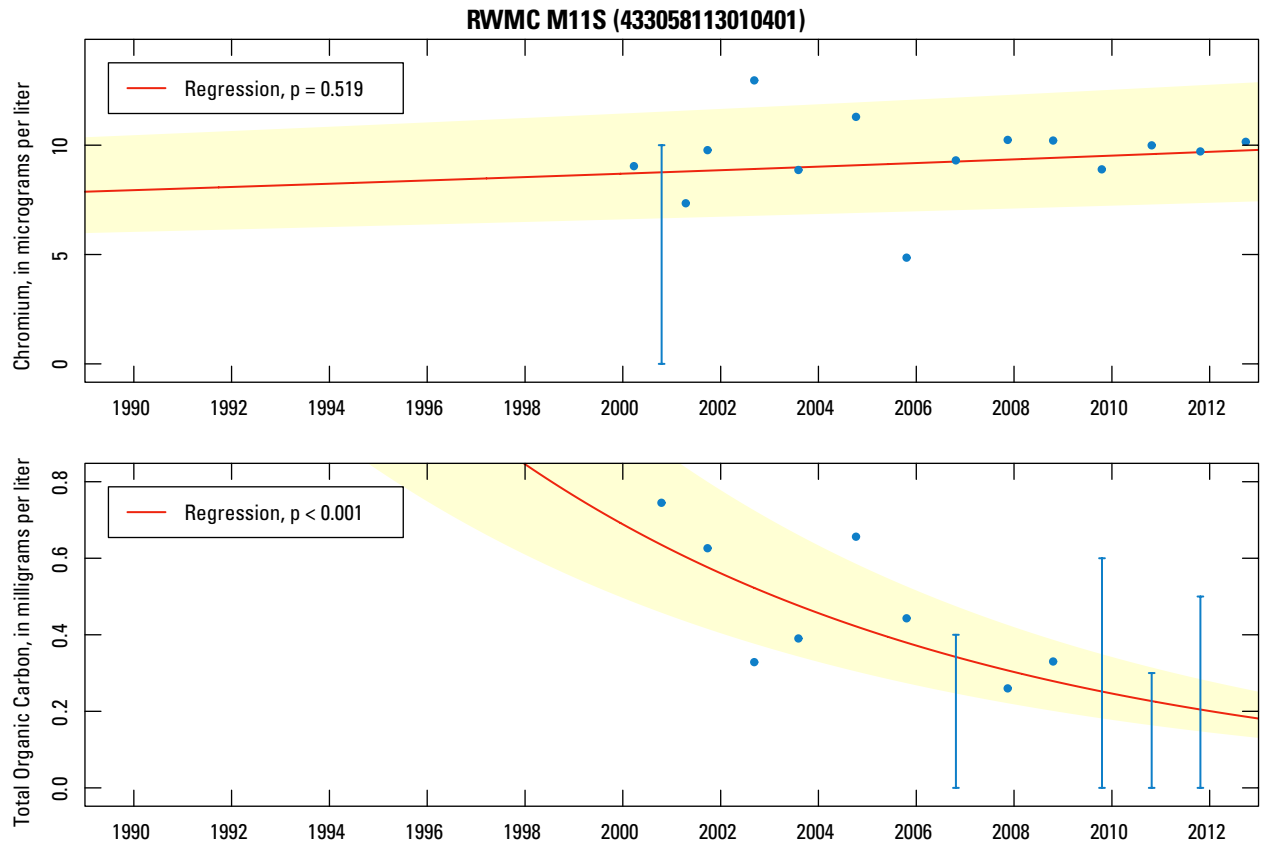


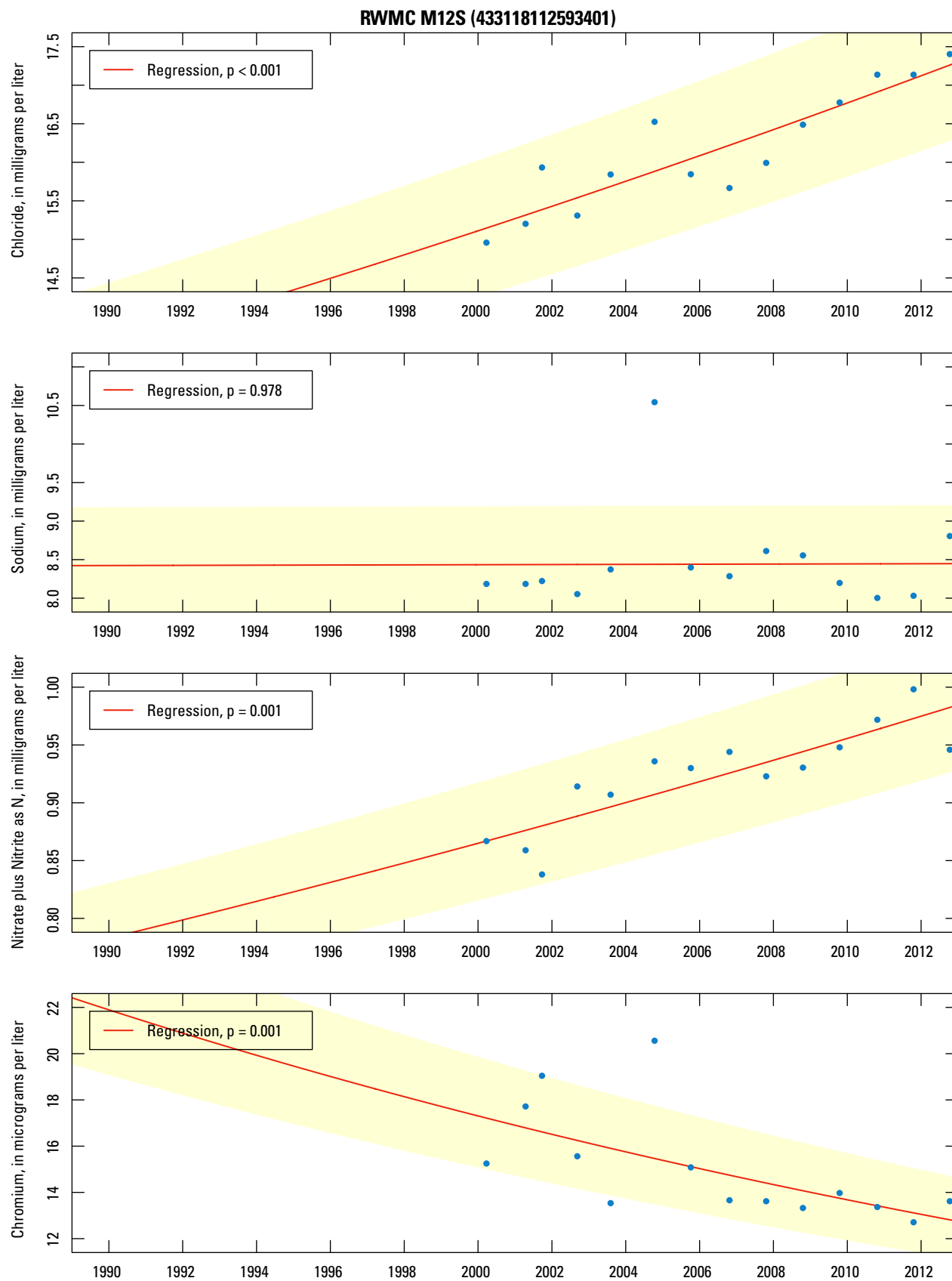


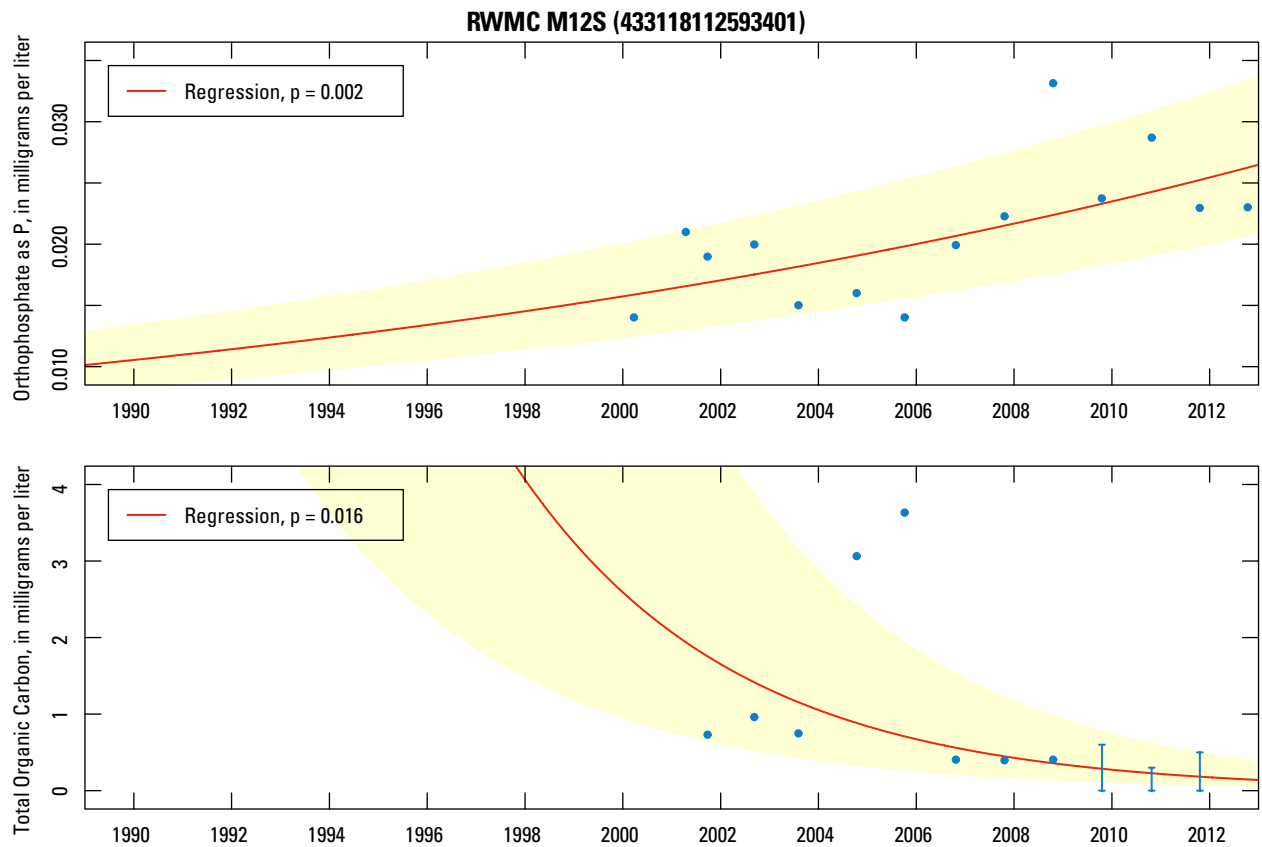


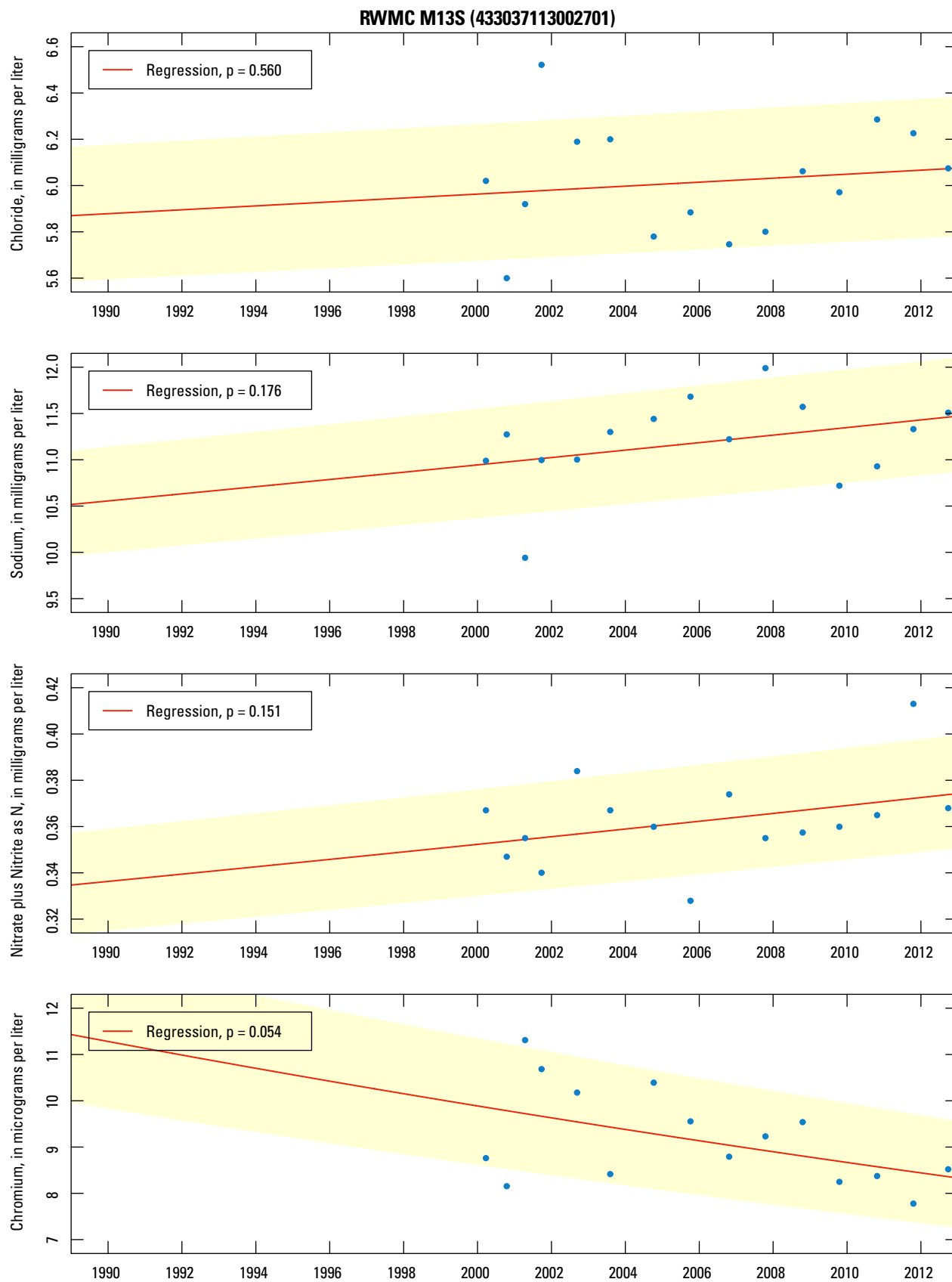


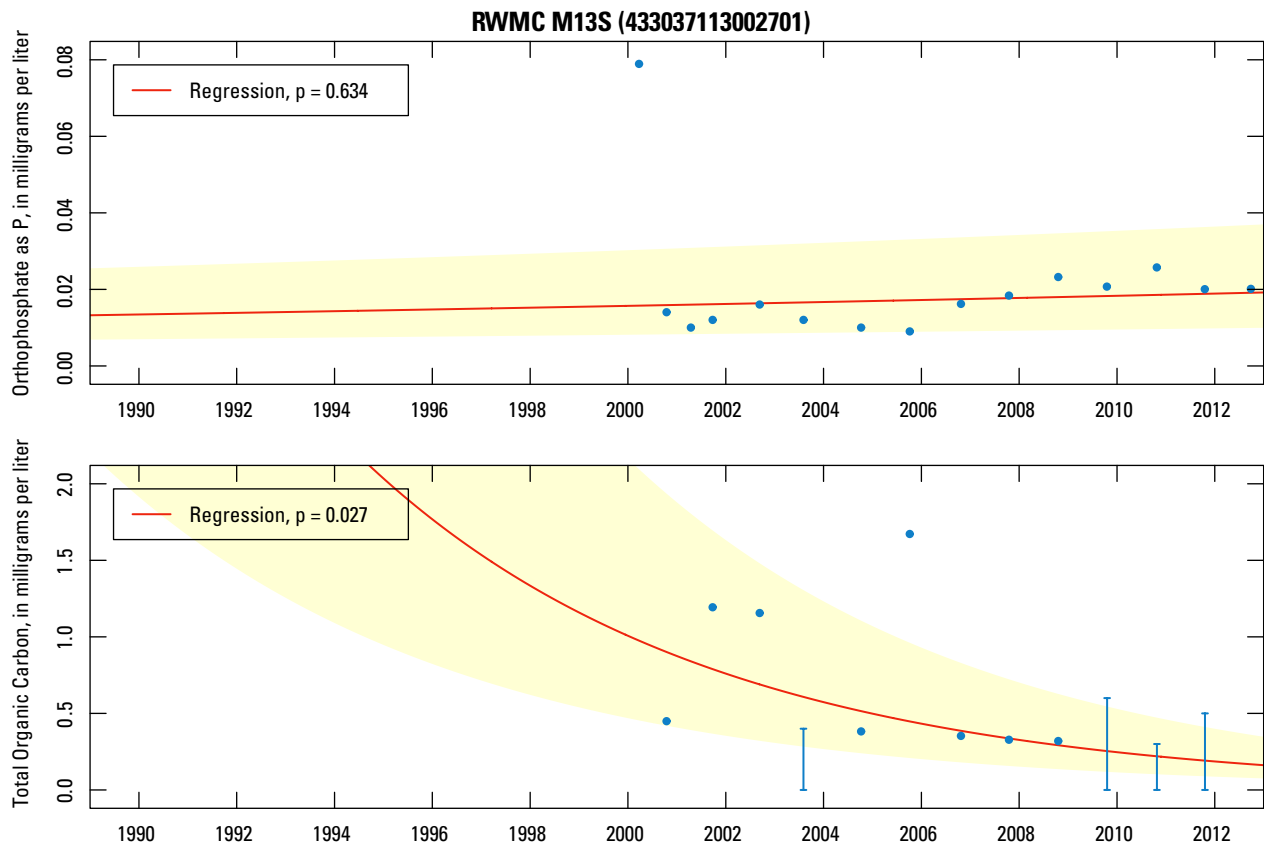
D102 Water-Quality Characteristics and Trends for Selected Sites, Idaho National Laboratory, Idaho, 1981–2012

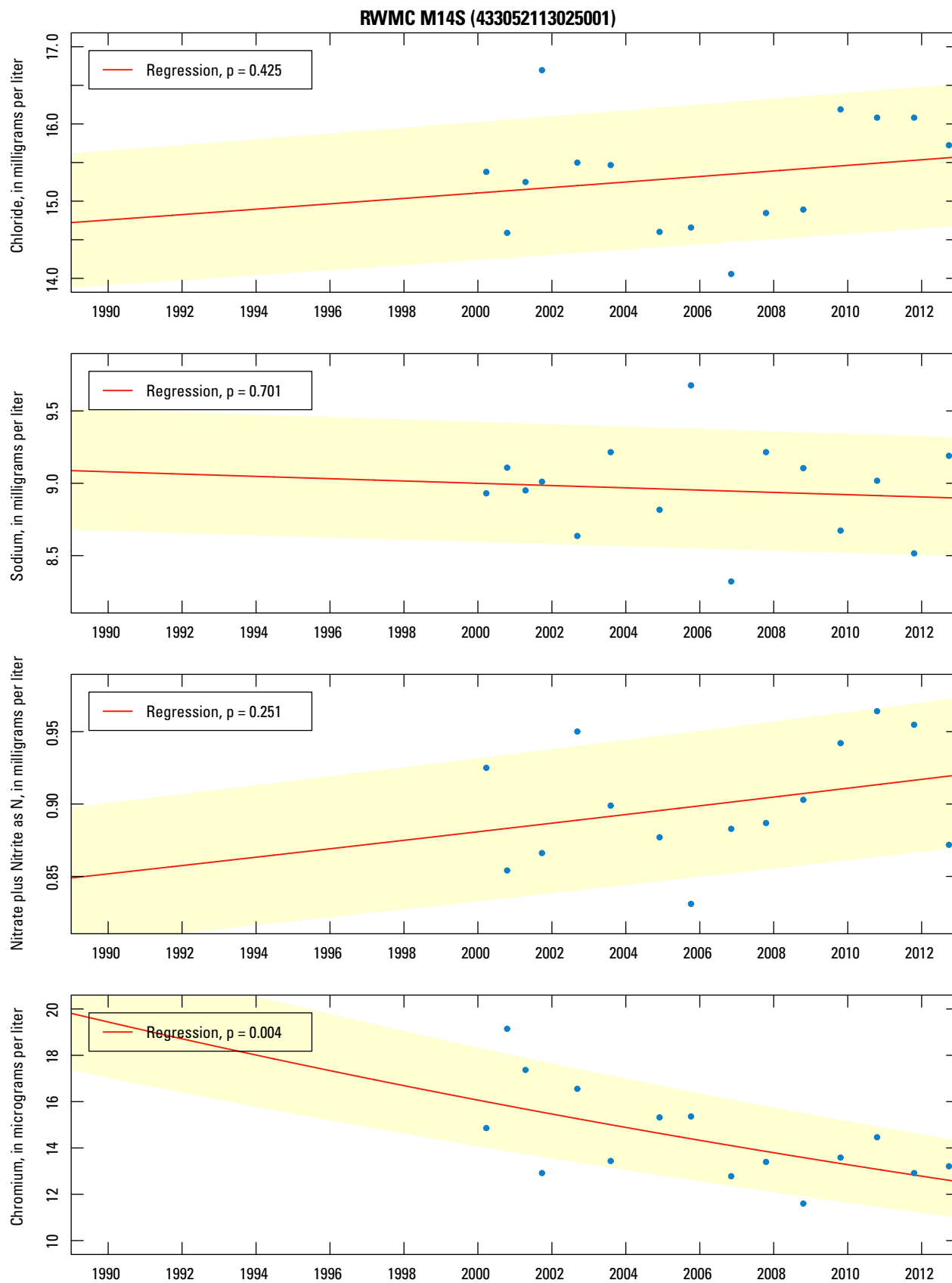


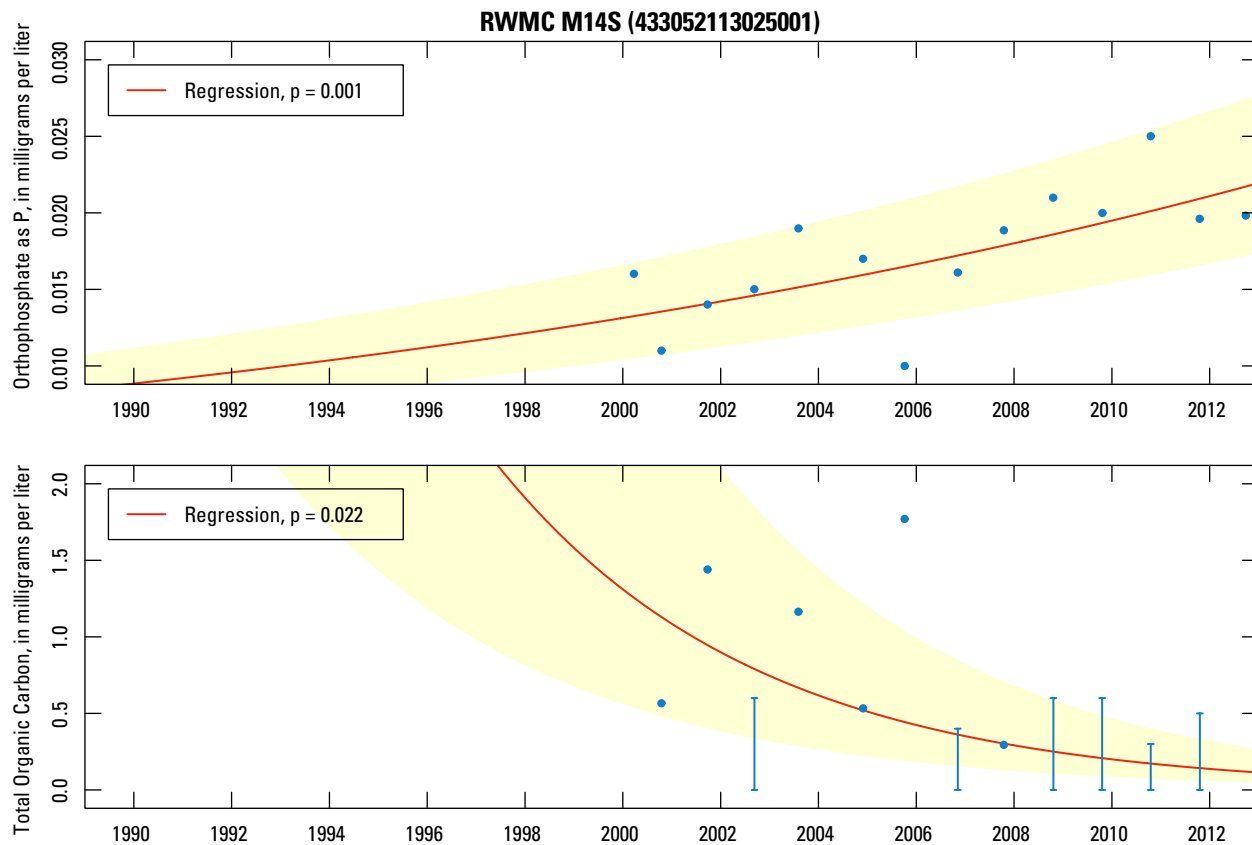


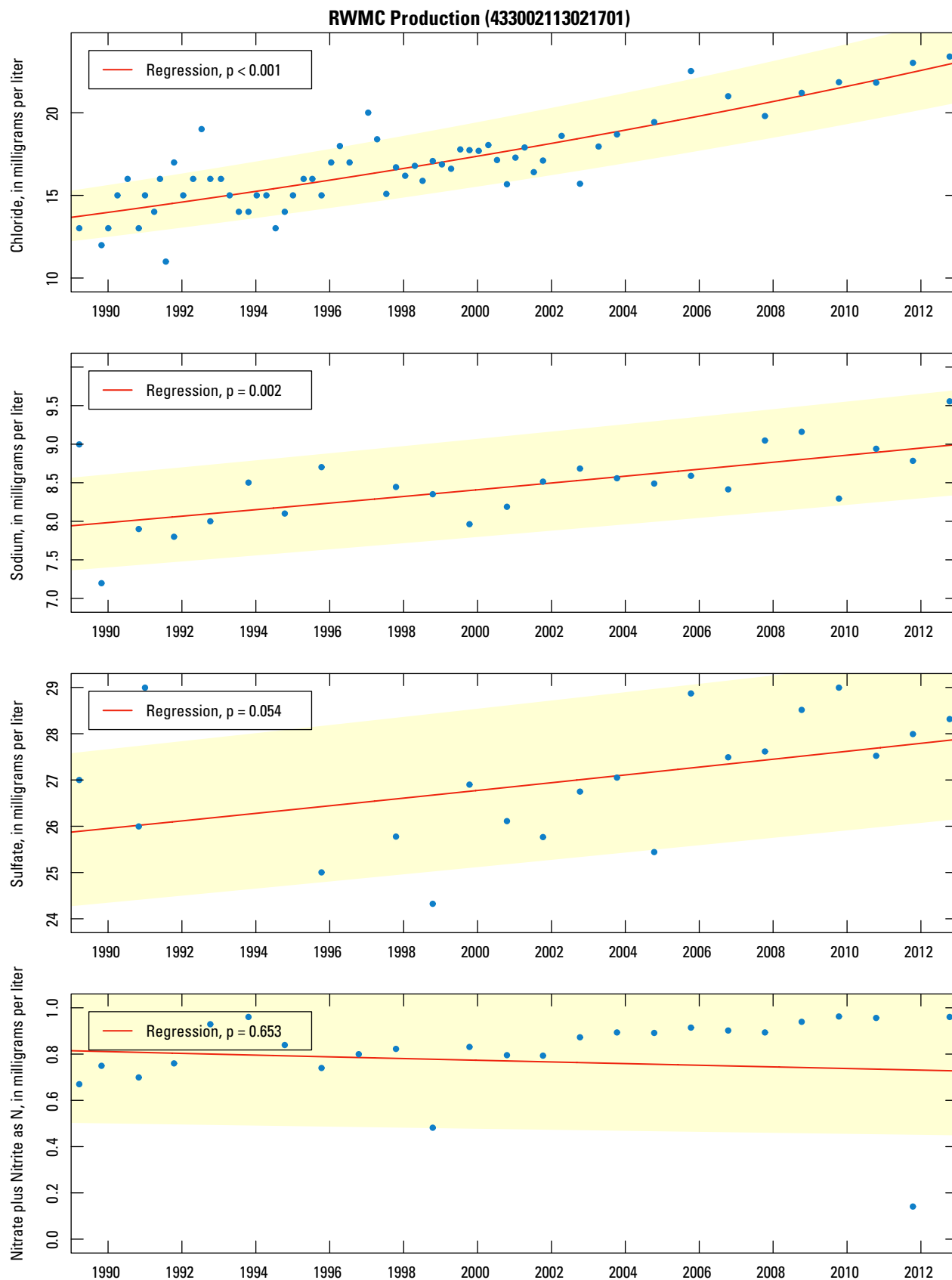




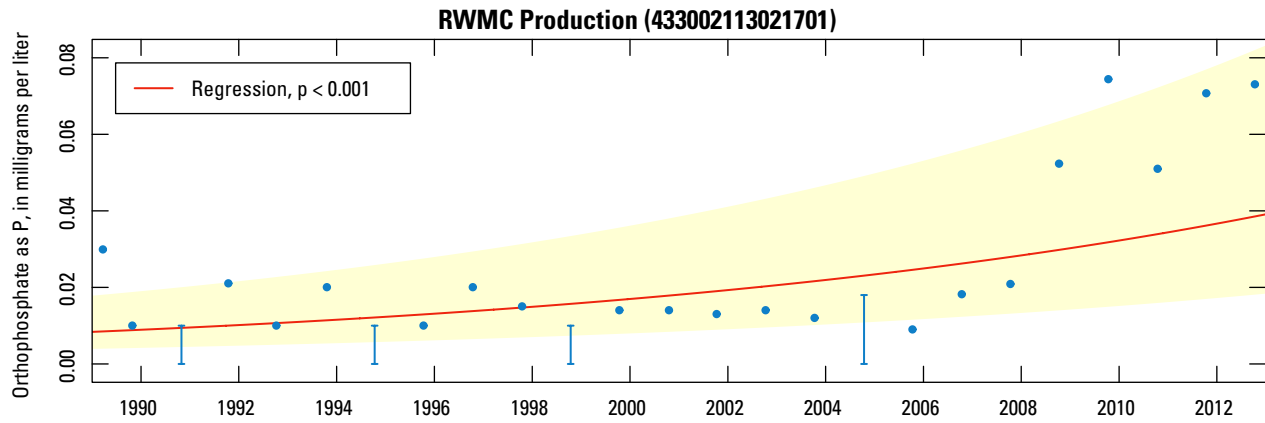




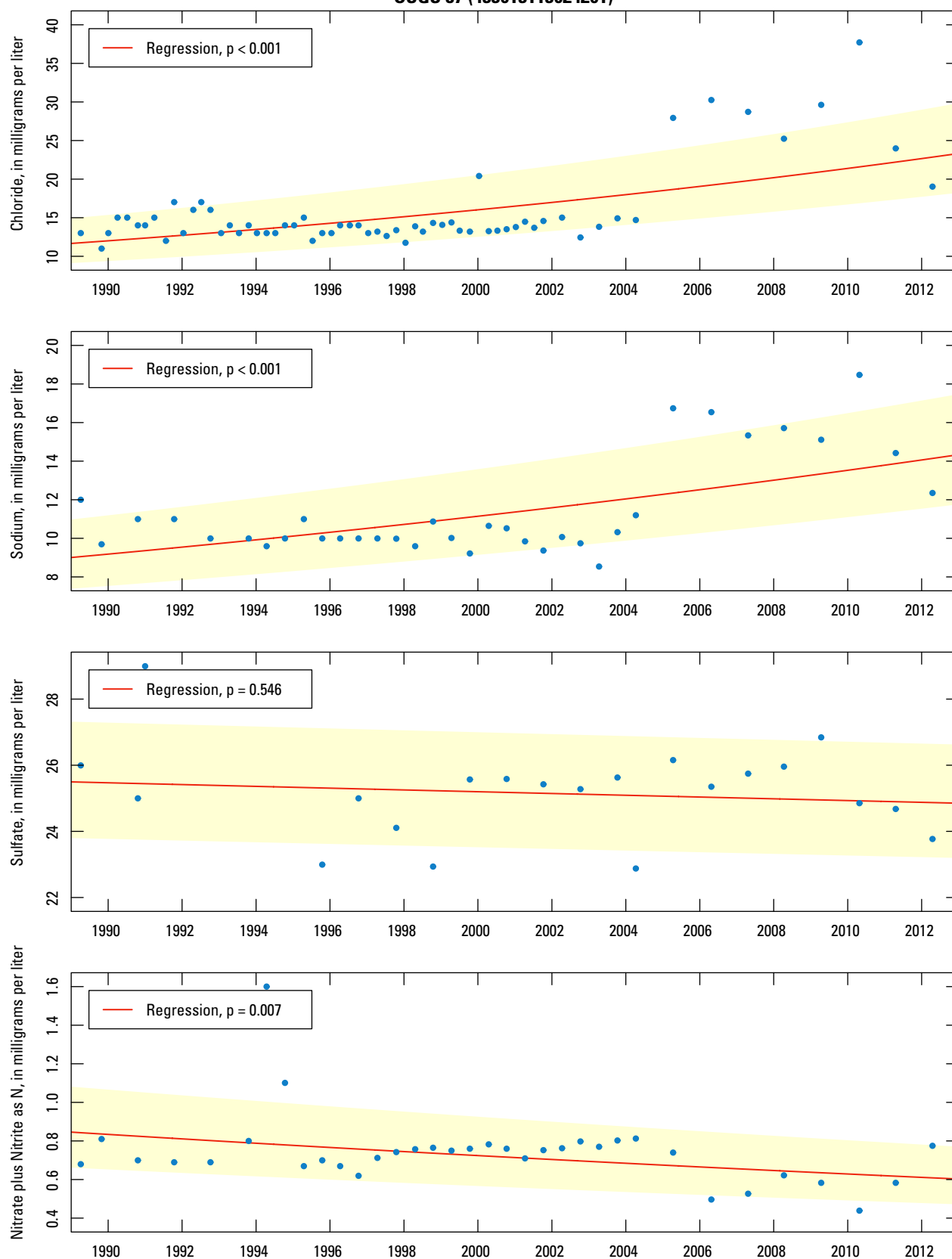


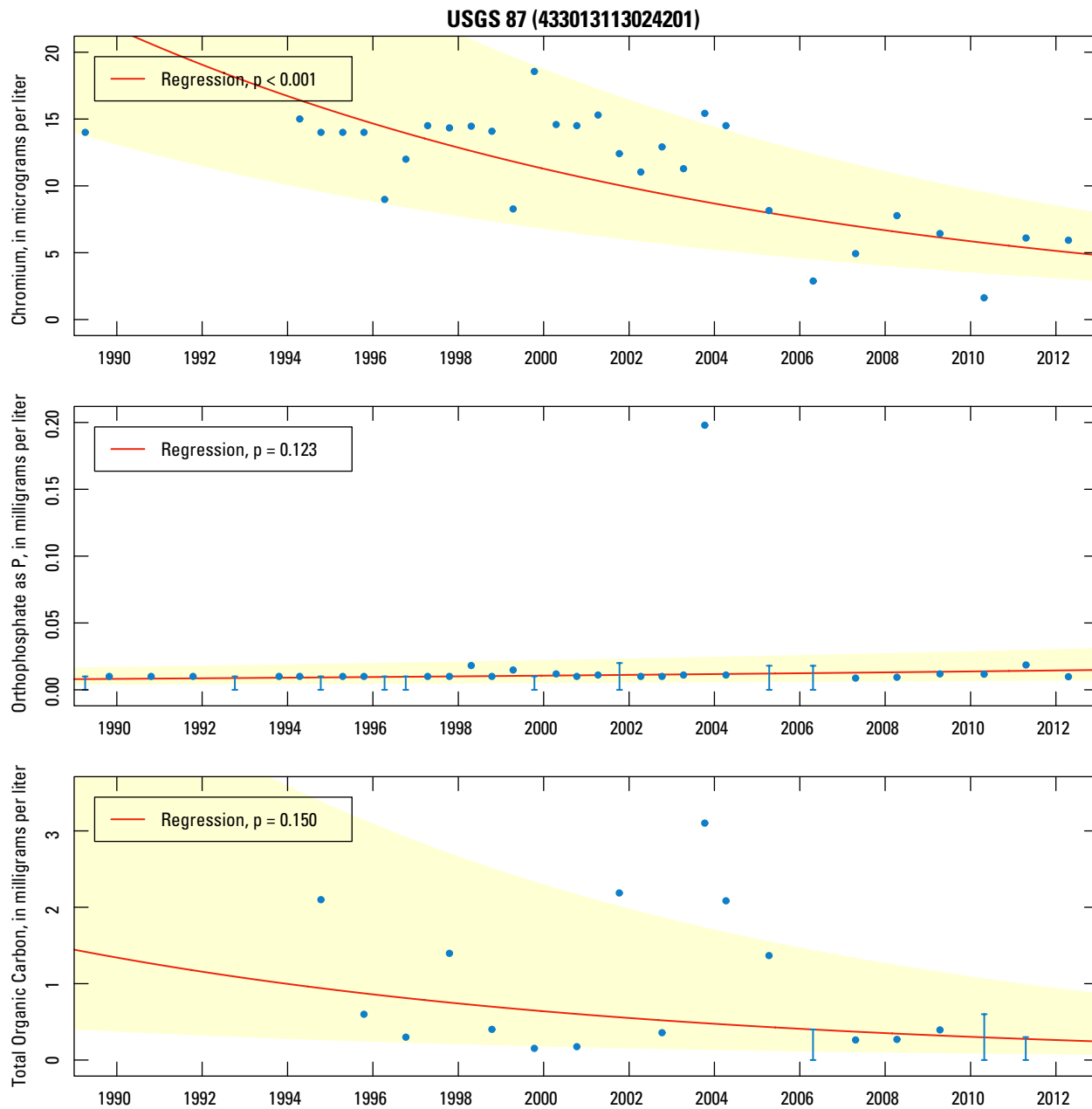


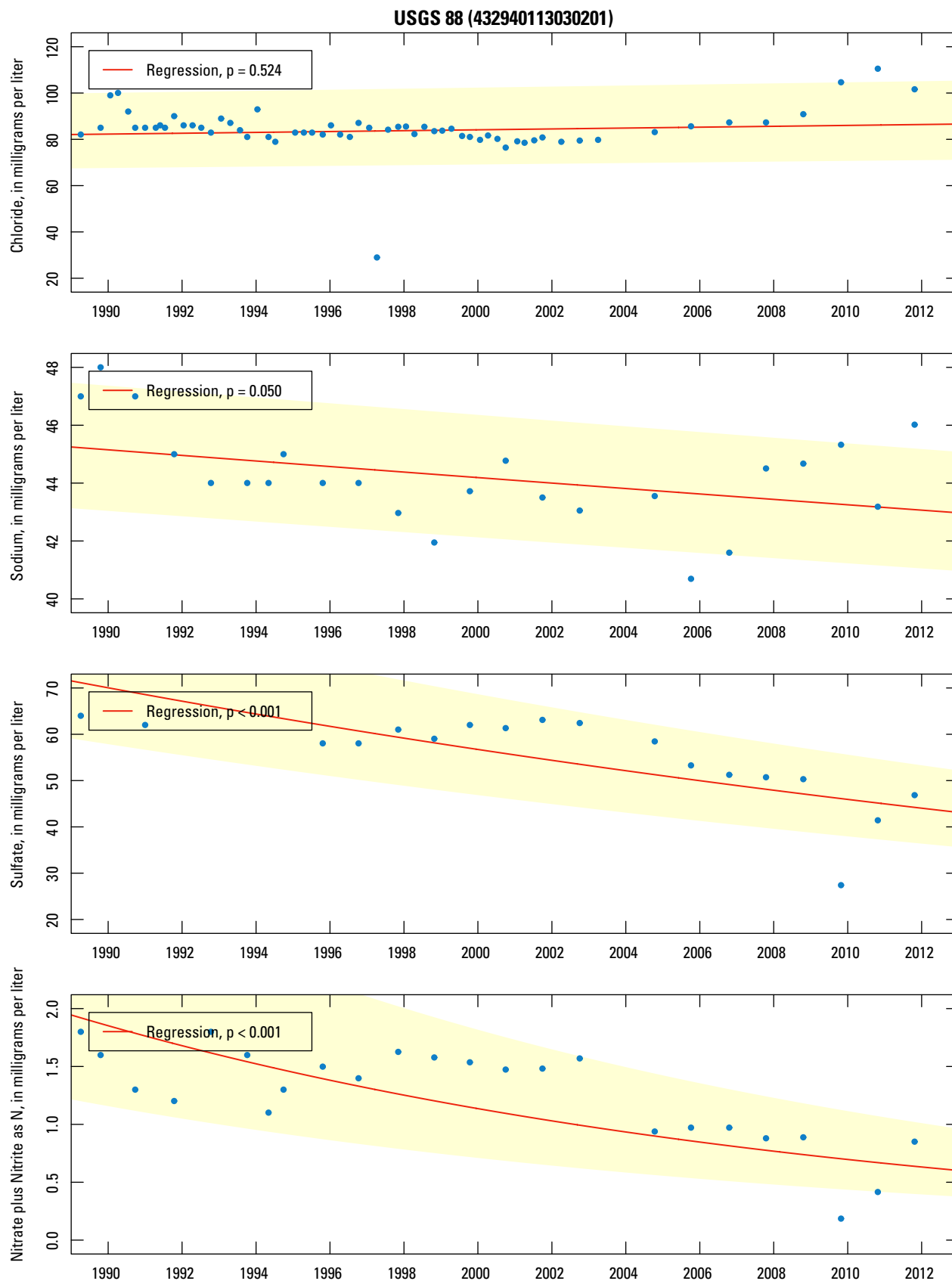
D110 Water-Quality Characteristics and Trends for Selected Sites, Idaho National Laboratory, Idaho, 1981–2012

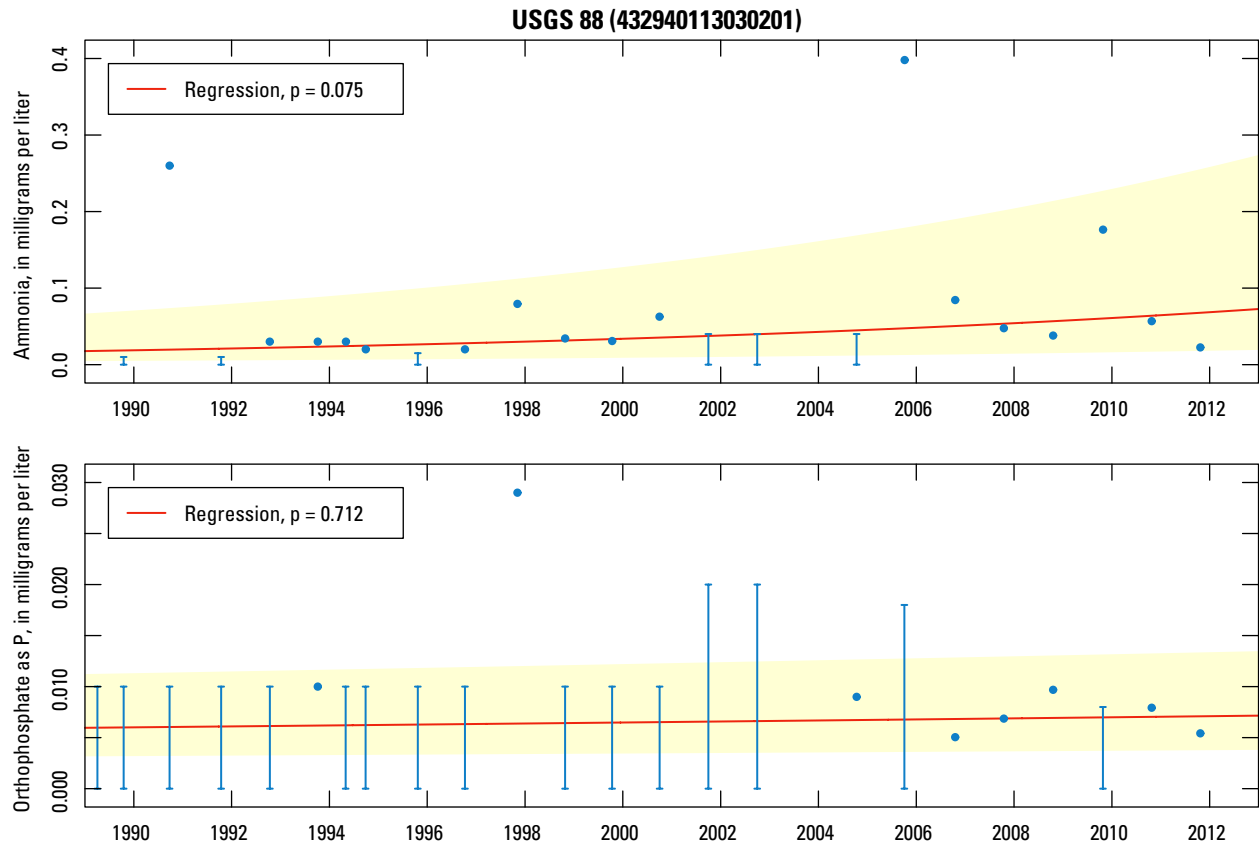


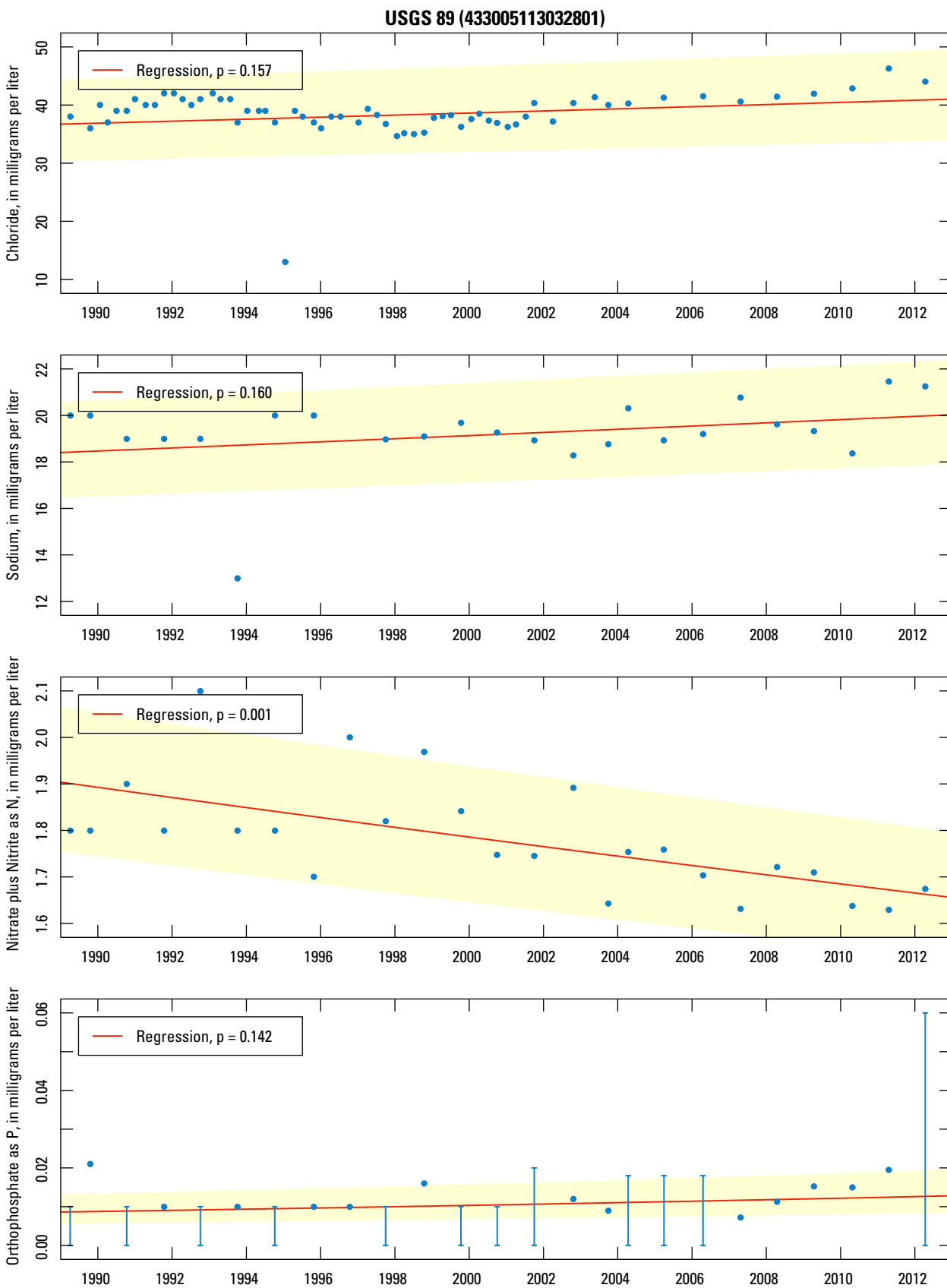
USGS 87 (433013113024201)

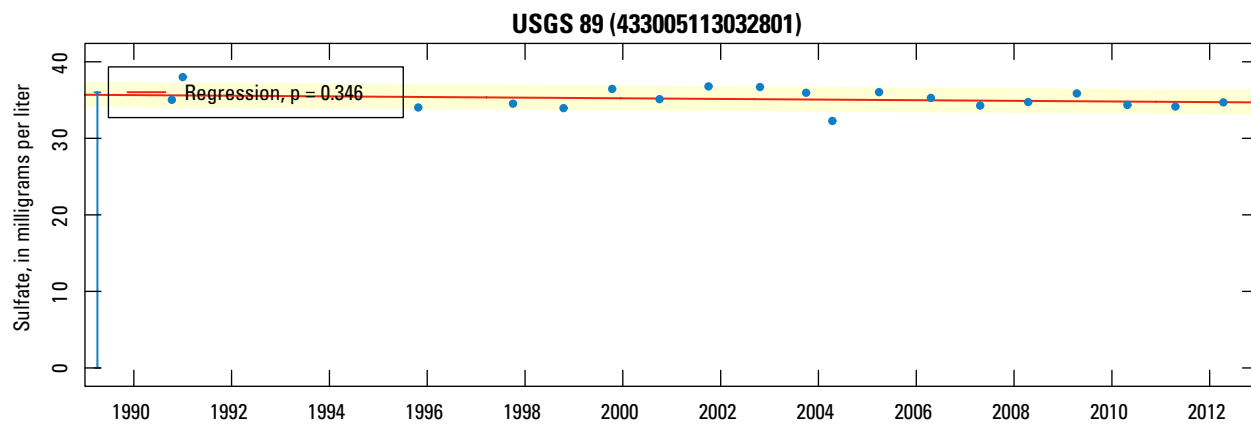


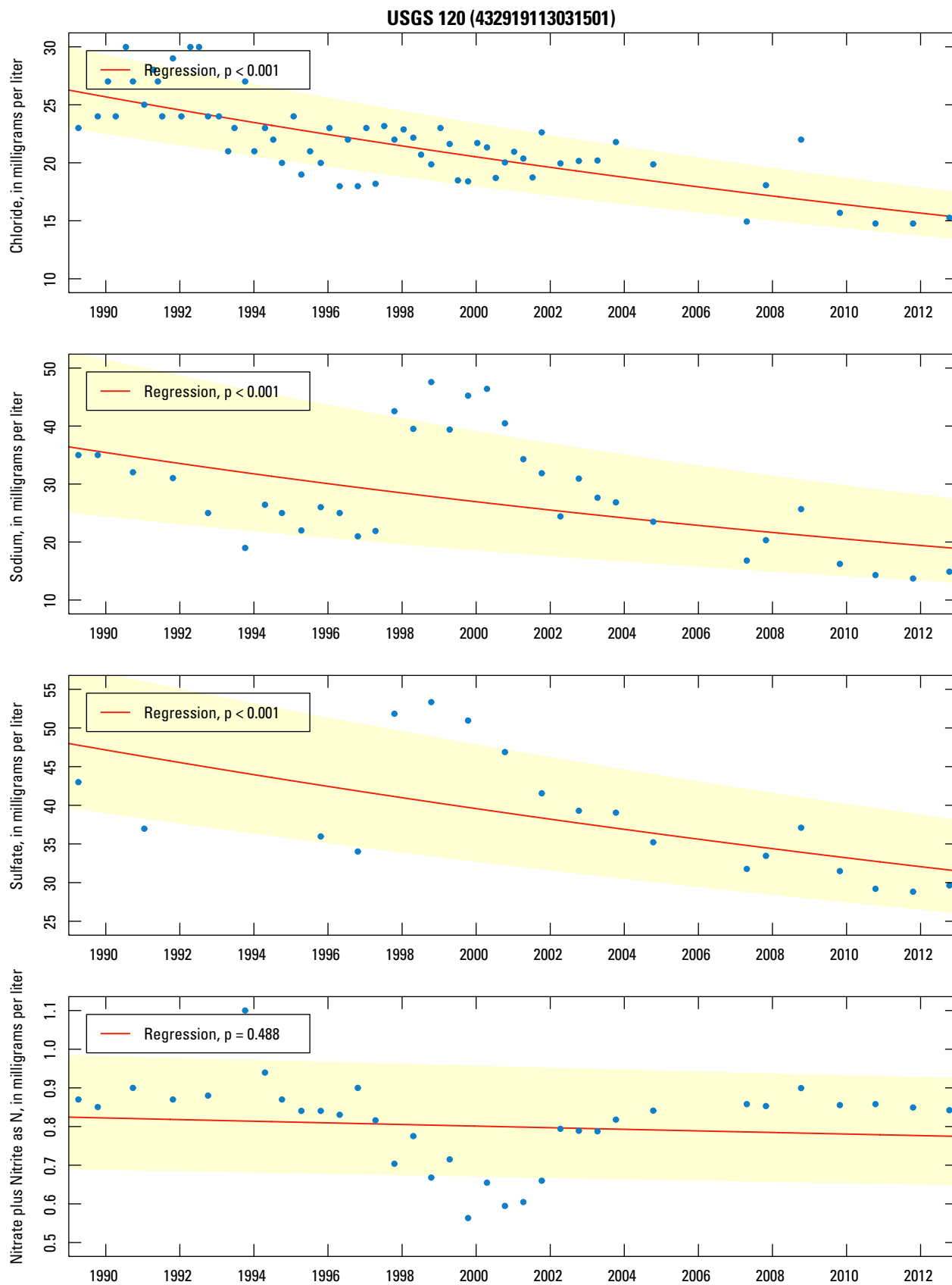


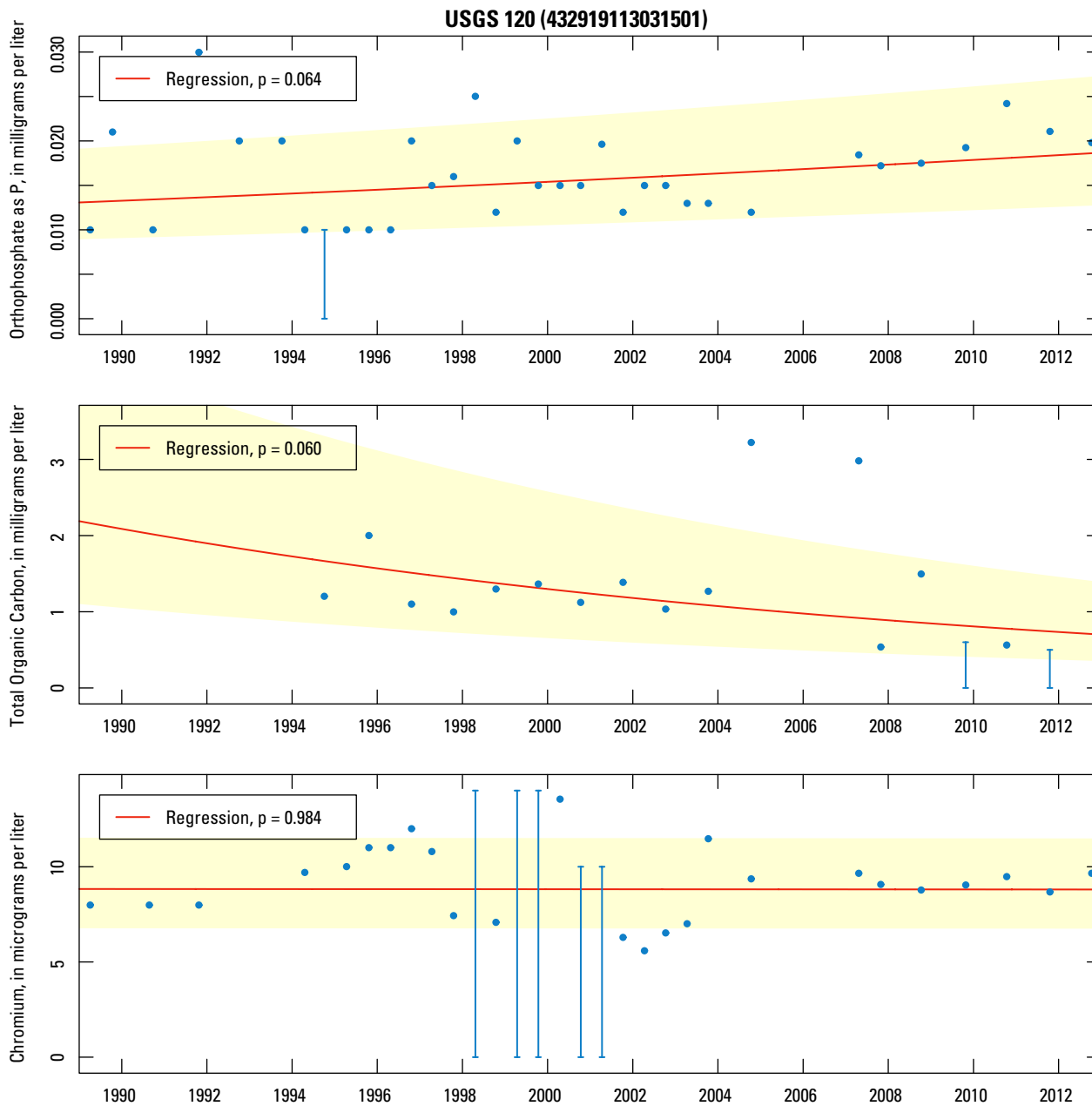


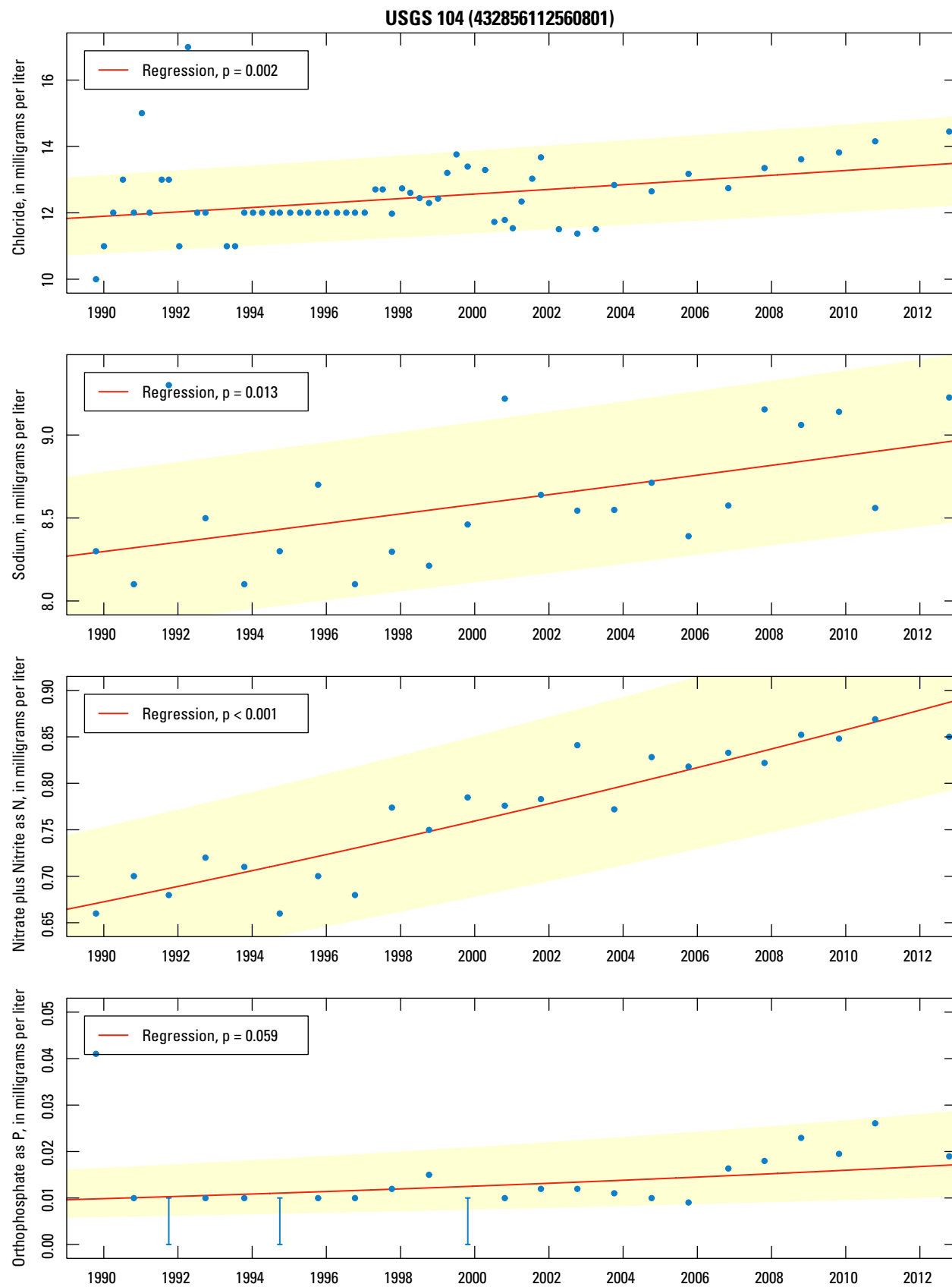


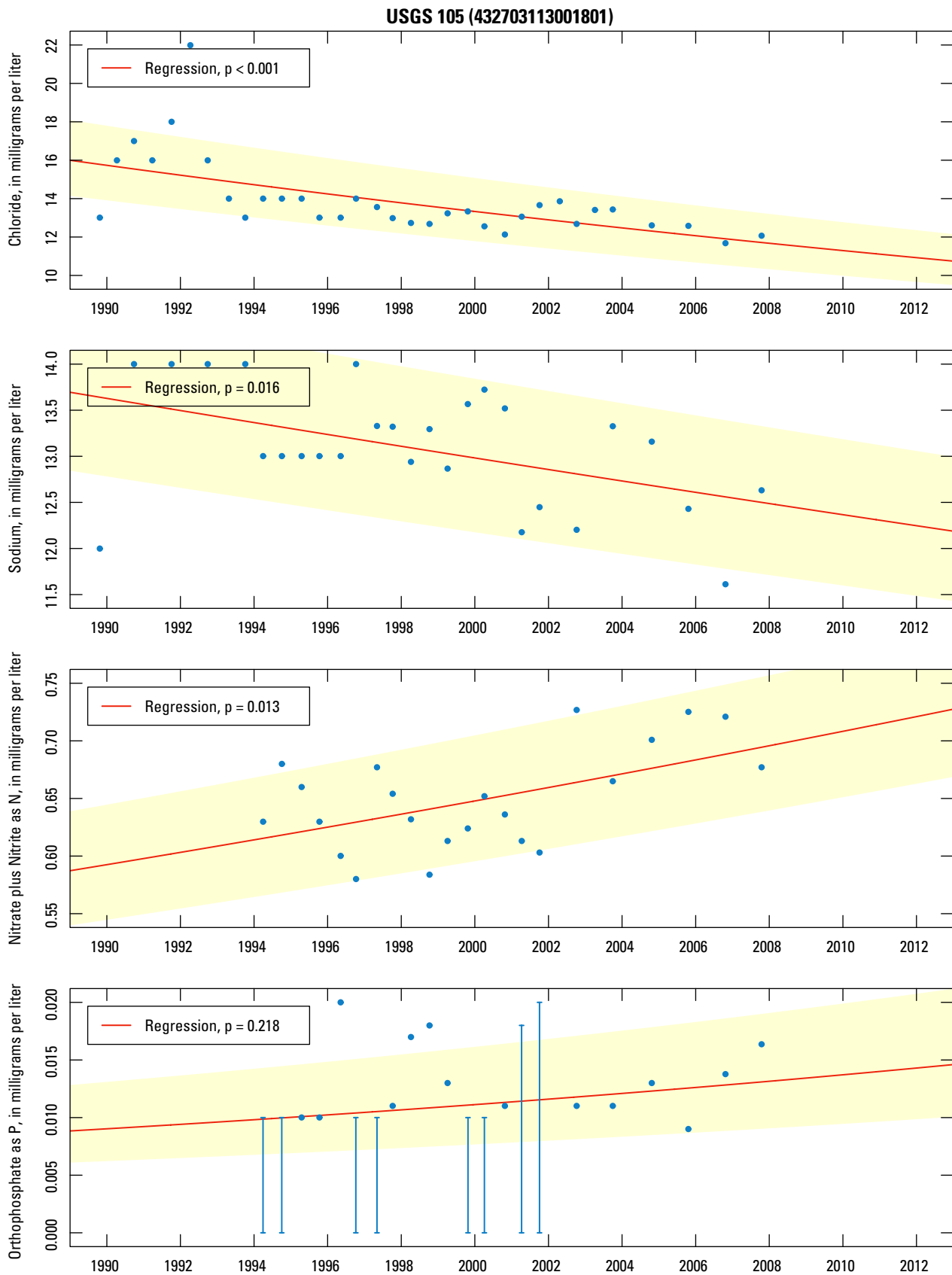


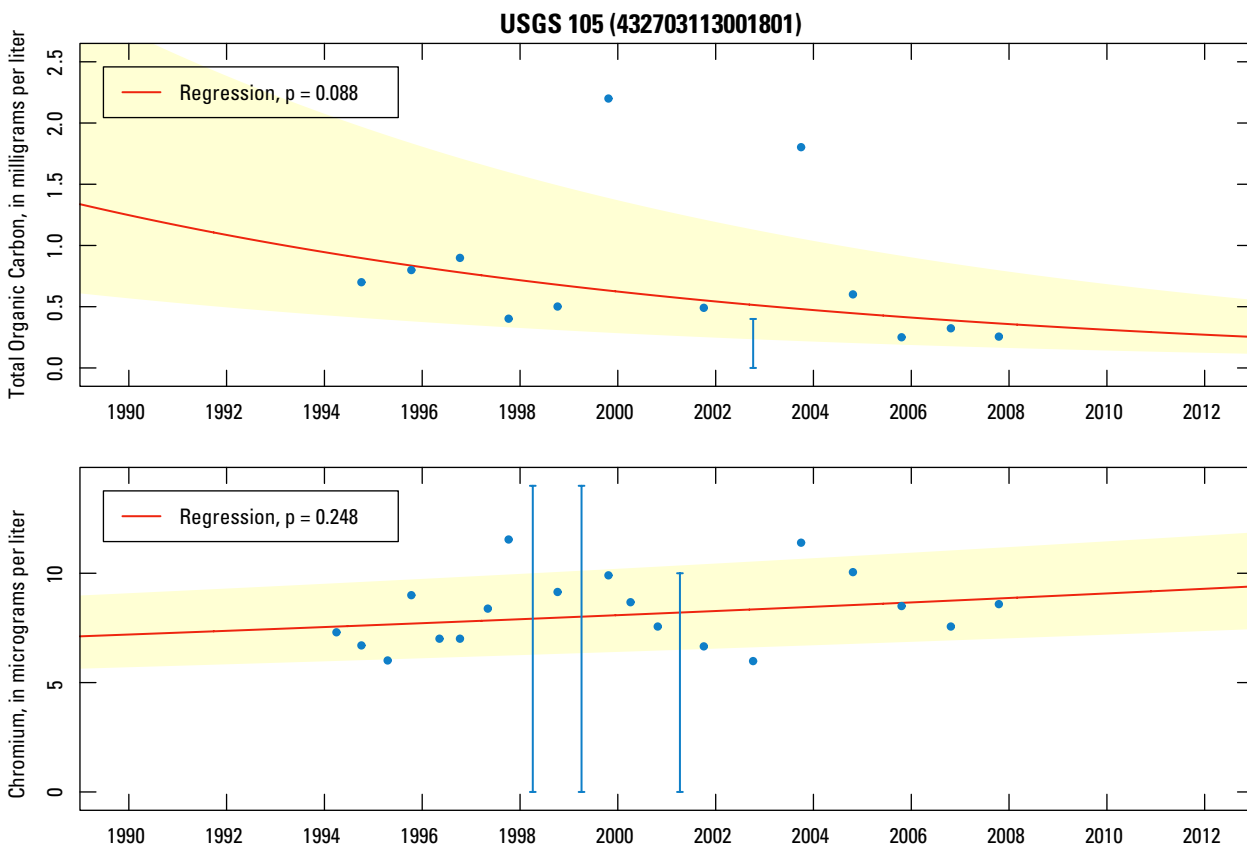


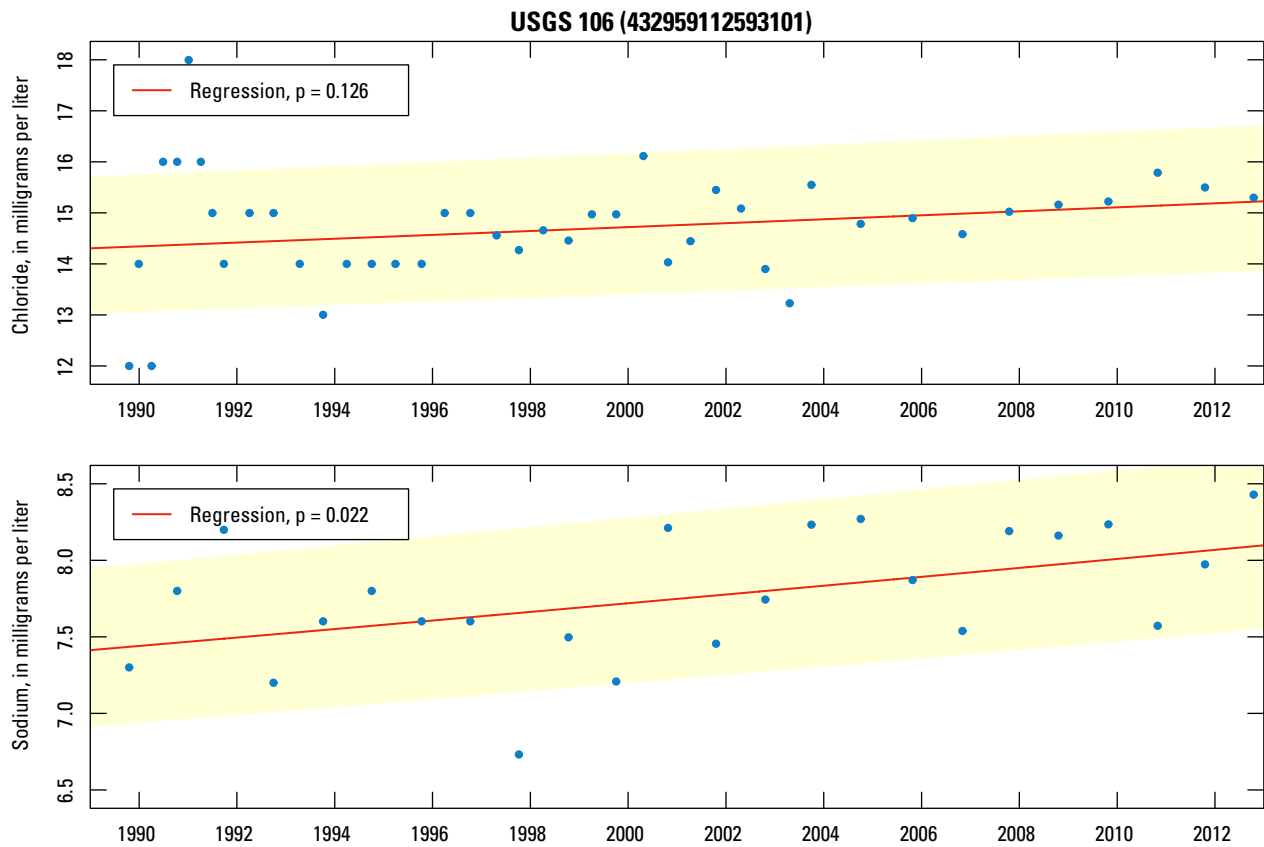


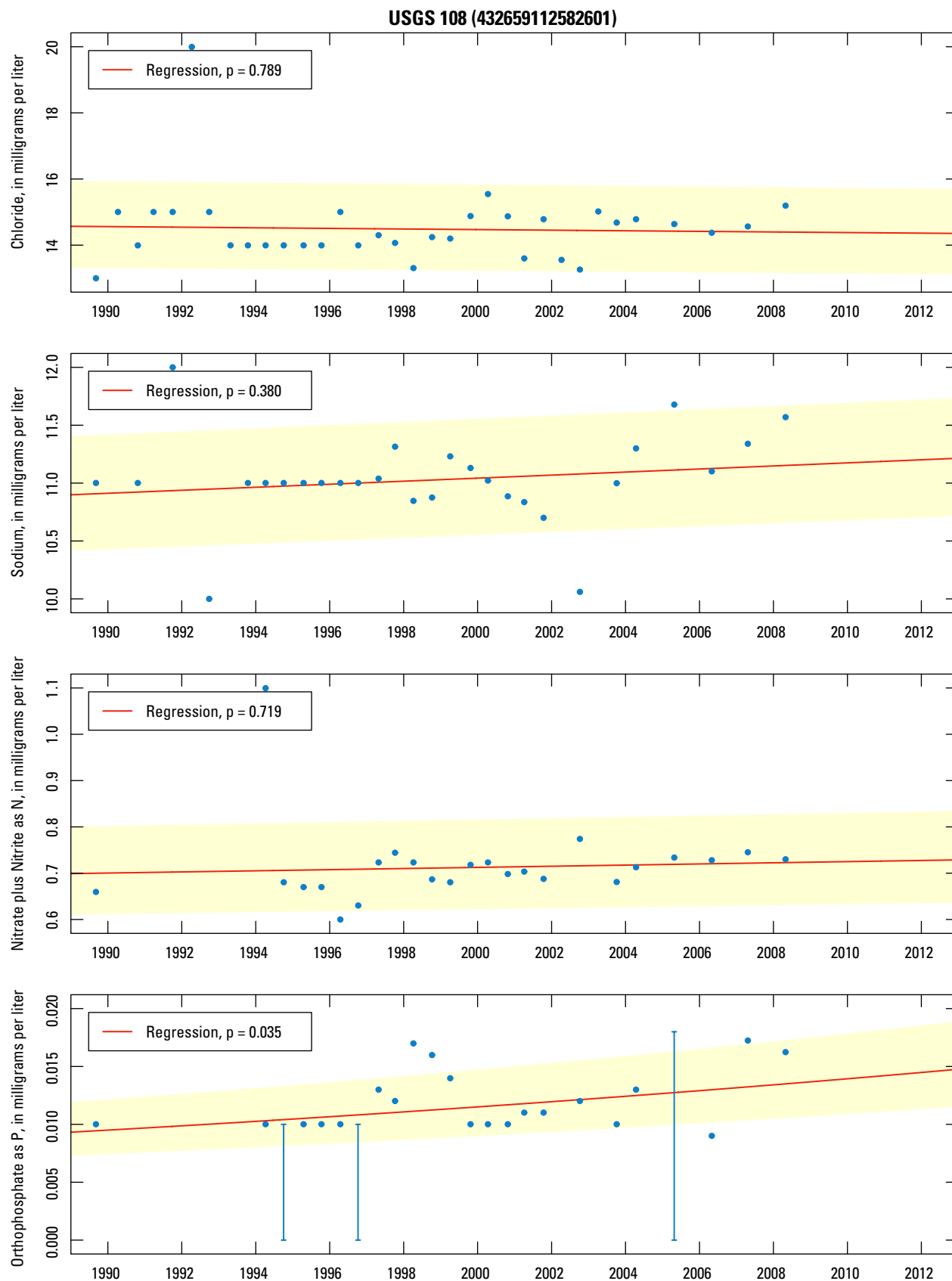


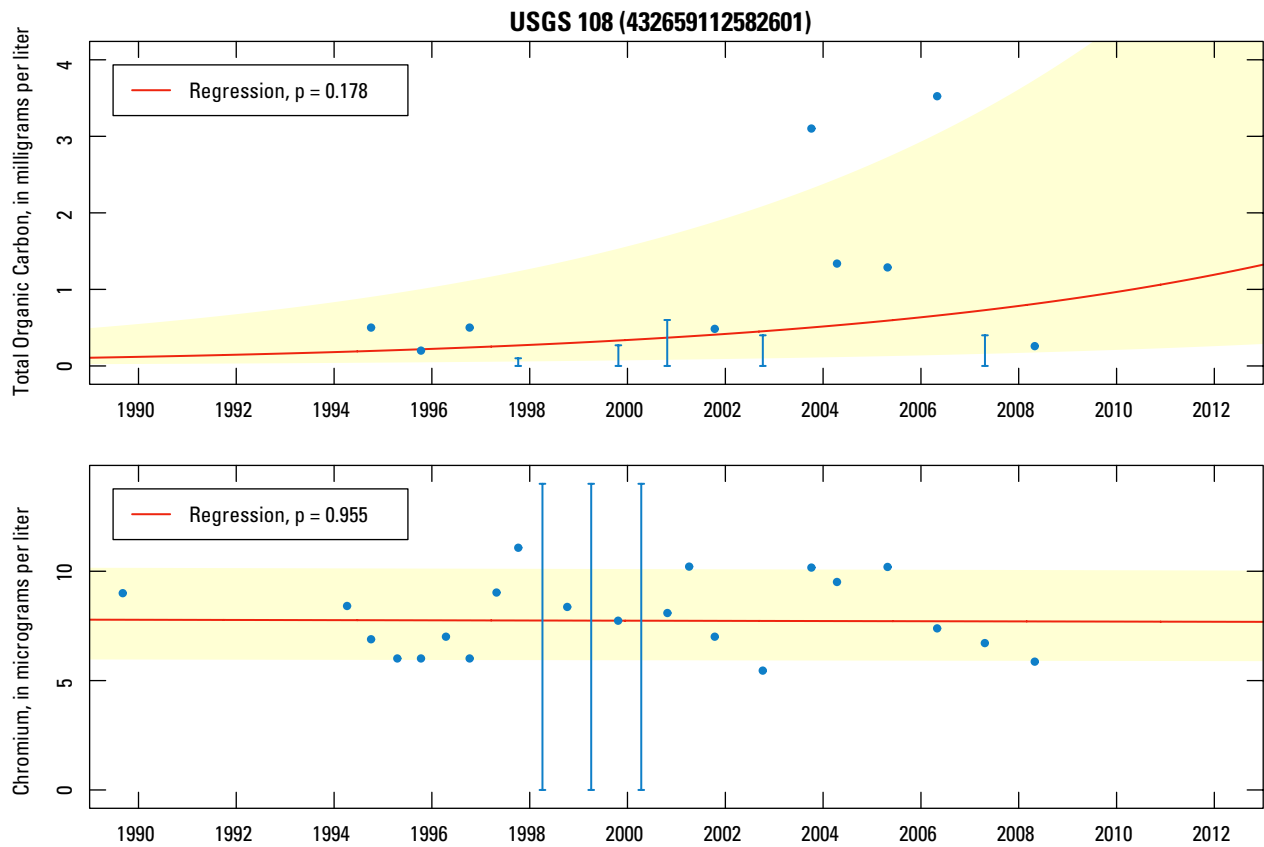


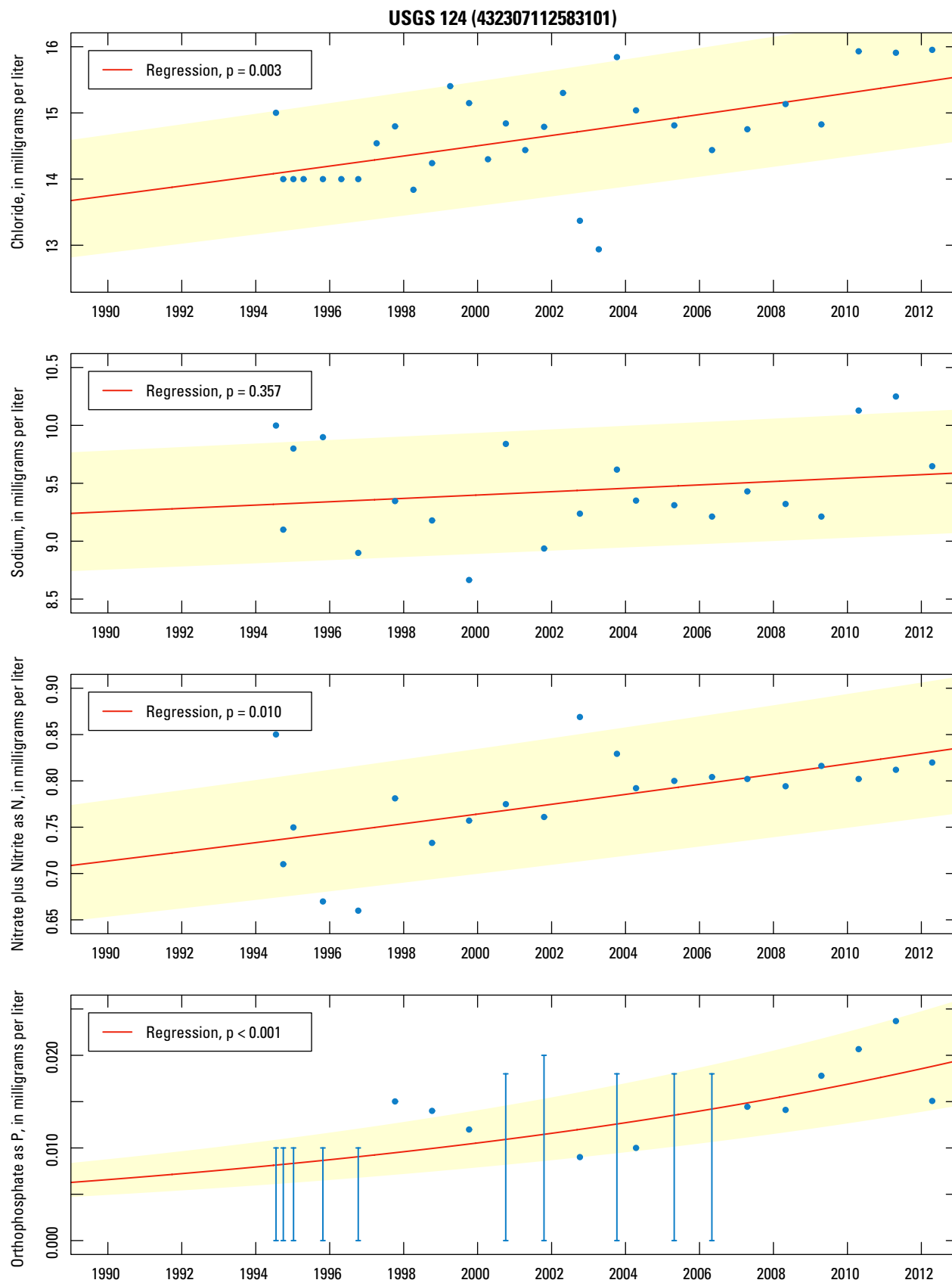


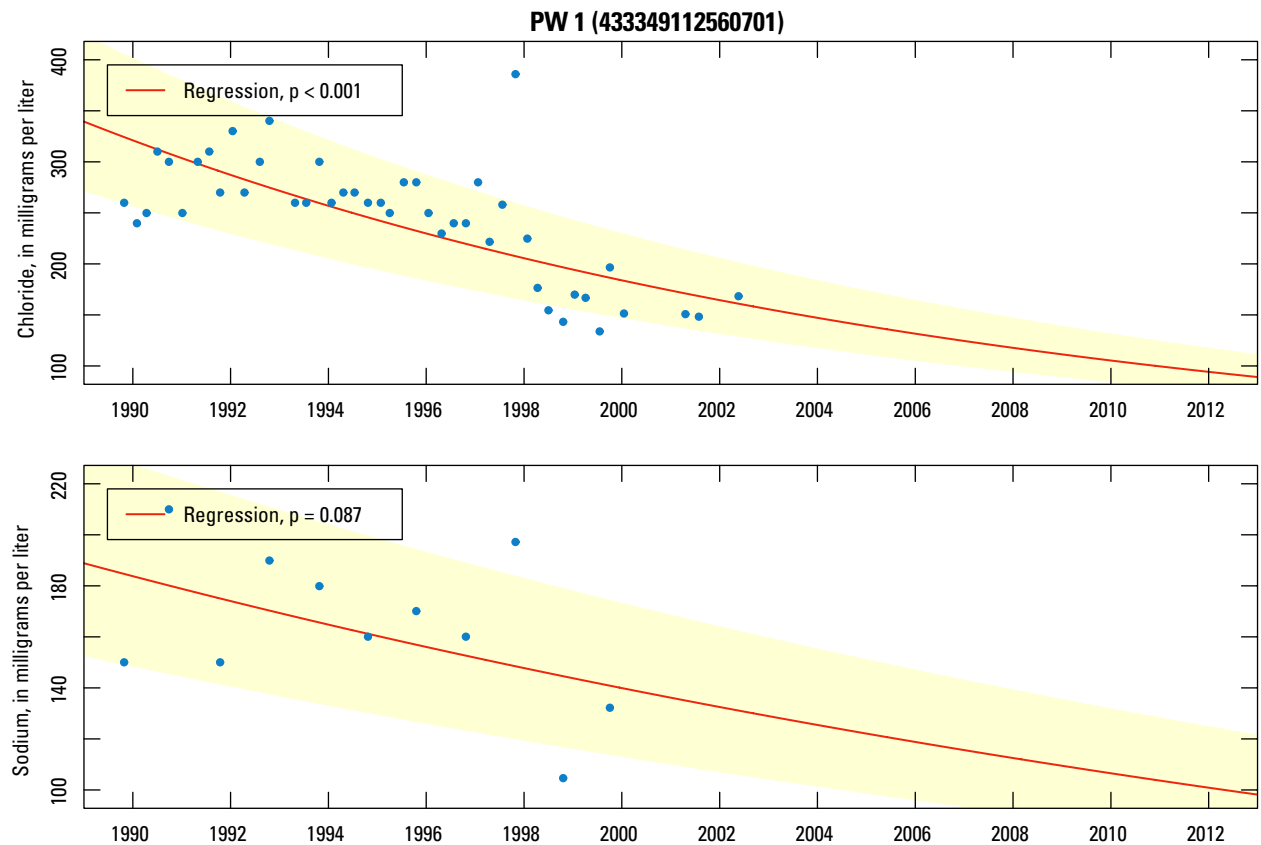


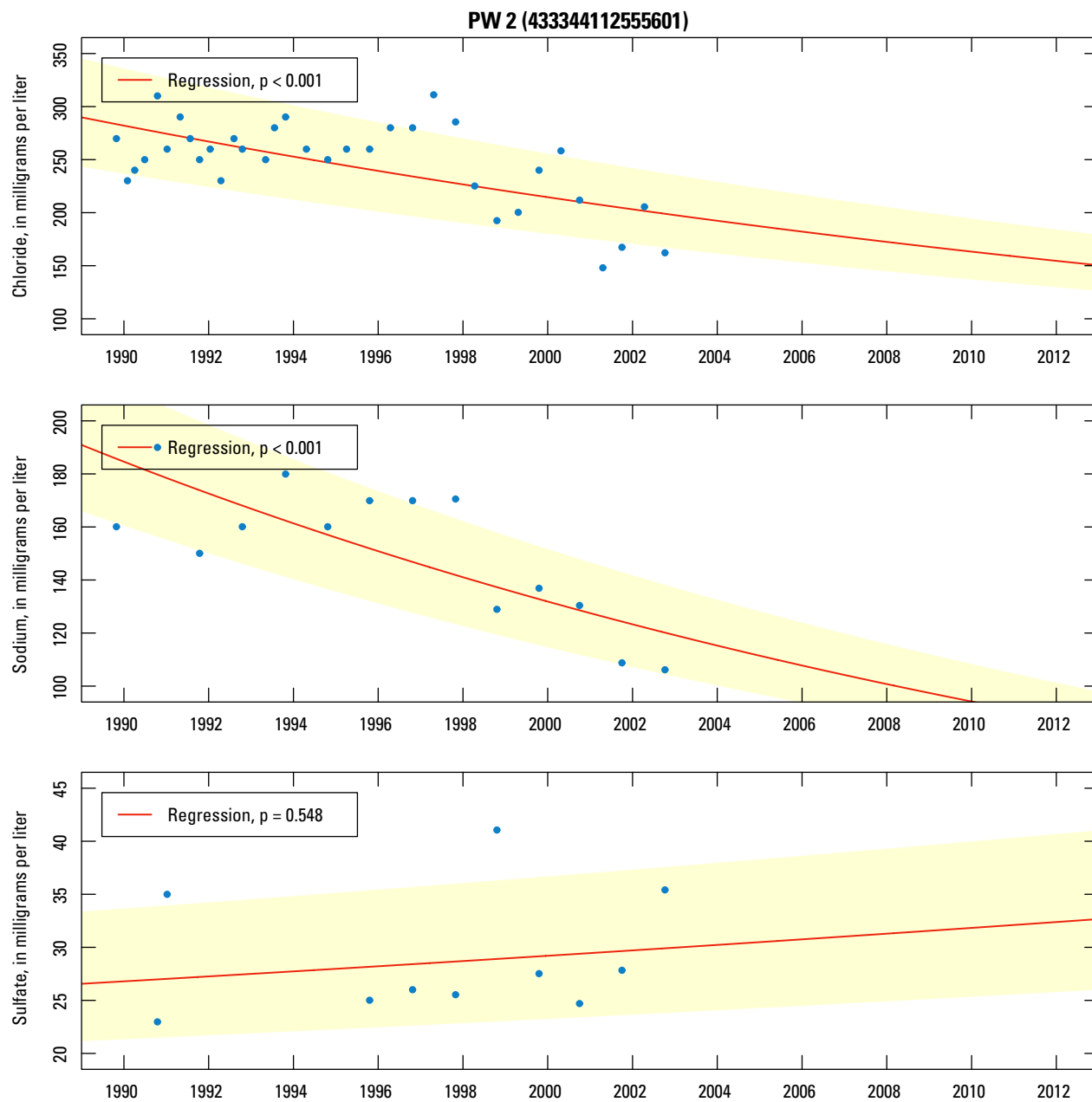


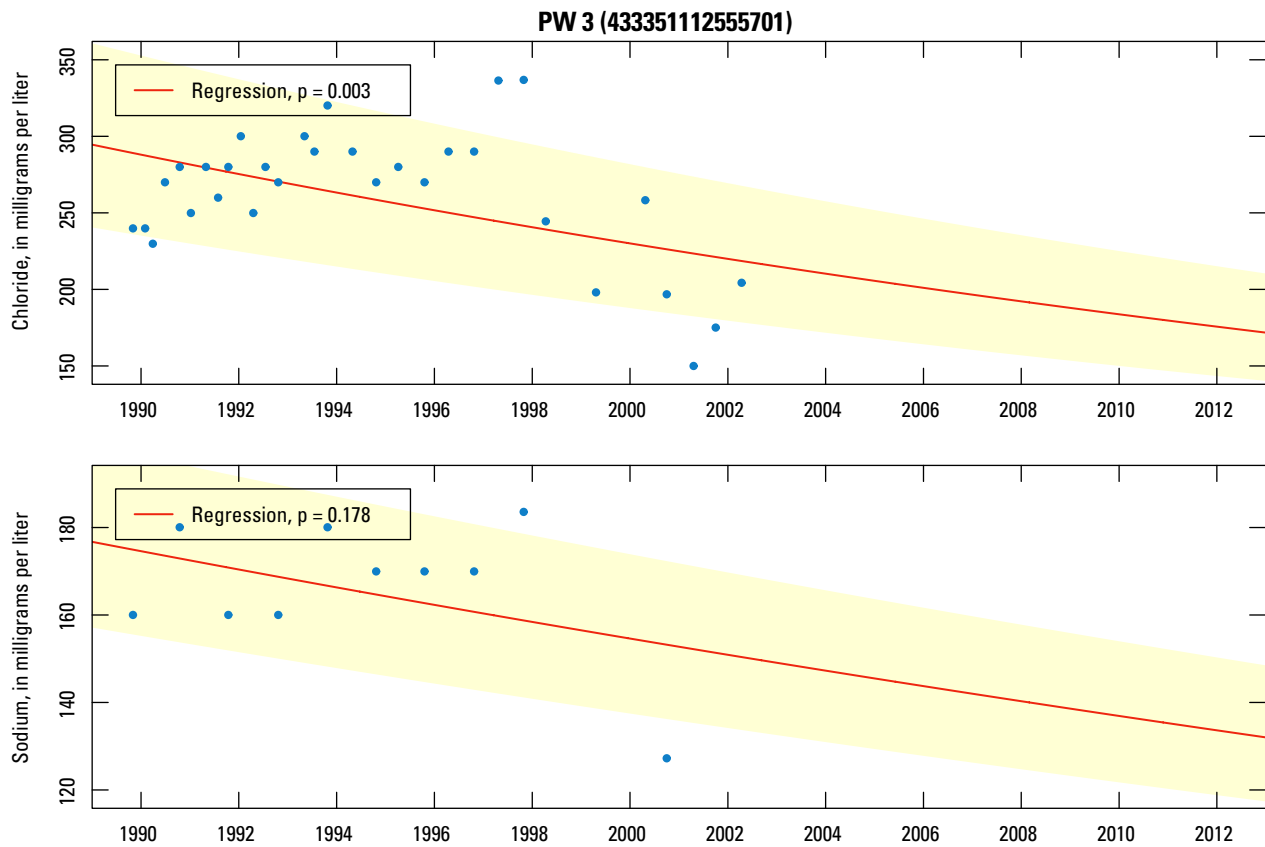


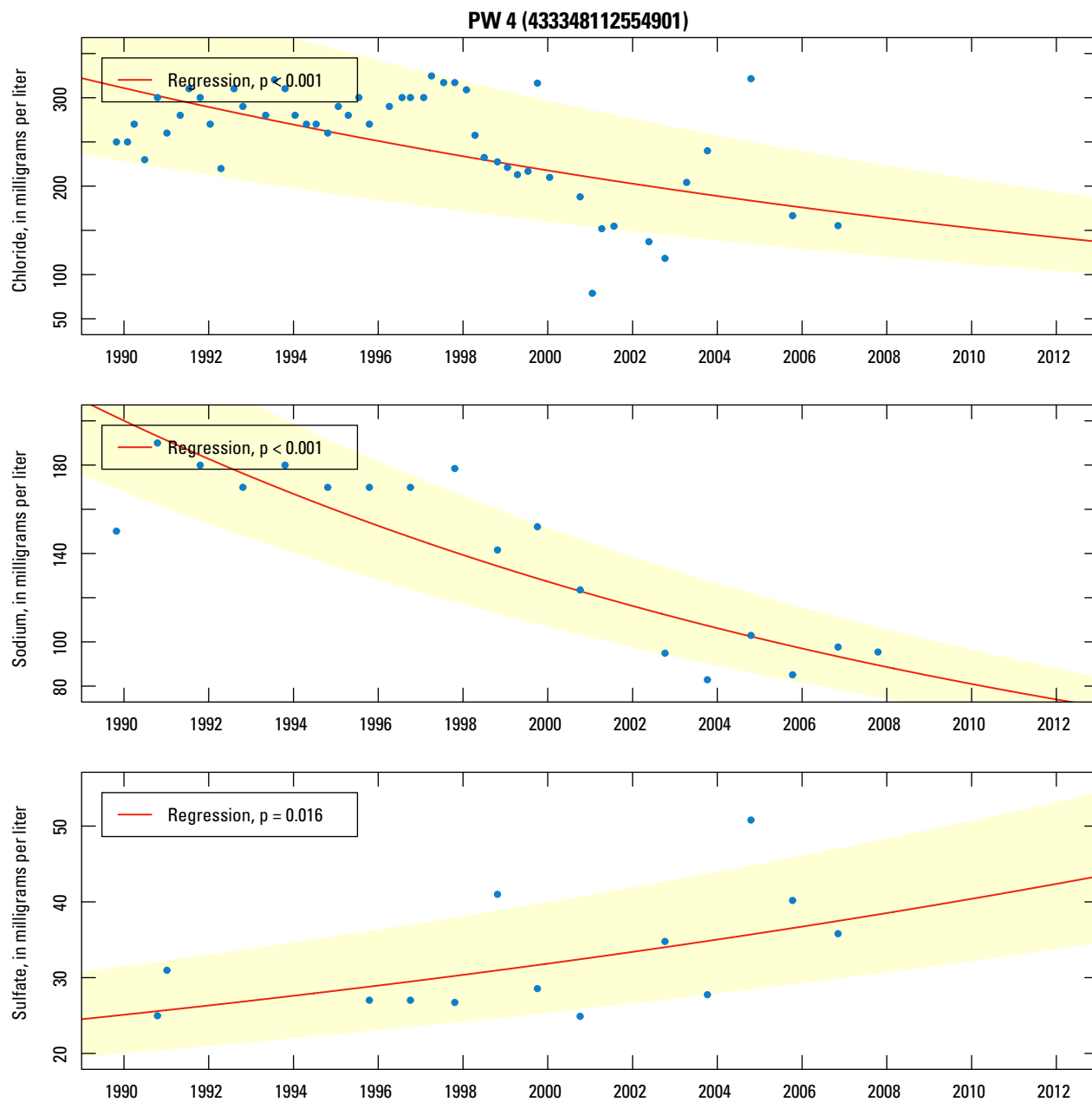


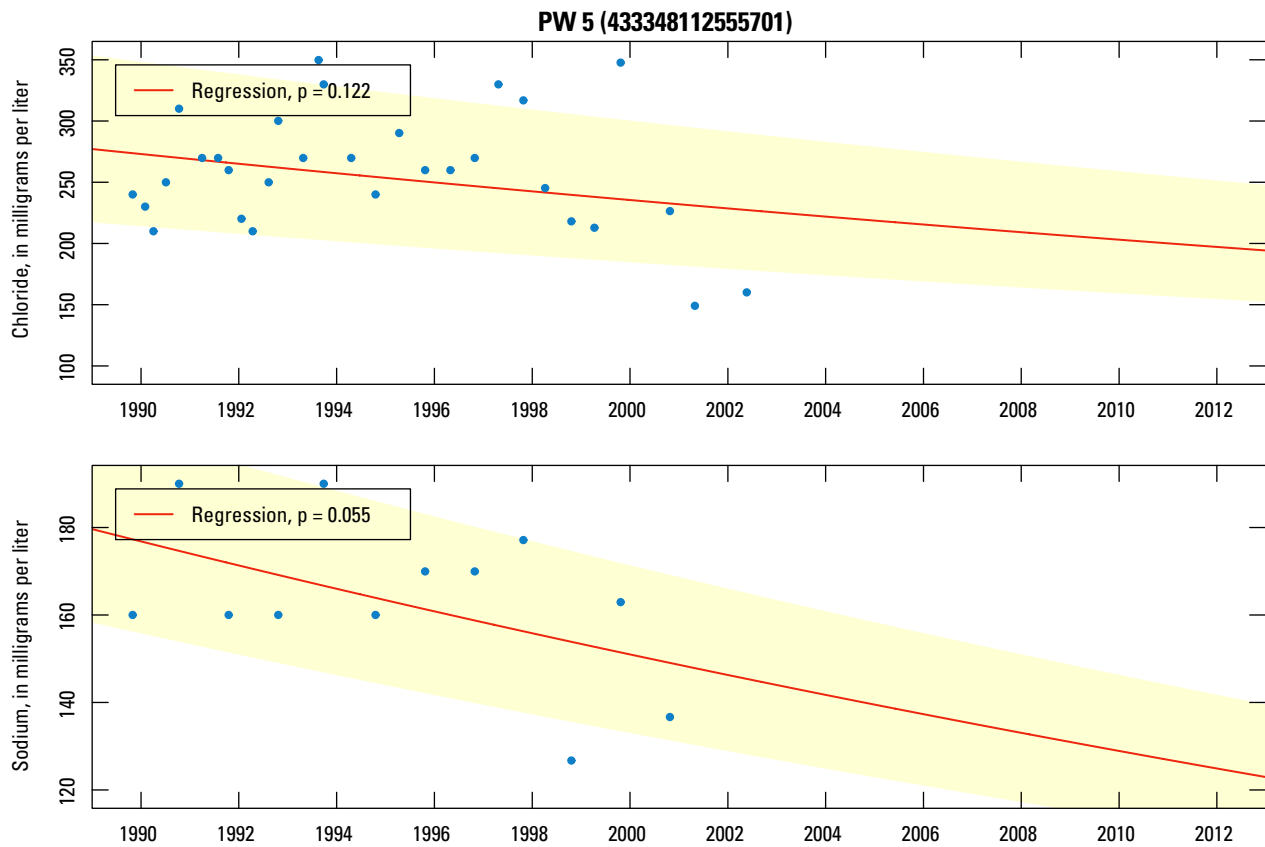


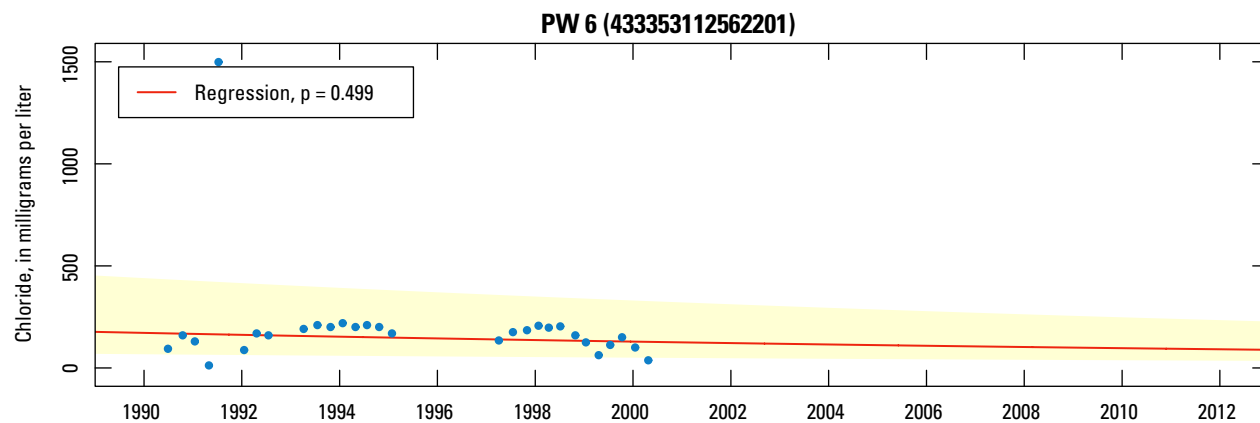


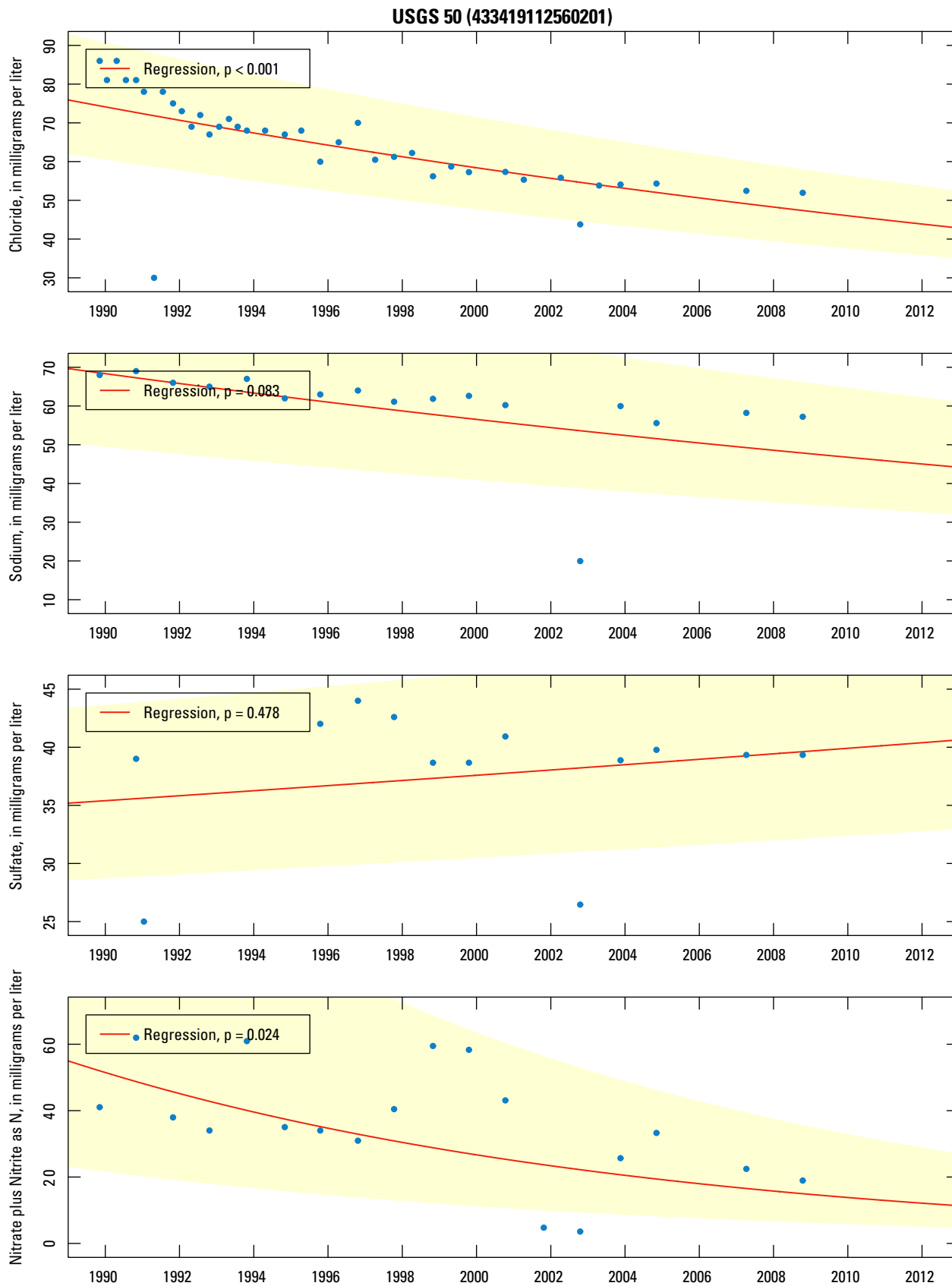


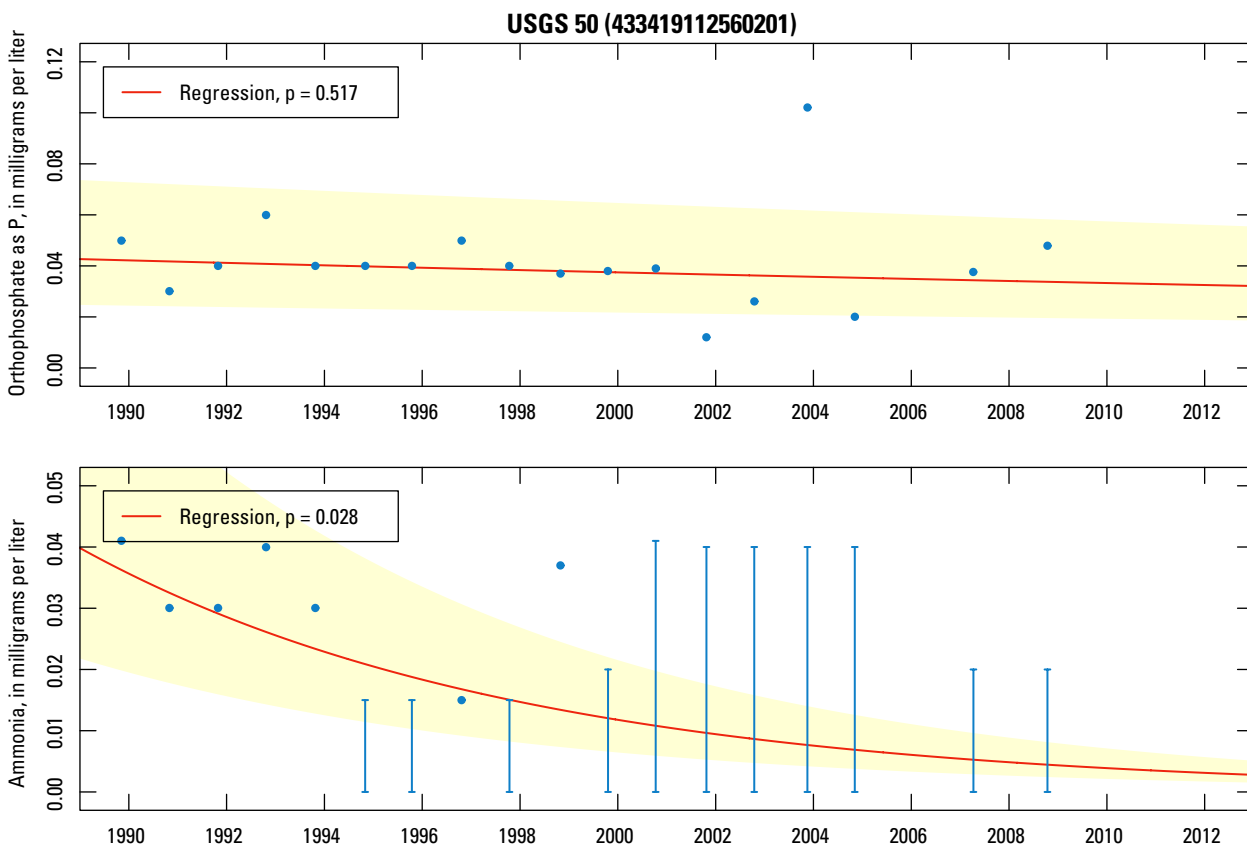


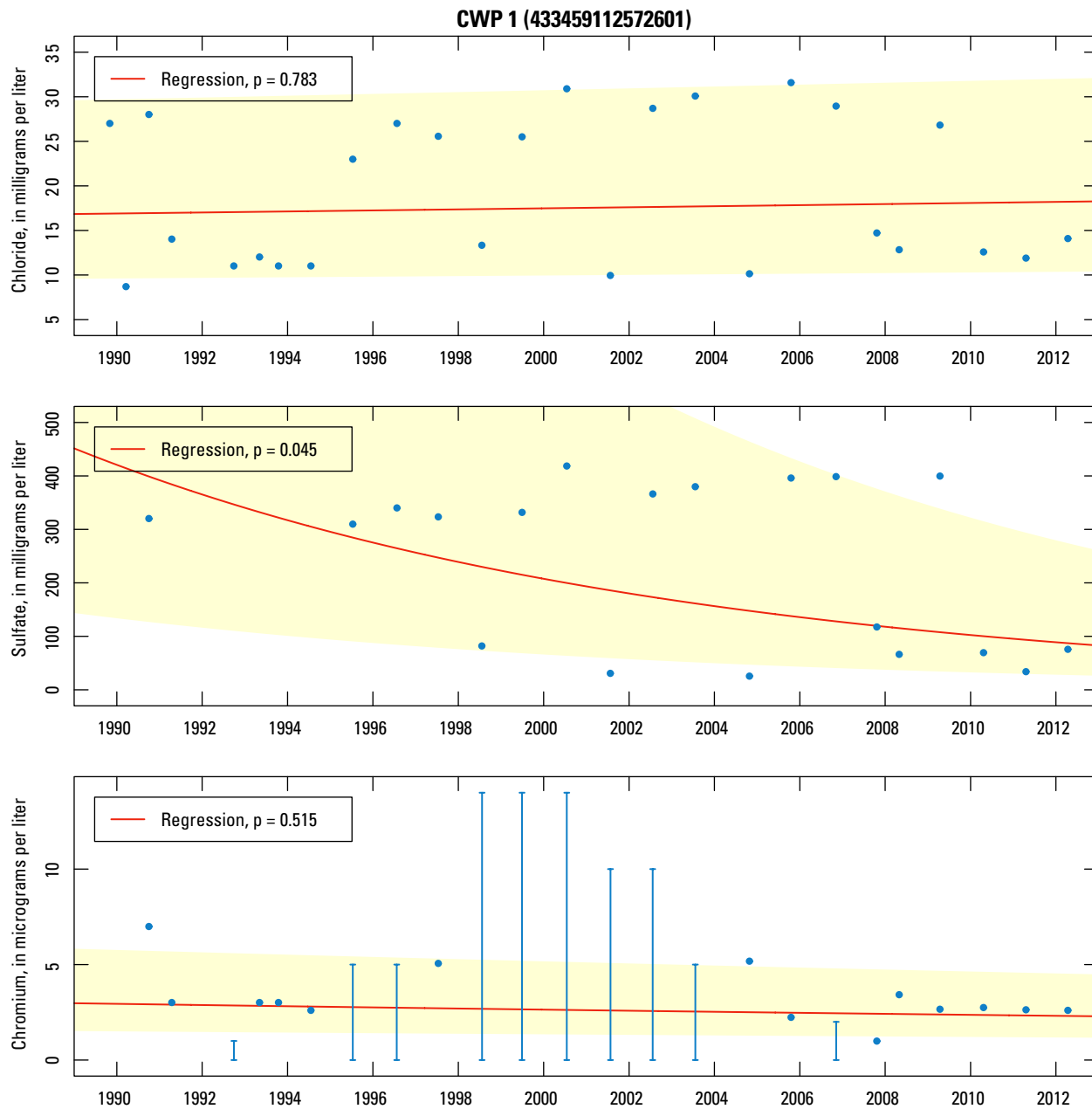


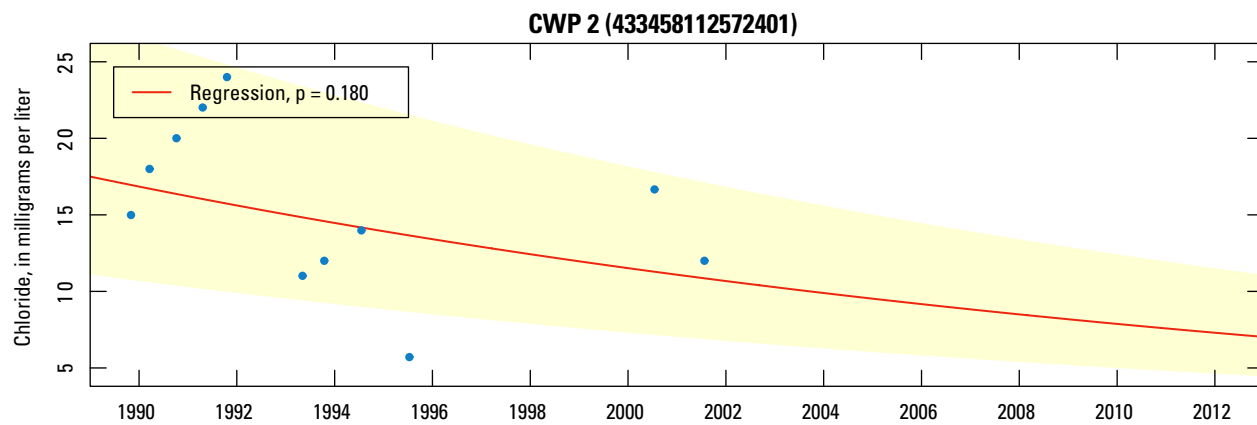


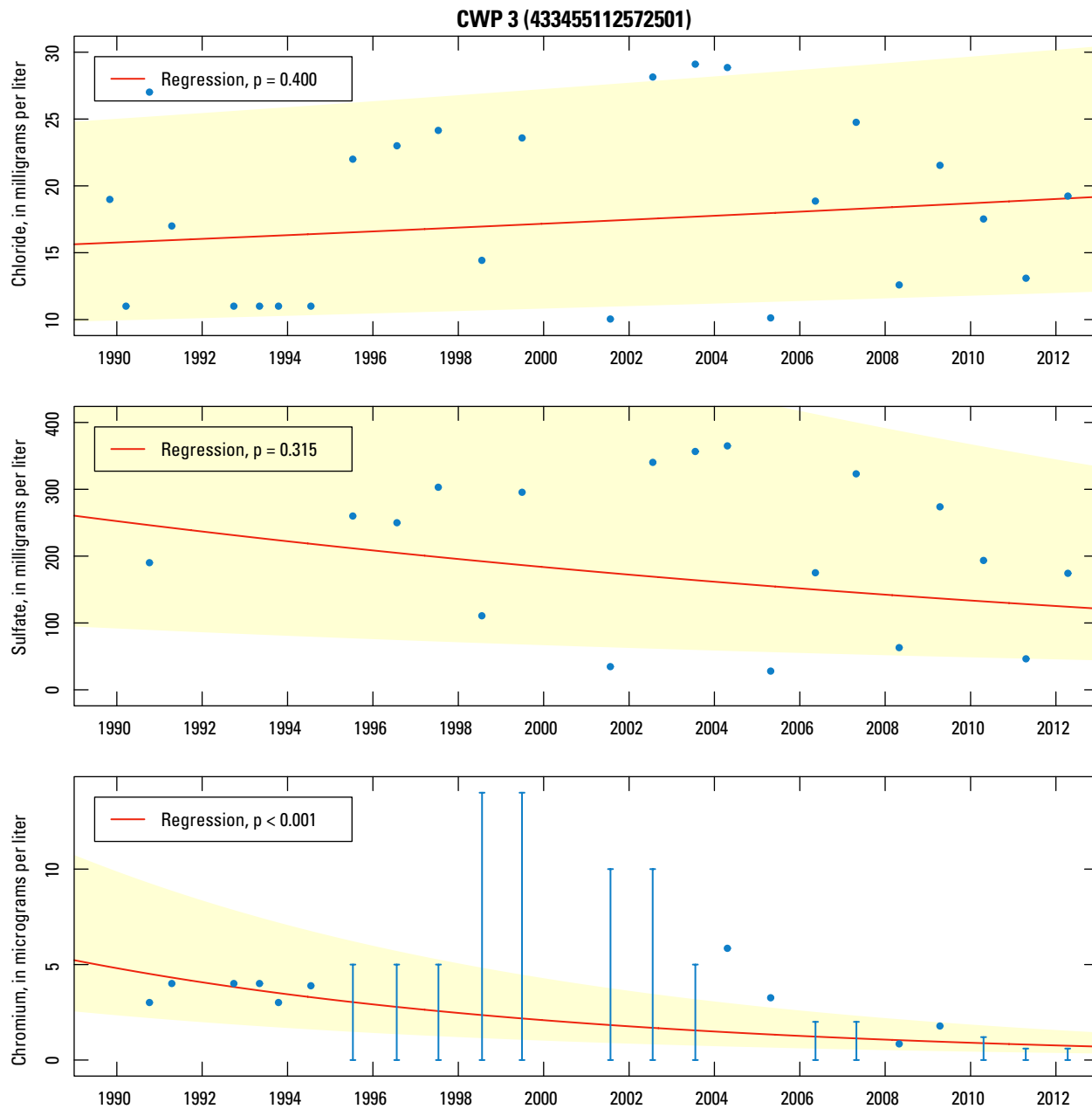


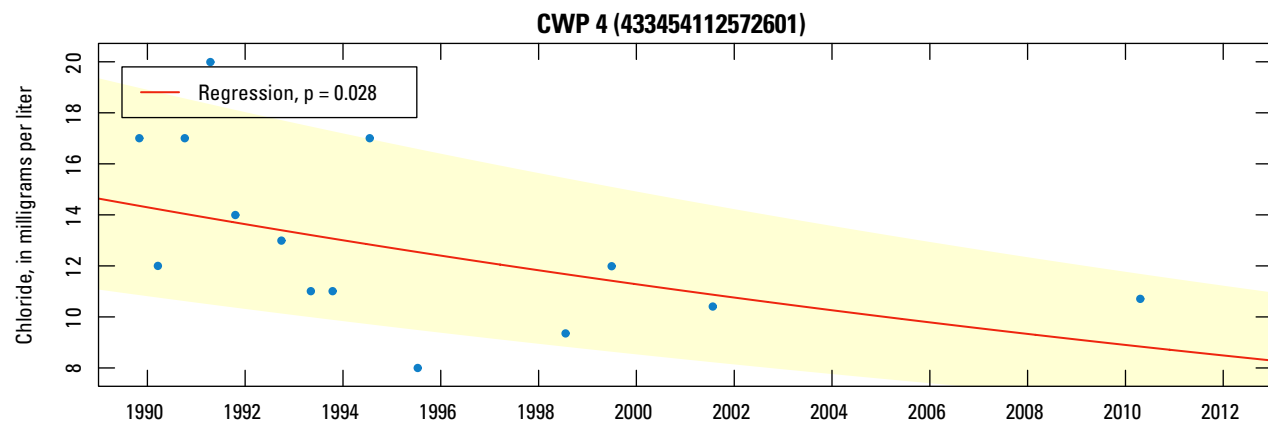


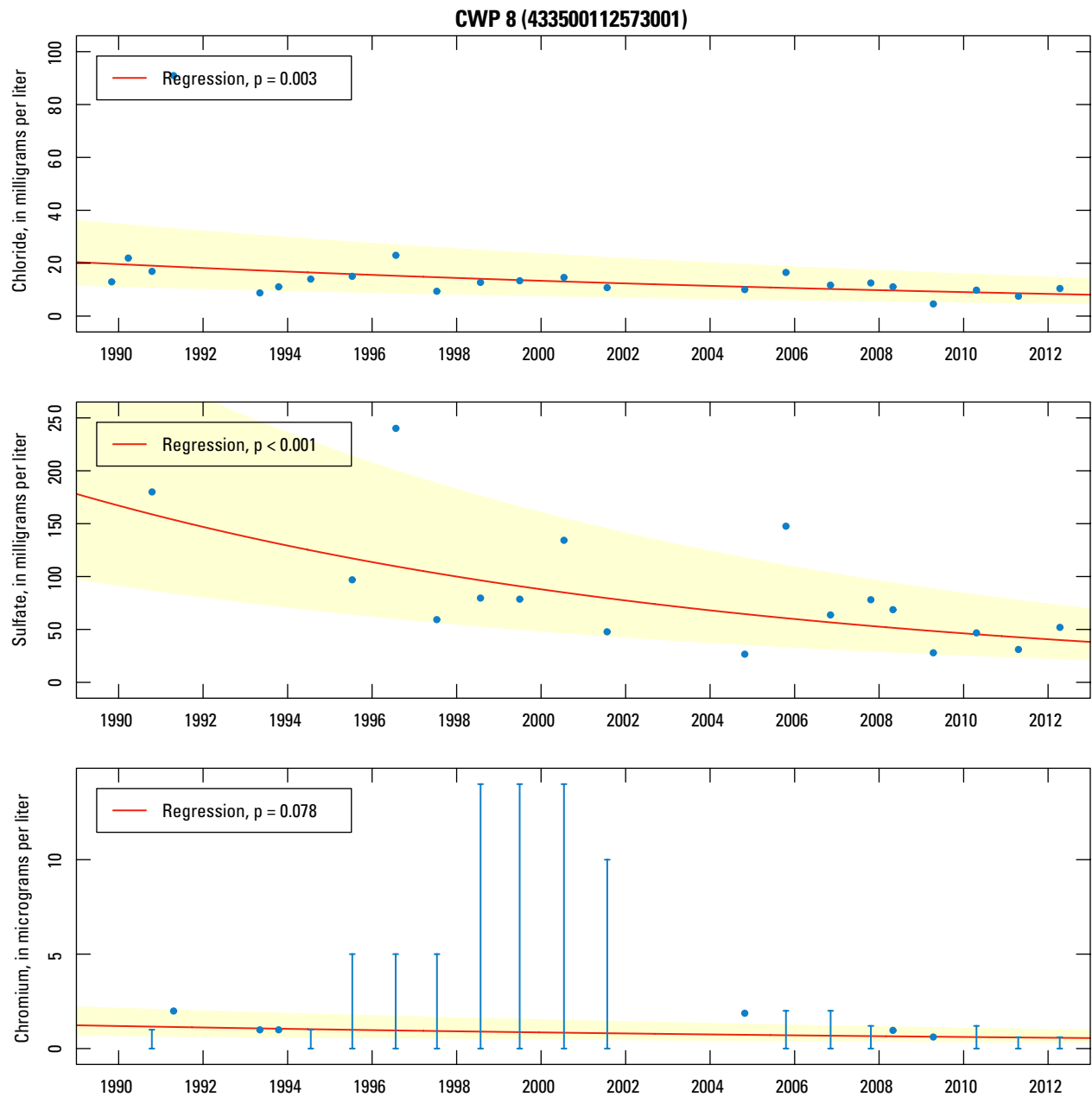


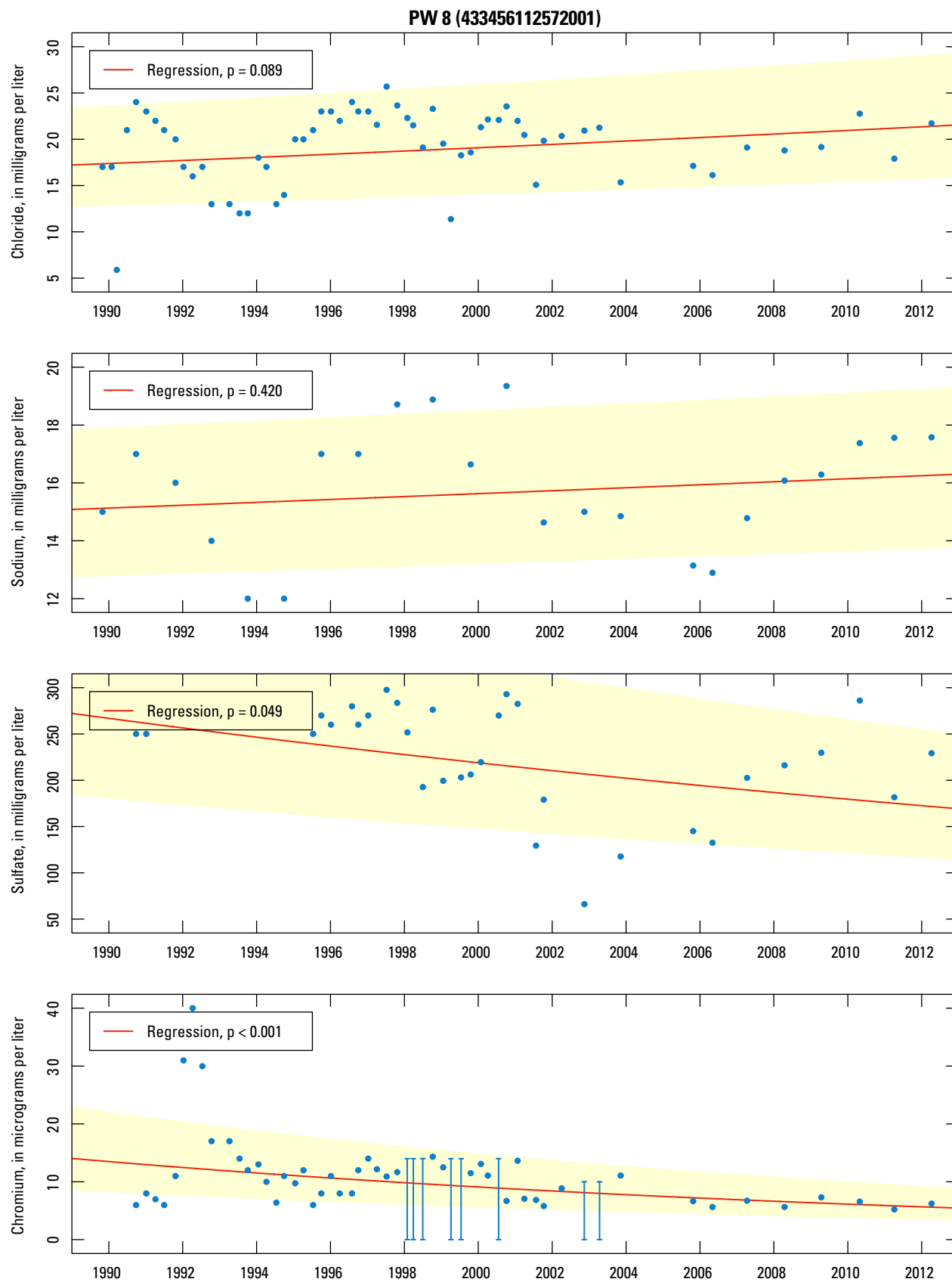


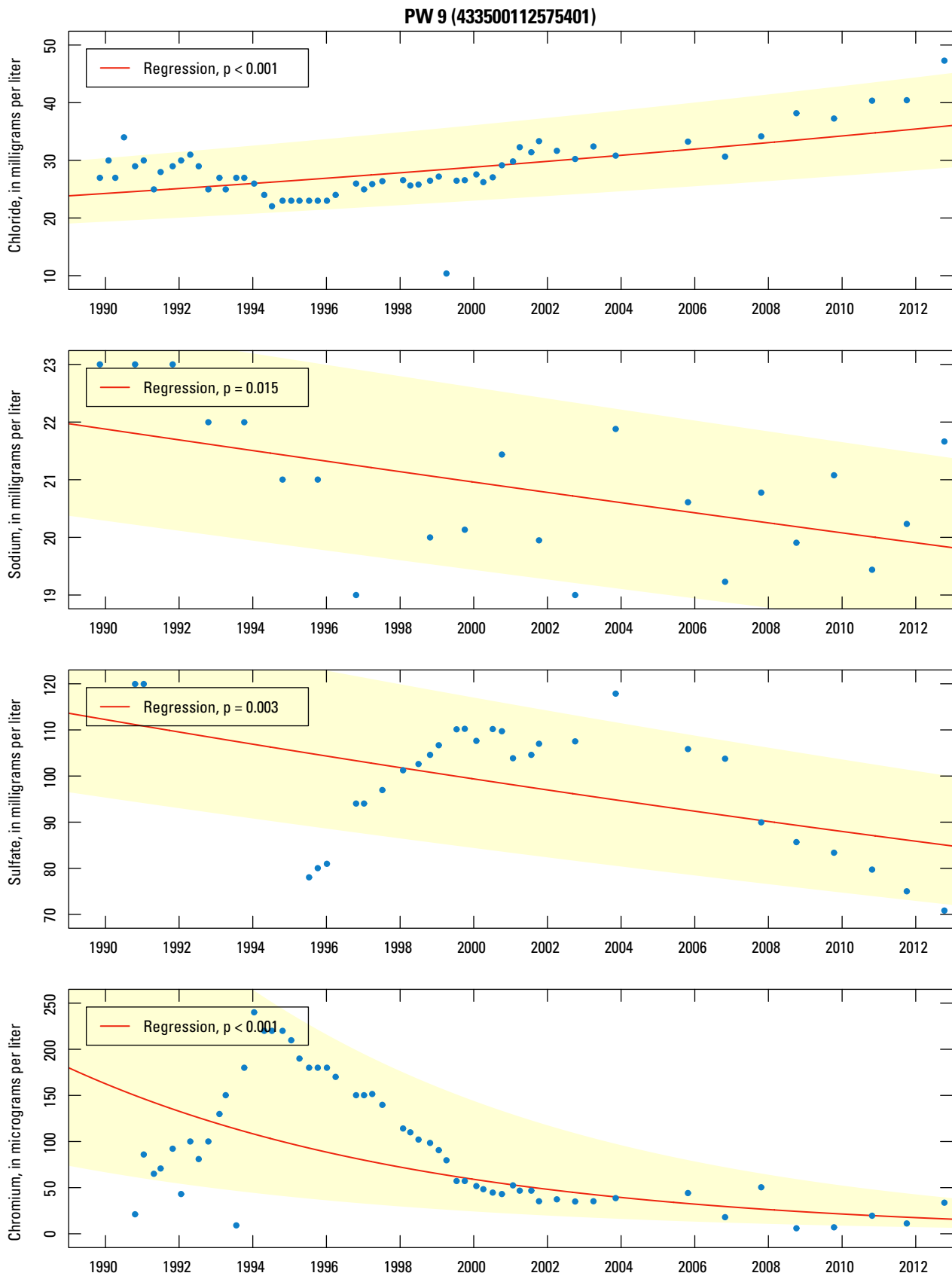


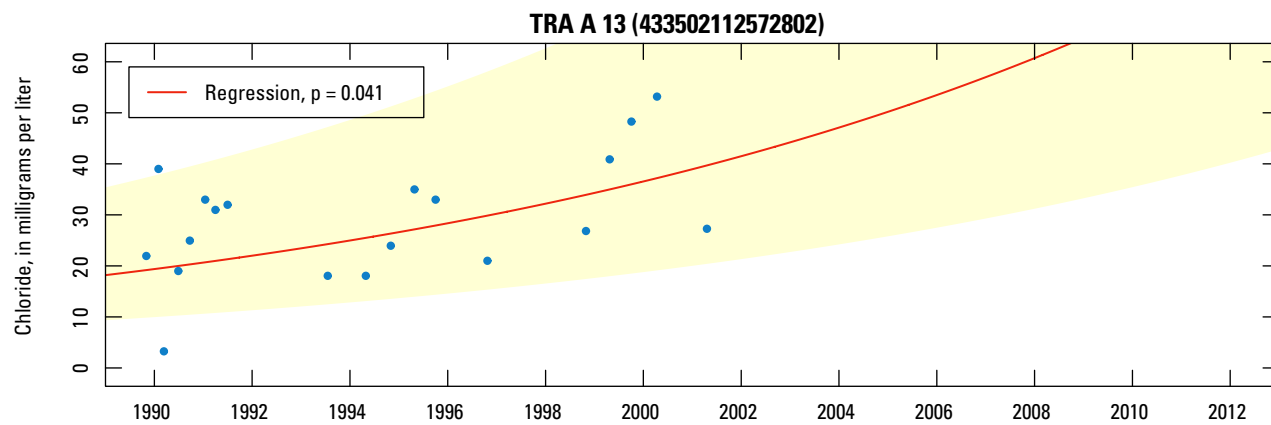


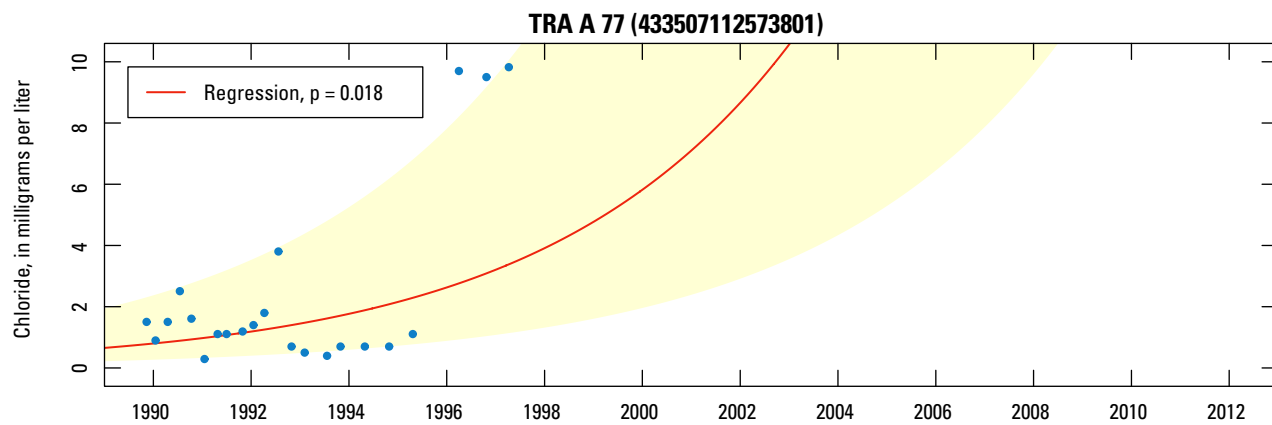


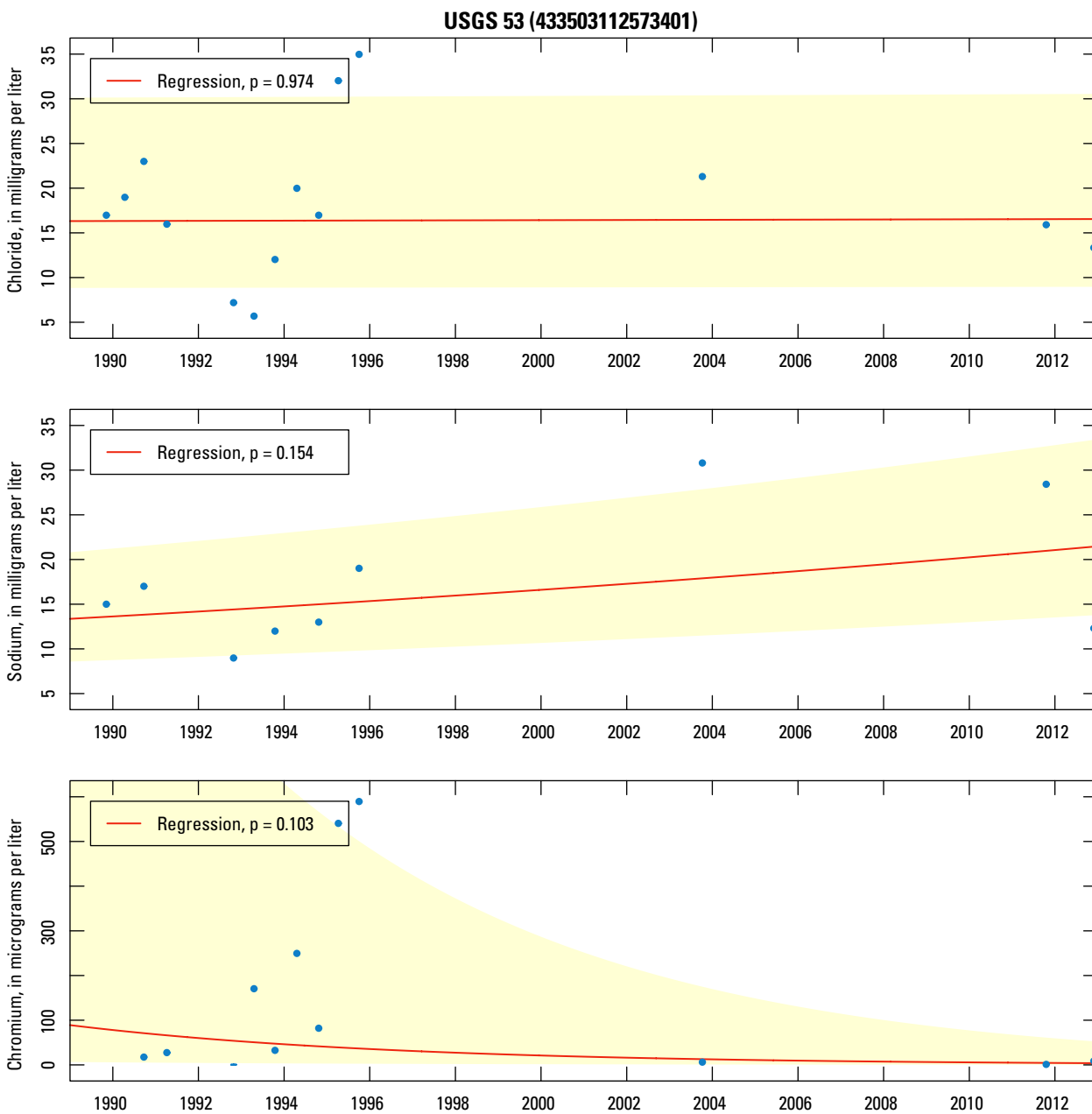


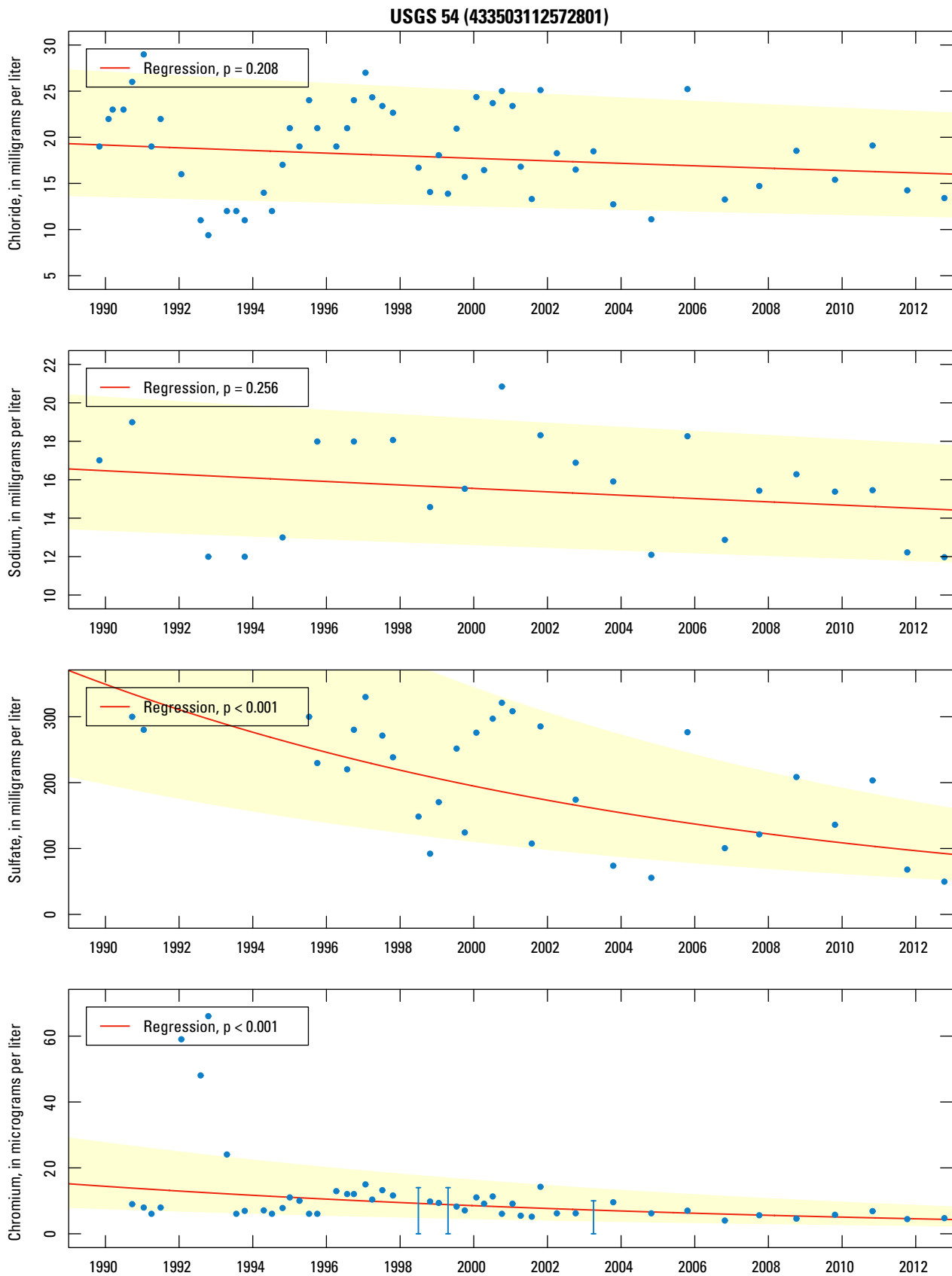


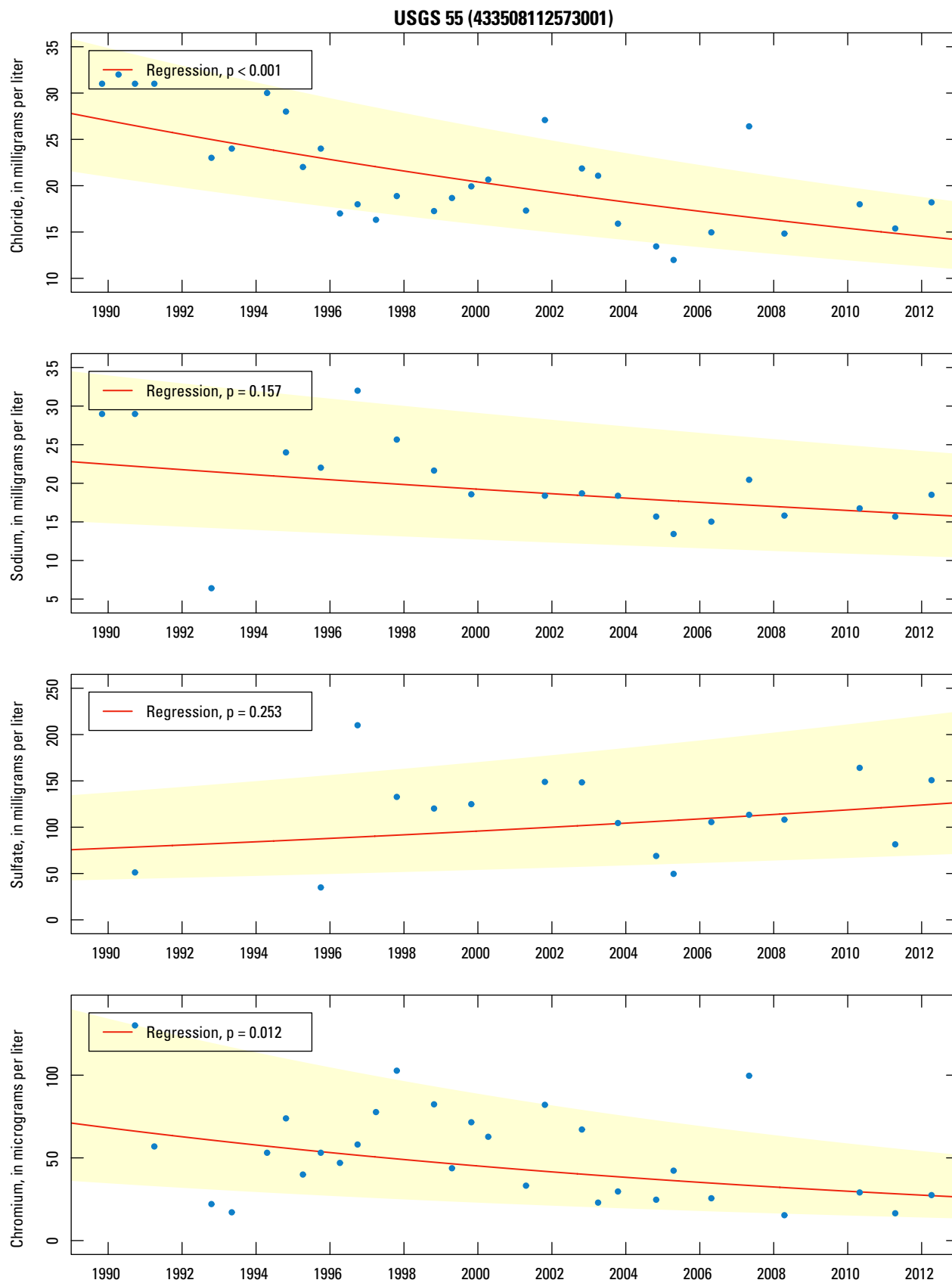


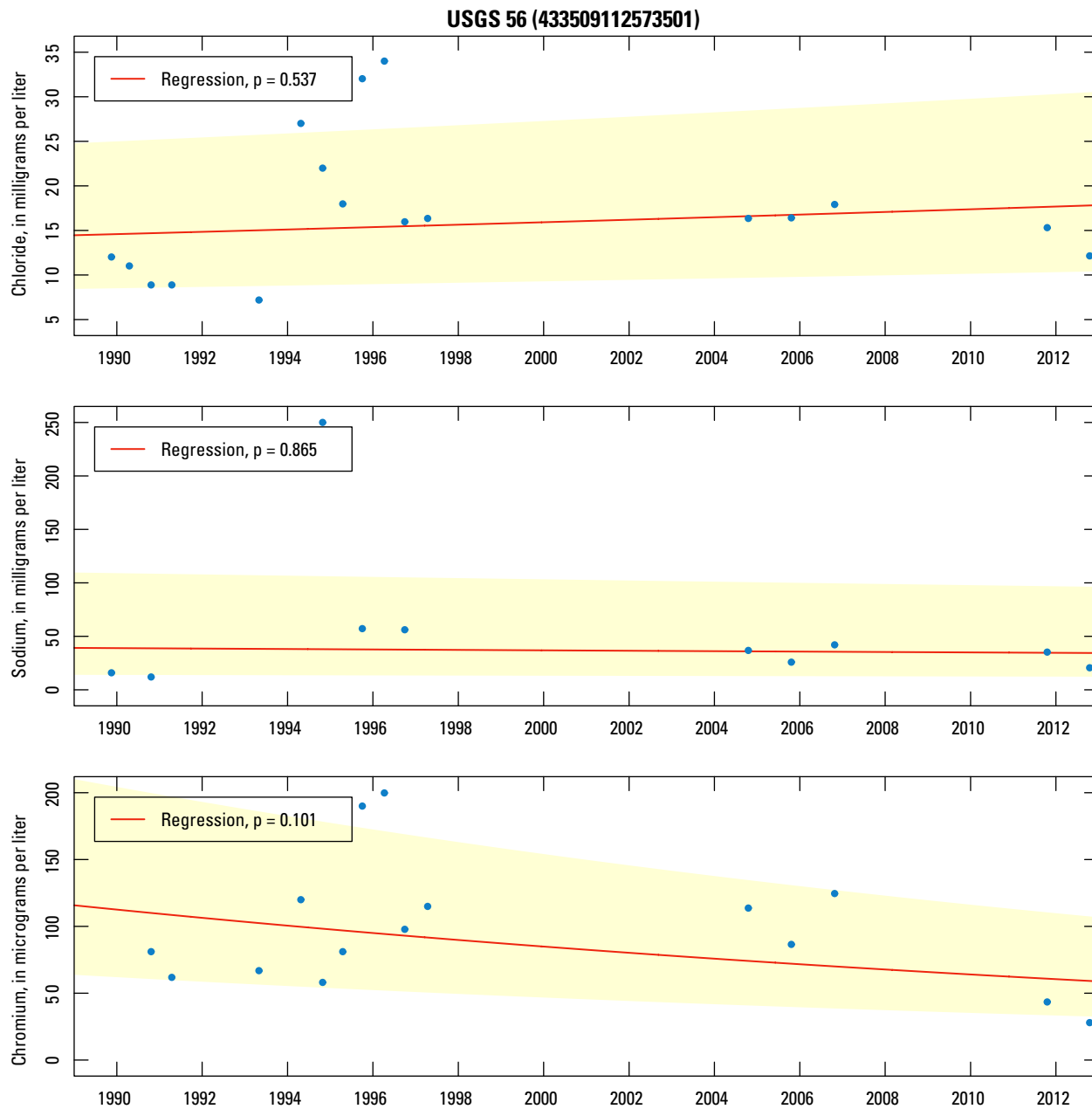




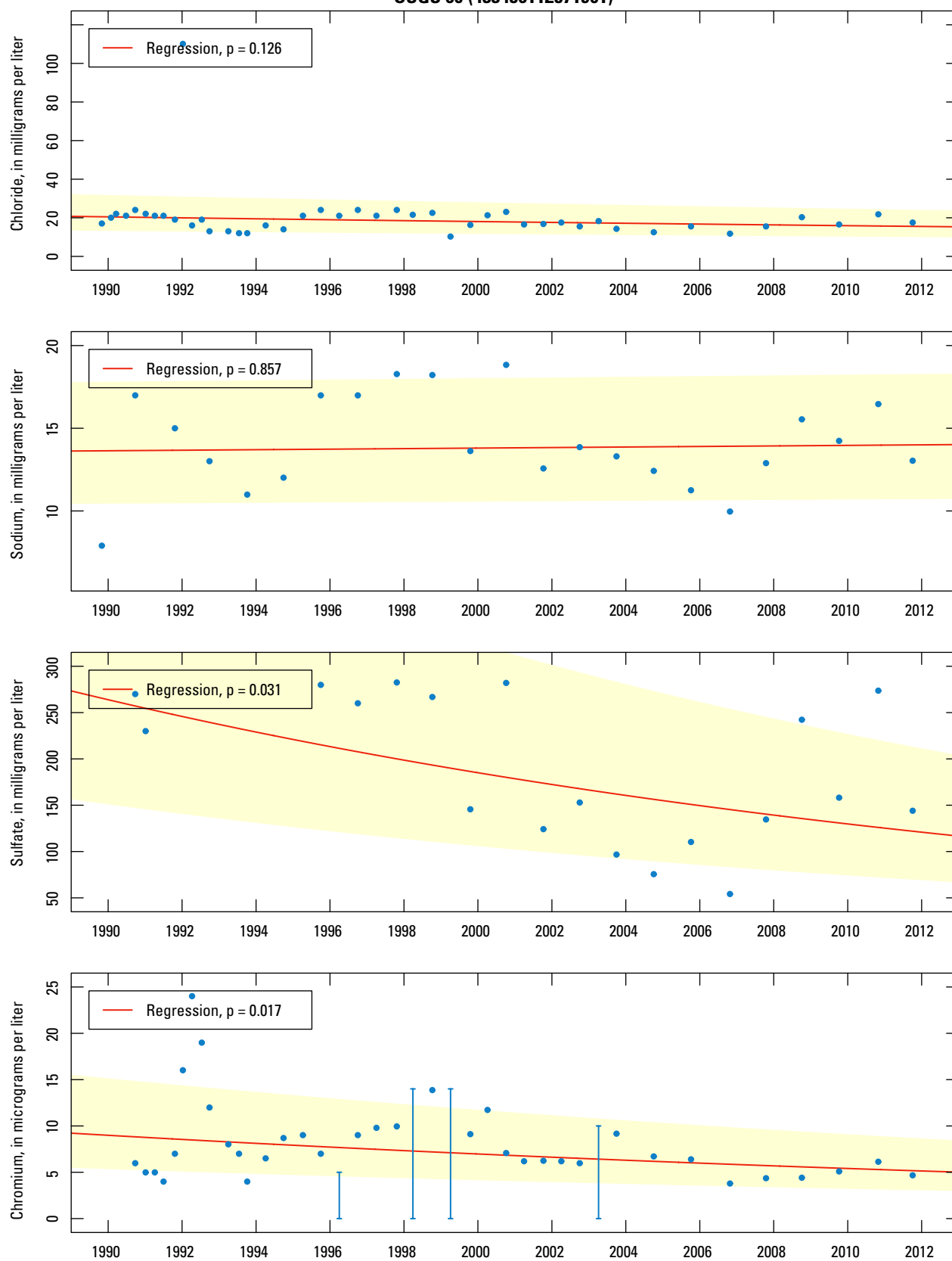


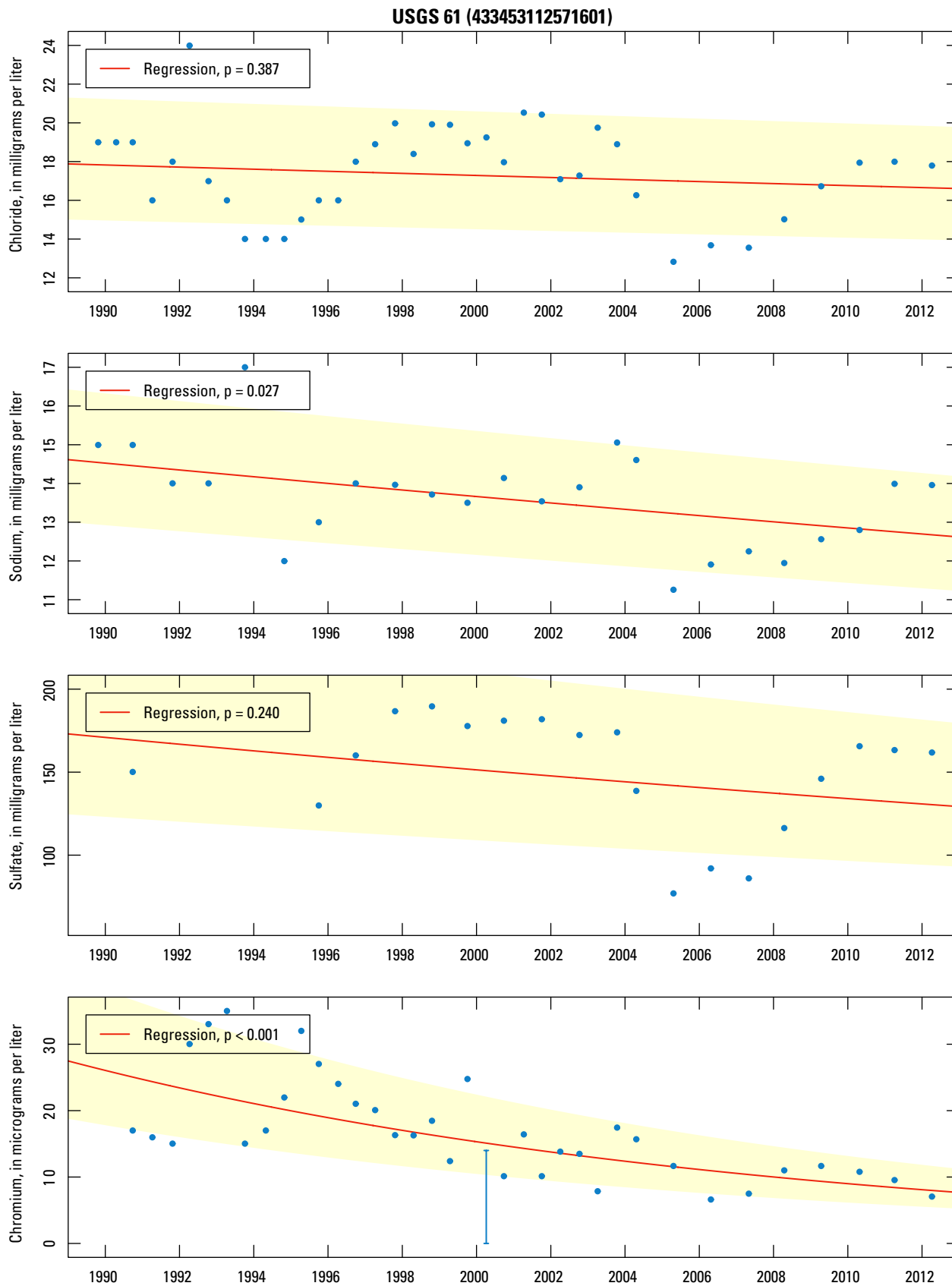


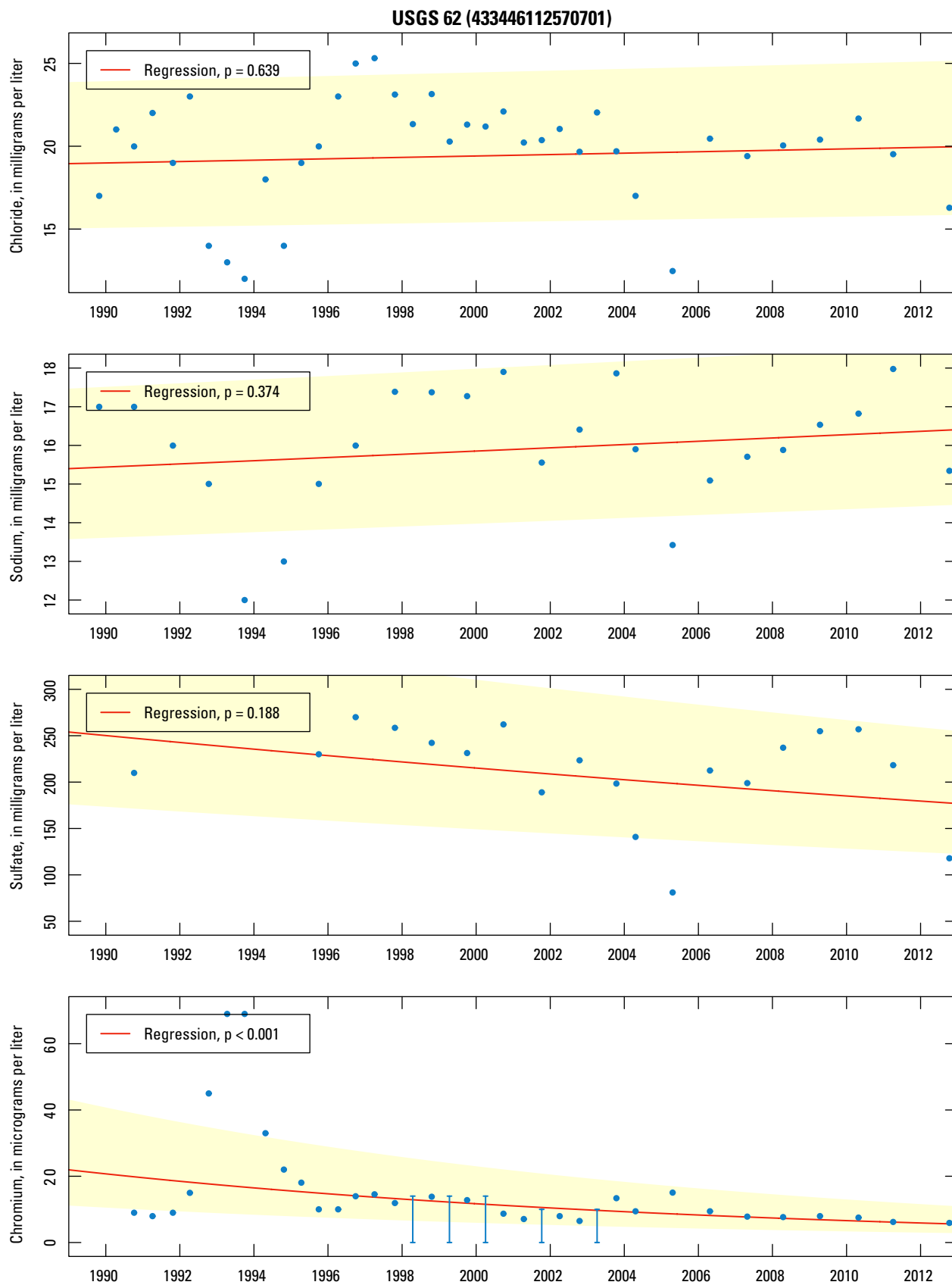


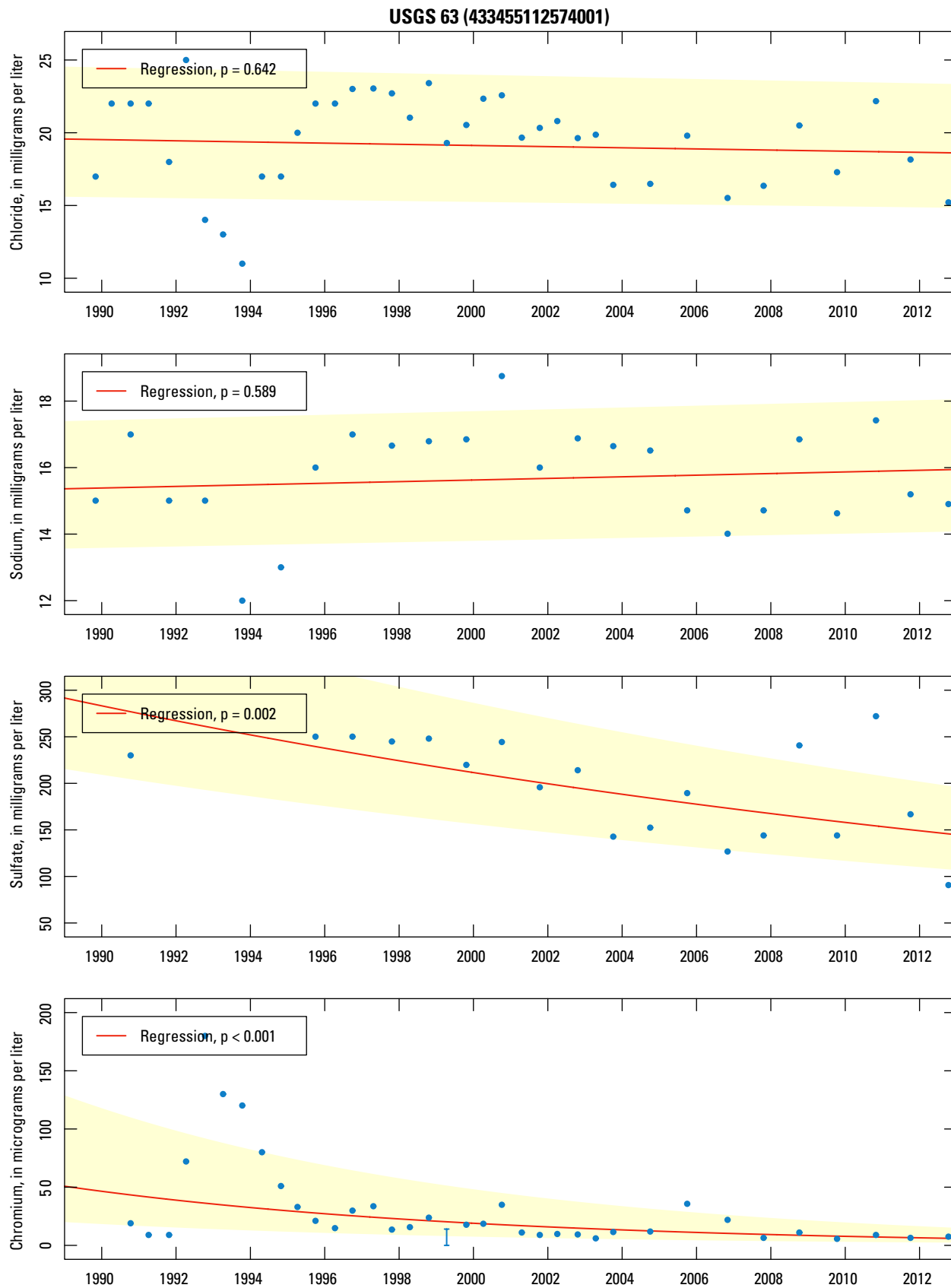


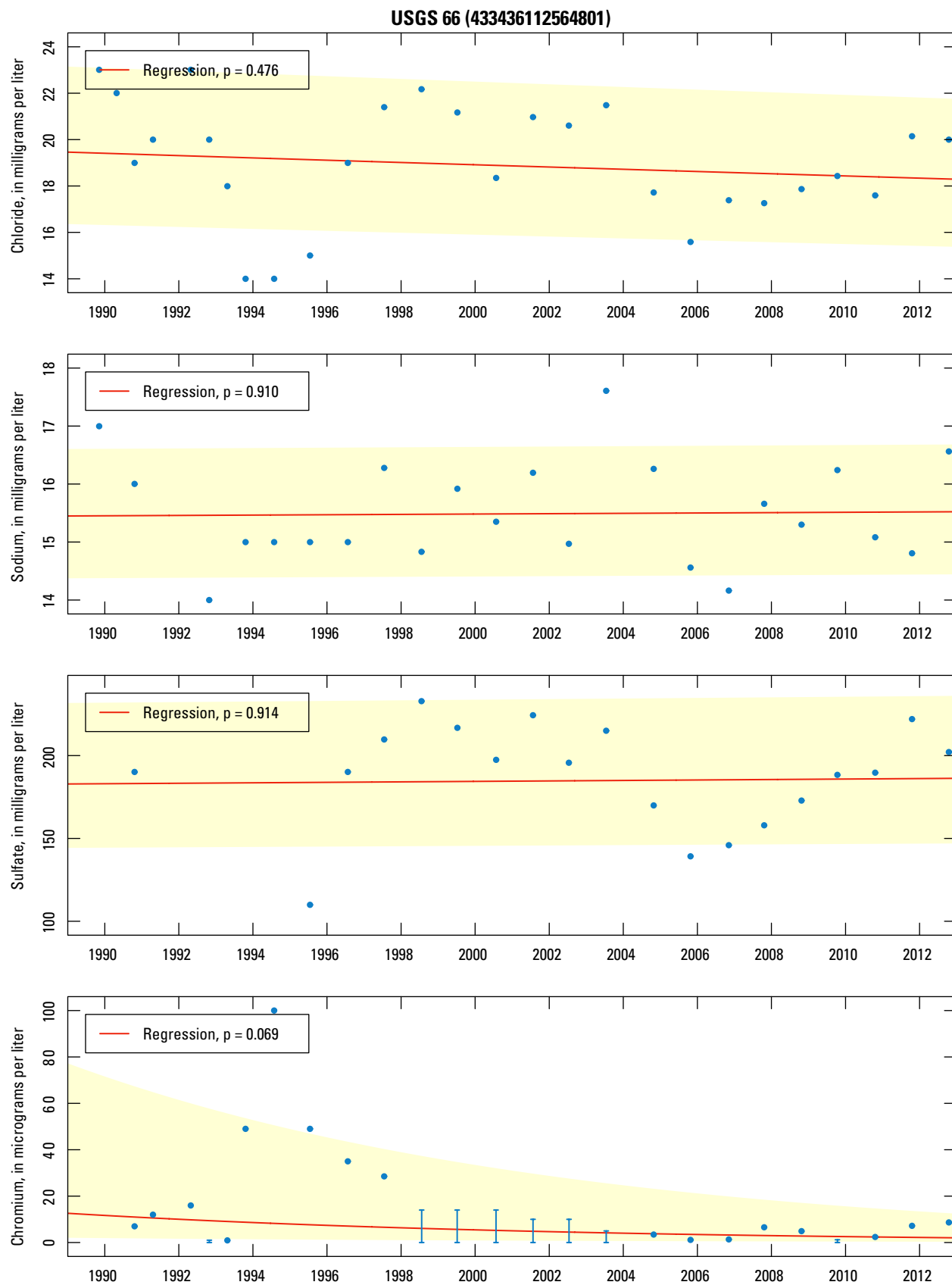
USGS 60 (433456112571901)

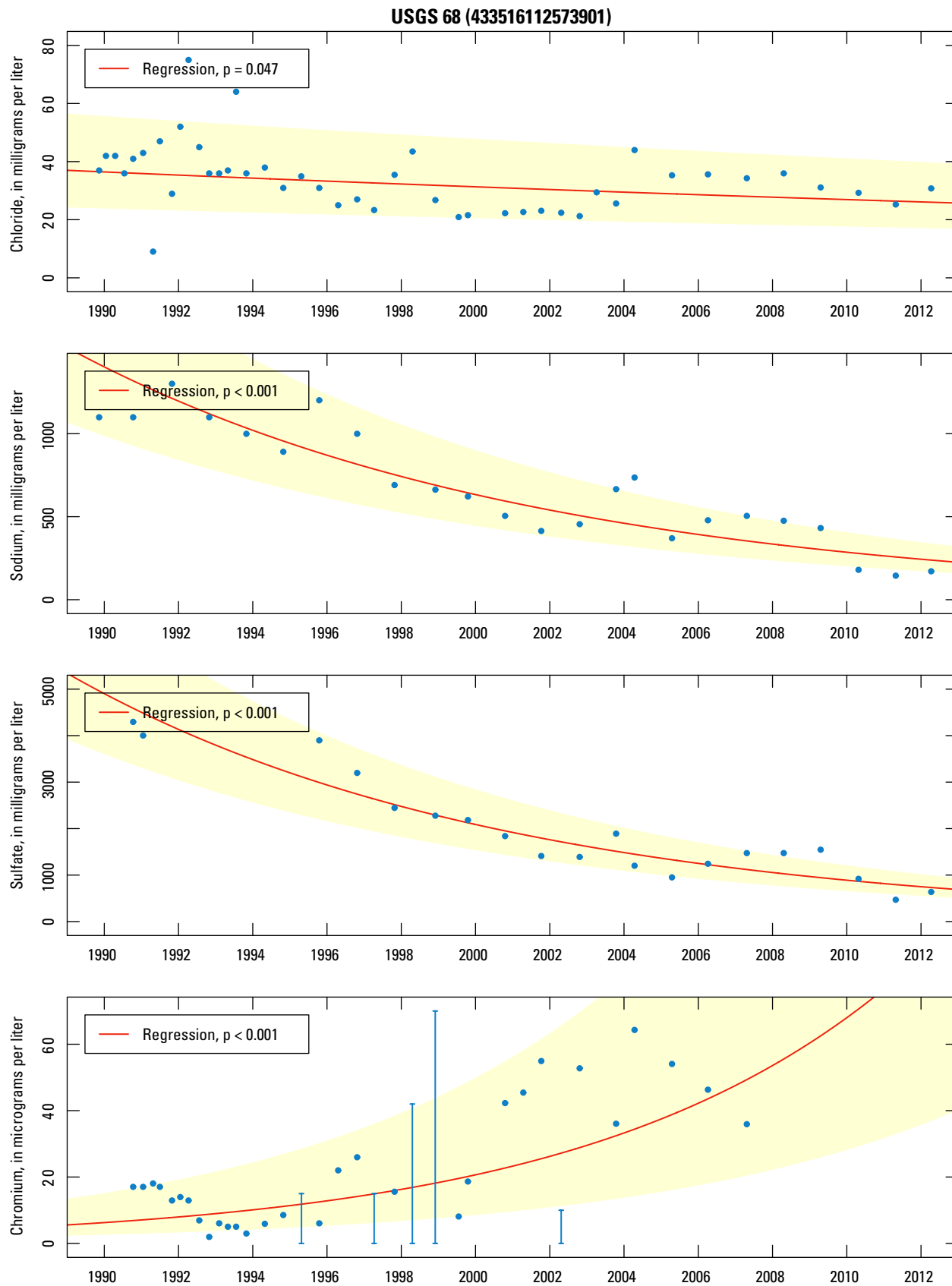


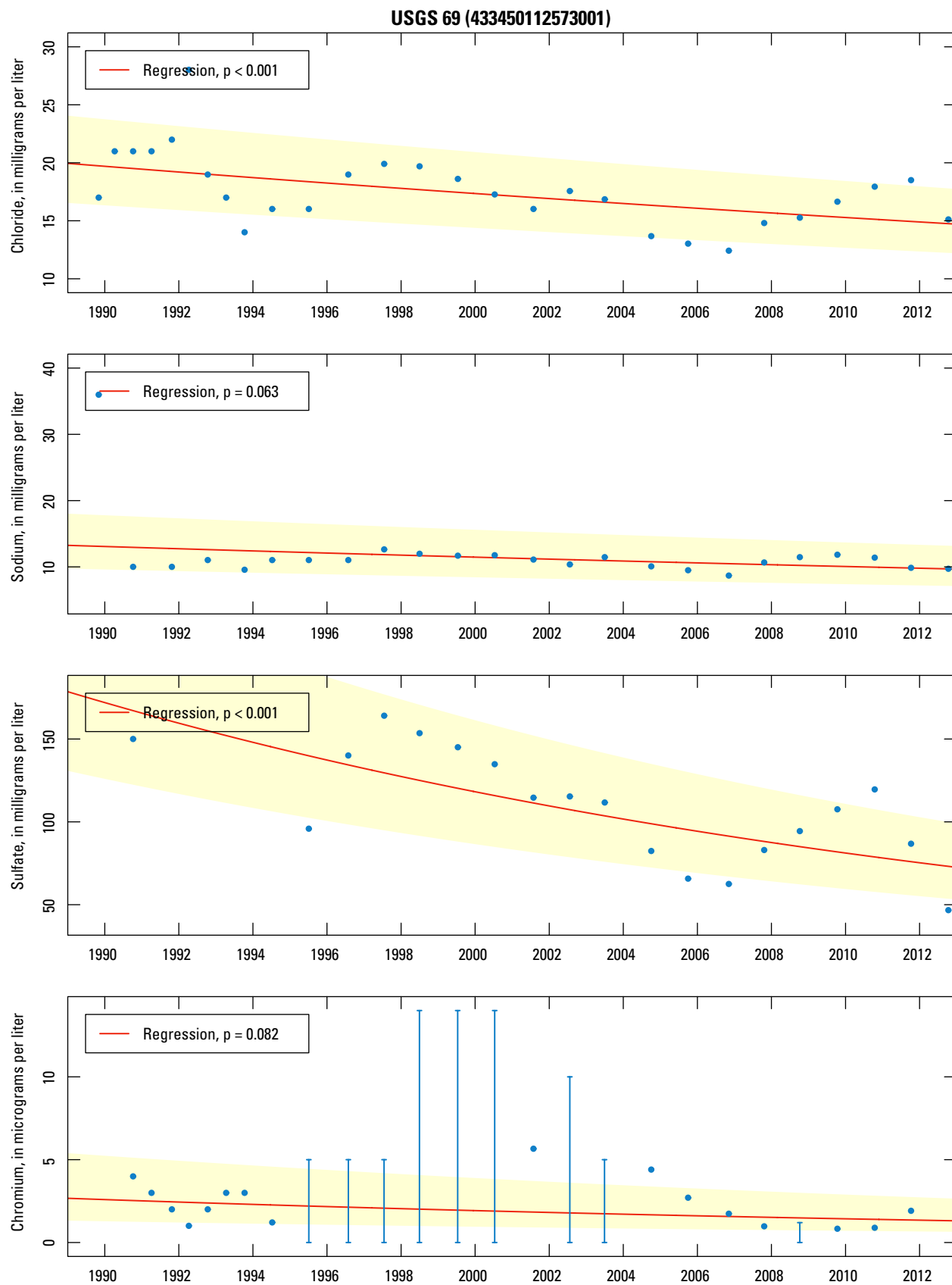


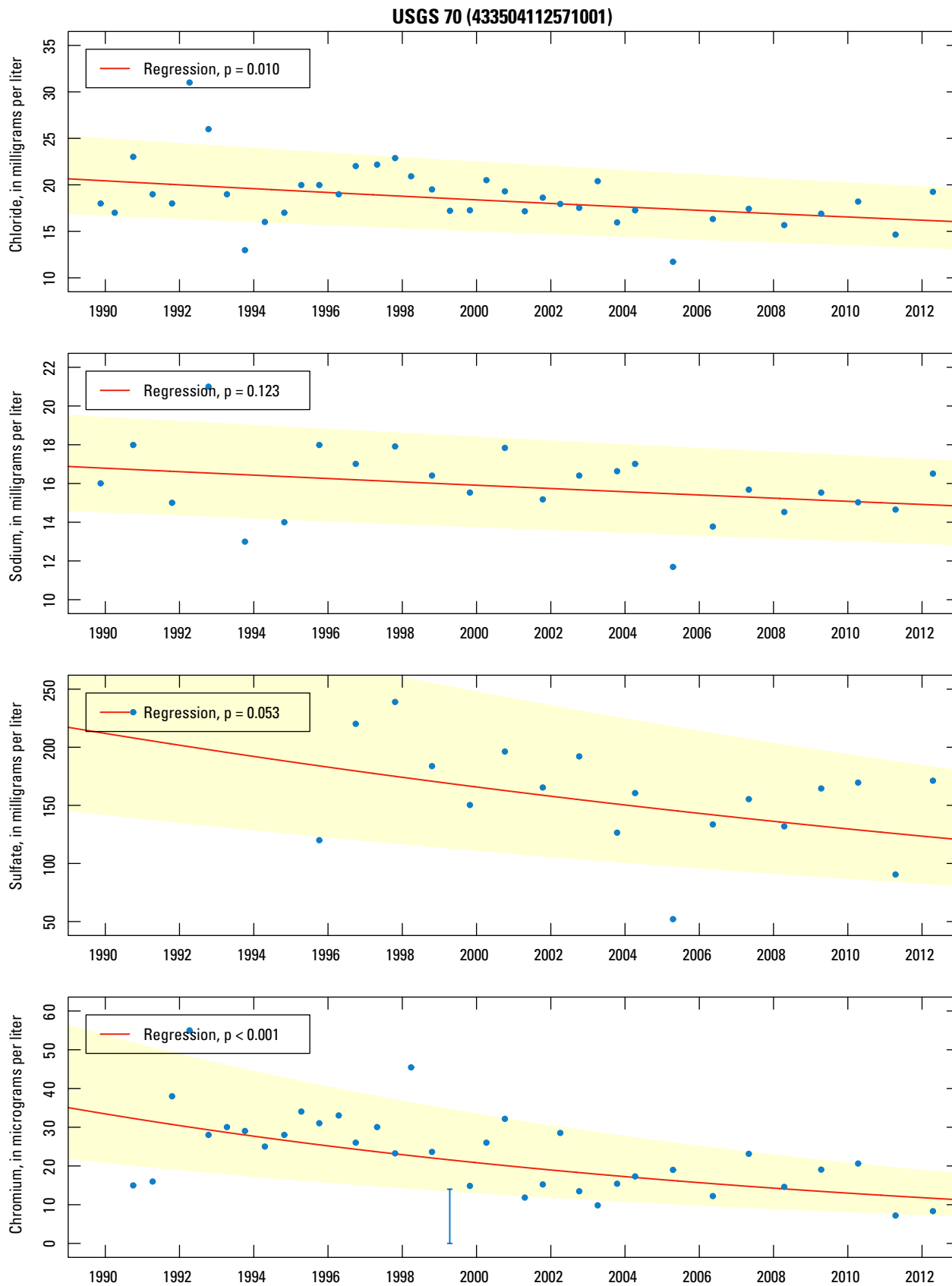


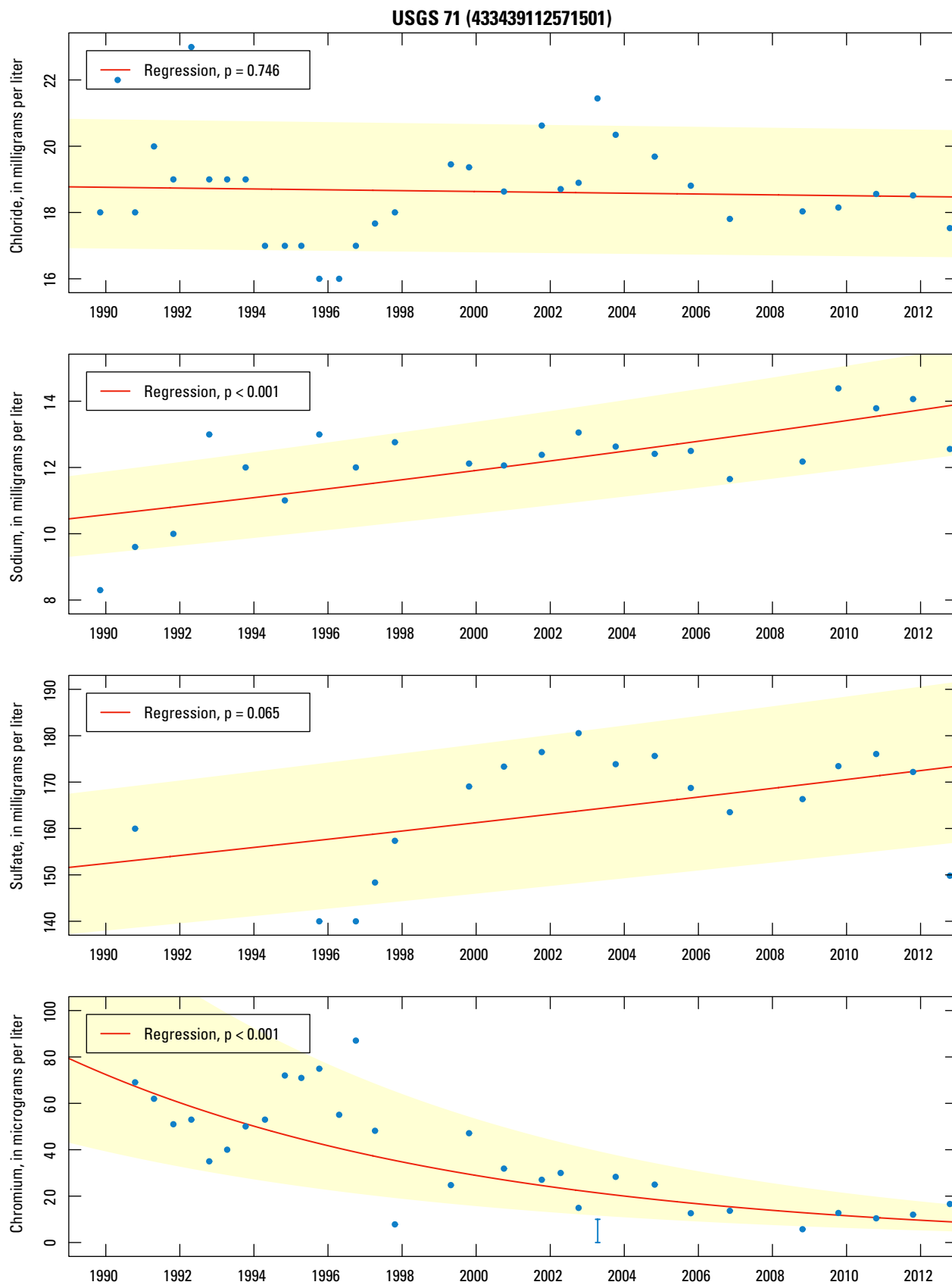


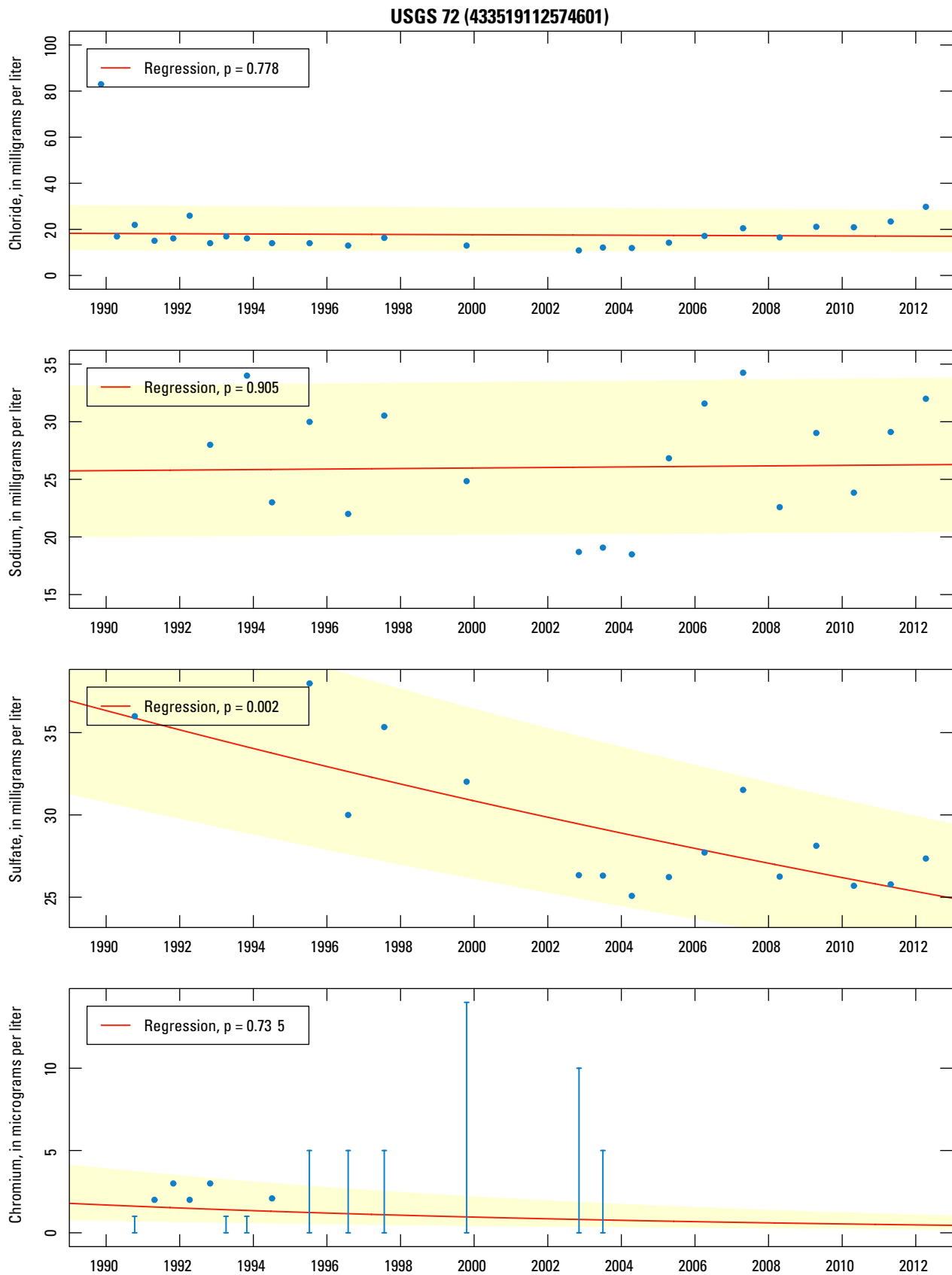


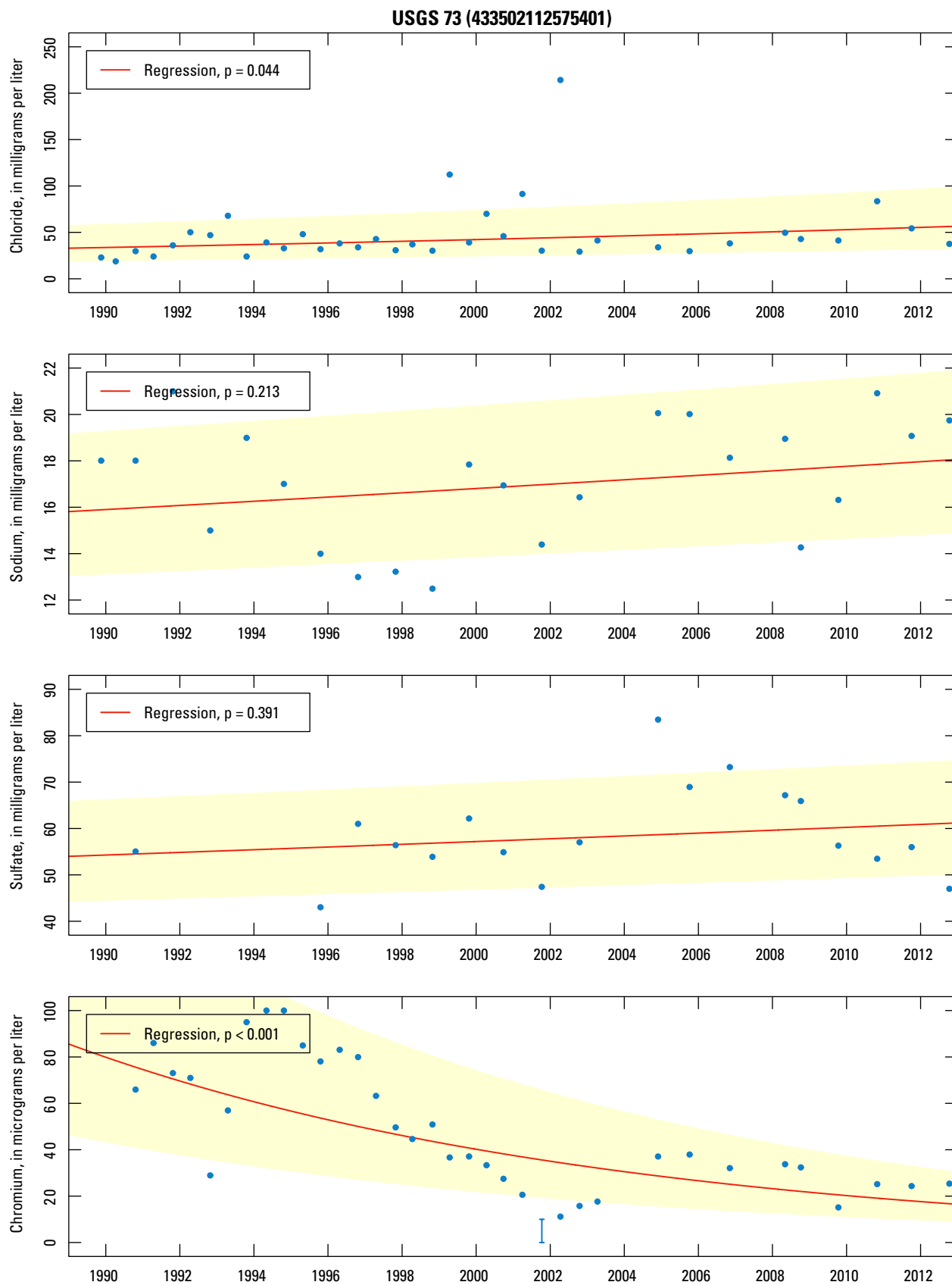


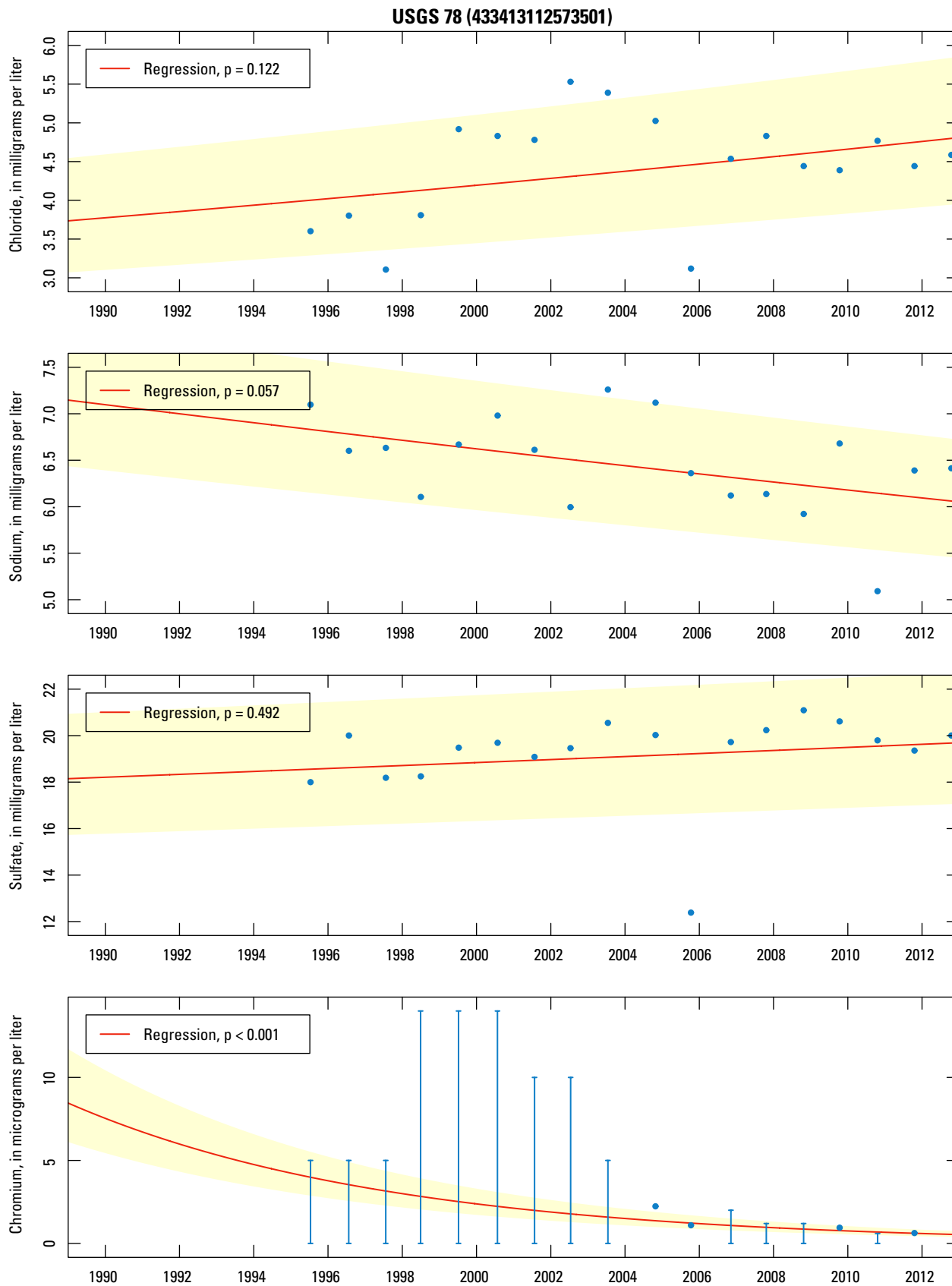


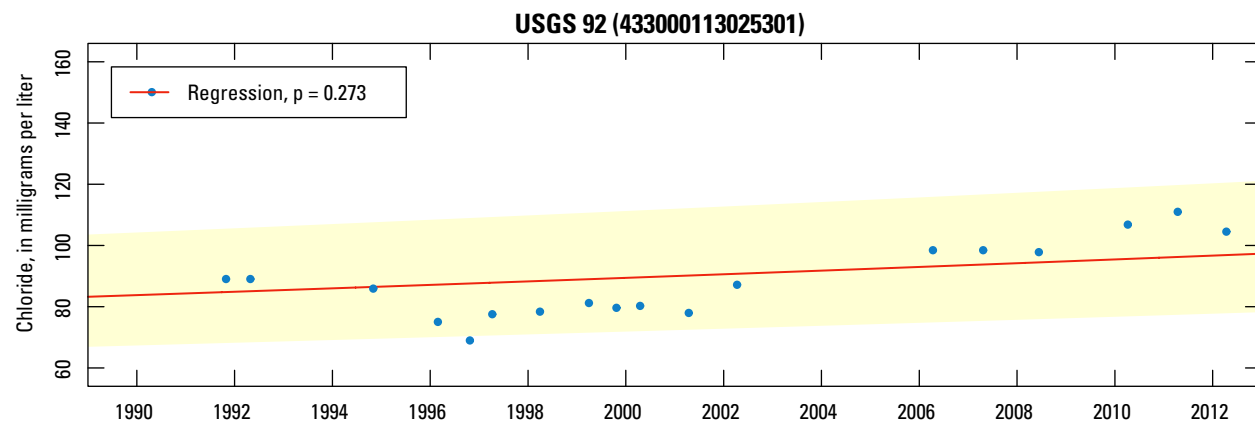












This page left intentionally blank