USGS
science for a changing world

U.S. Department of the Interior
U.S. Geological Survey

Prepared in cooperation with the
Miami-Dade County Water and Sewer Department

Scientific Investigations Report 2015–5013
Plate 1 of 2

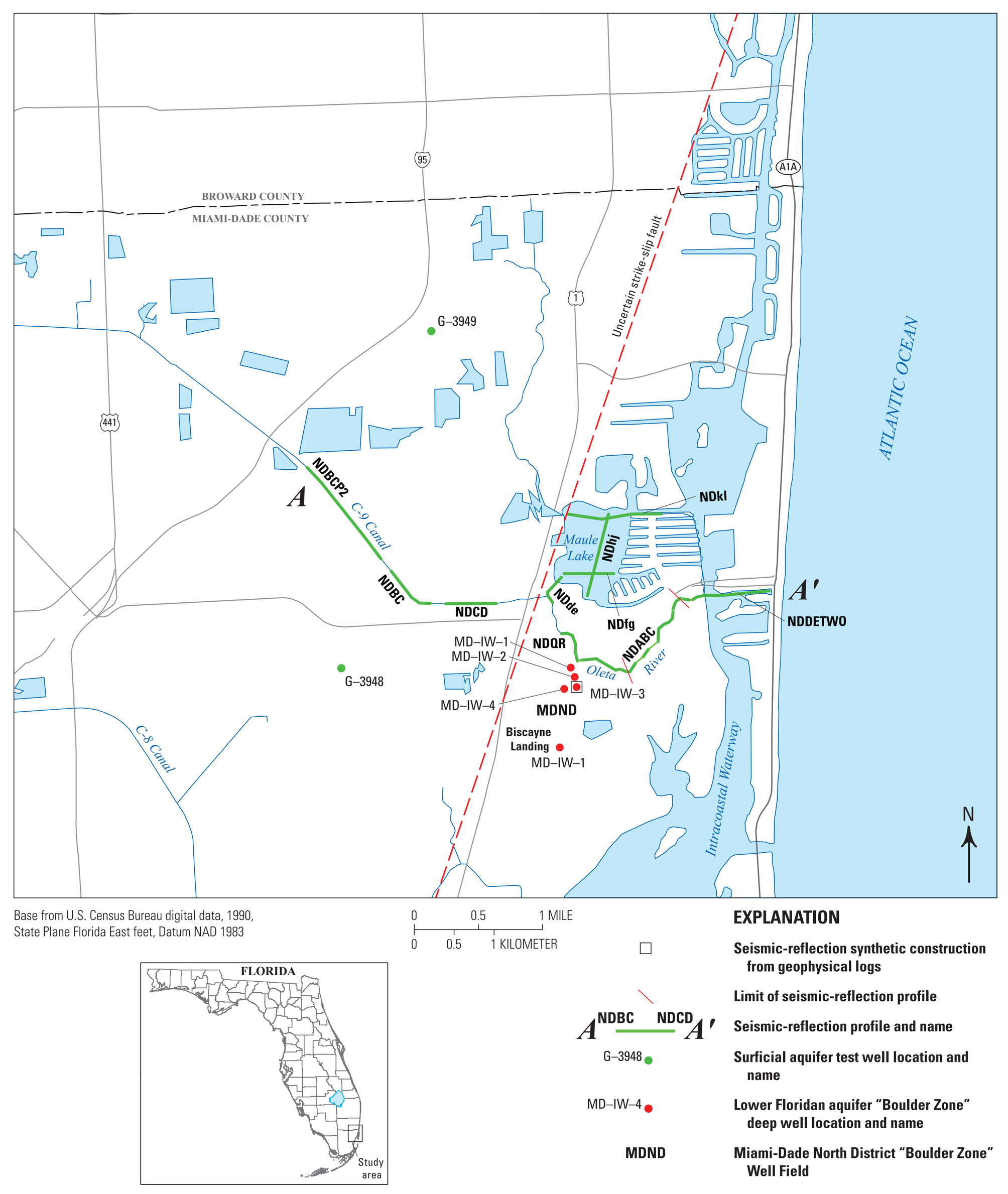

Map of location of seismic-reflection profiles, injection wells, and selected surficial aquifer wells near Miami-Dade North District "Boulder Zone" Well Field

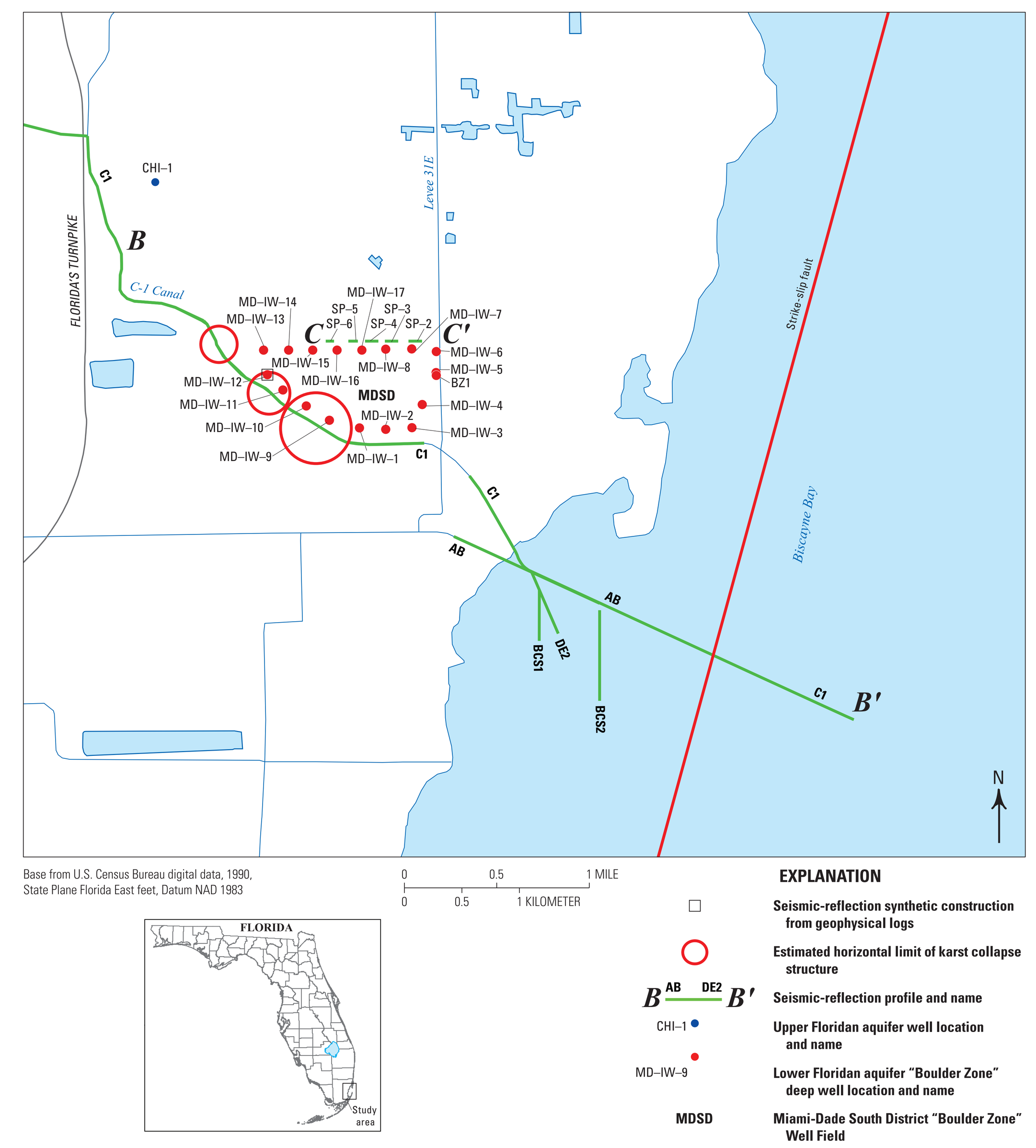

Map of location of seismic-reflection profiles, injection wells, and selected surficial aquifer wells near Miami-Dade South District "Boulder Zone" Well Field

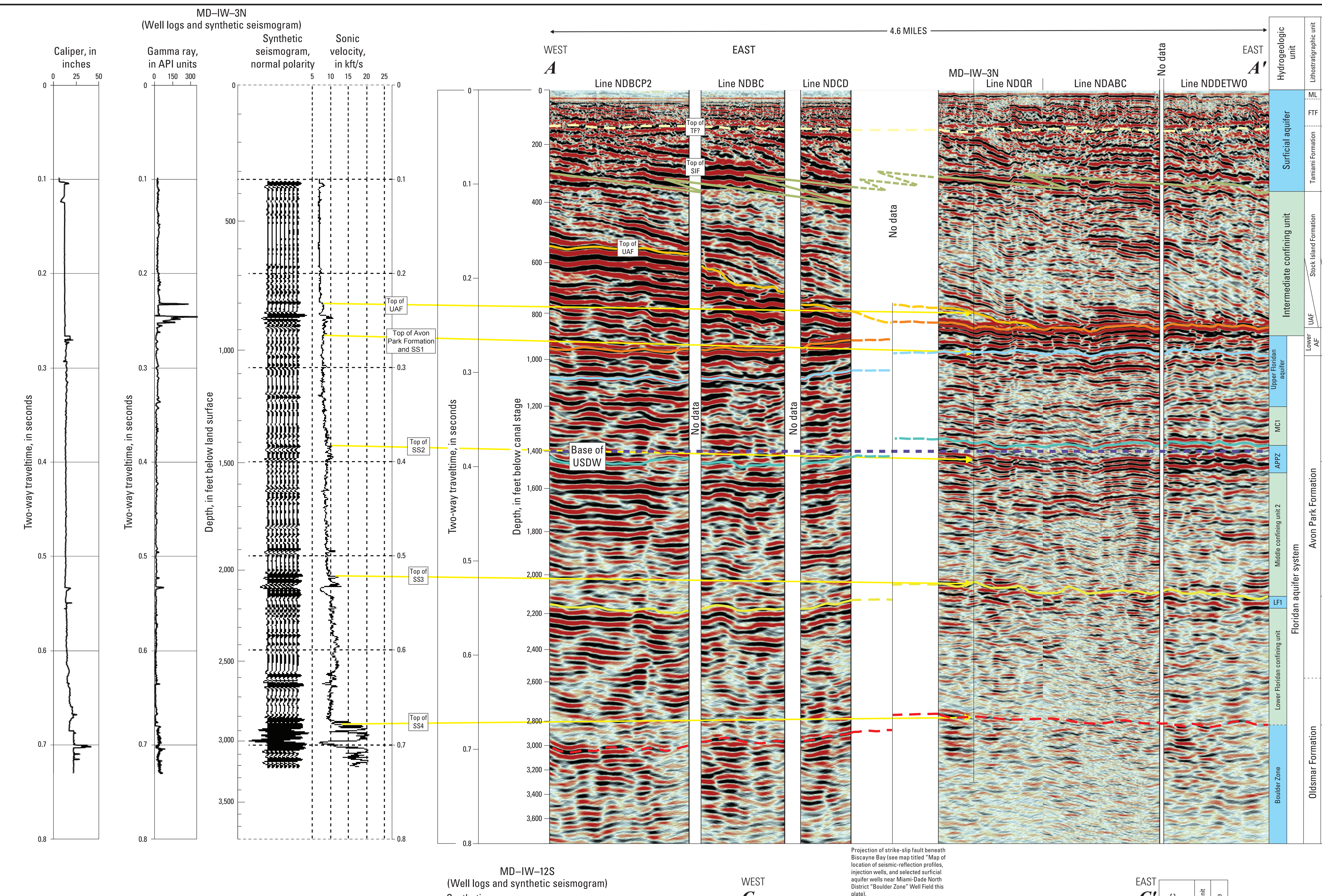



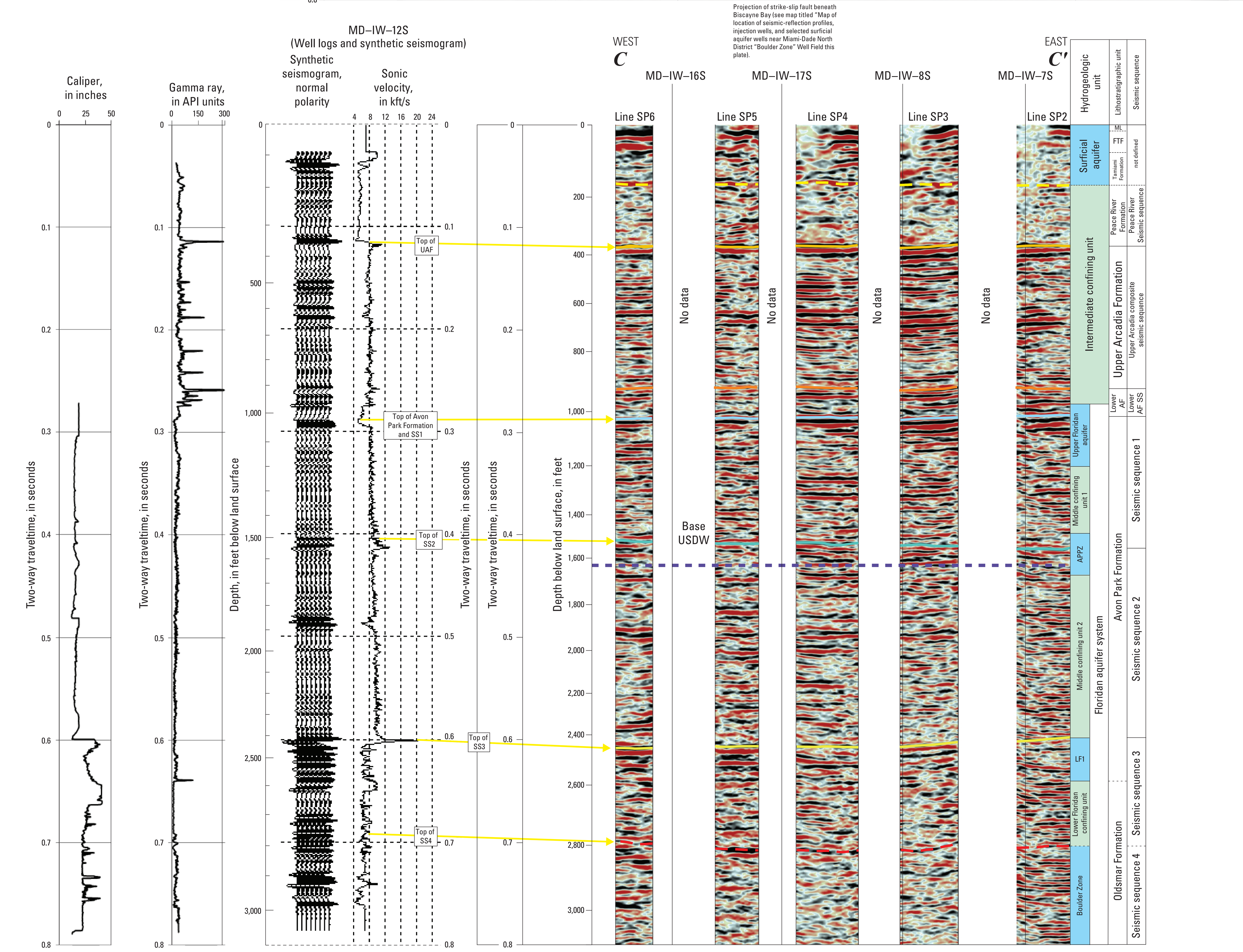

Seismic-Reflection Sections *A–A′*, *B–B′* and *C–C′* with Correlations Between Synthetic Seismograms, Borehole Geophysical Data, and Seismic-Reflection Profiles from the North and South District "Boulder Zone" Well Fields, Miami-Dade County, Florida

By
Kevin J. Cunningham
2015

Any use of trade, product, or firm names in this publication is for descriptive purposes only and does not imply endorsement by the U.S. Government

This map was printed on an electronic plotter directly from digital files. Dimensional calibration may vary between electronic plotters and between X and Y directions on the same plotter, and paper may change size due to atmospheric conditions; therefore, scale and proportions may not be true on plots of this map.

For sale by U.S. Geological Survey, Information Services, Box 25286, Federal Center, Denver, CO 80225, 1–888–ASK–USGS

Digital files available at http://dx.doi.org/10.3133/sir20155013

Suggested Citation: Cunningham, K.J., 2015, Seismic-sequence stratigraphy and geologic structure of the Floridan aquifer system near "Boulder Zone" deep wells in Miami-Dade County, Florida: U.S. Geological Survey Scientific Investigations Report 2015–5013, http://dx.doi.org/10.3133/sir20155013.

ISSN 2328-0328 (online)