Geochemical and Mineralogical Maps for Soils of the Conterminous United States

By David B. Smith, William F. Cannon, Laurel G. Woodruff, Federico Solano, and Karl J. Ellefsen

Open-File Report 2014–1082

U.S. Department of the Interior
U.S. Geological Survey

This is an excerpt from the original document.

It was downloaded from mrdata.usgs.gov/soilgeochemistry;

A link to download the full document (U.S. Geological Survey Open-File Report 2014-1082, 400 pages, 170 MB) can be found there or at http://pubs.usgs.gov/of/2014/1082.

These maps and statistical graphics were derived from data published in U.S. Geological Survey Data Series 801, downloadable from http://pubs.usgs.gov/ds/801.

Total potassium feldspar (K-feldspar) in soil A horizon

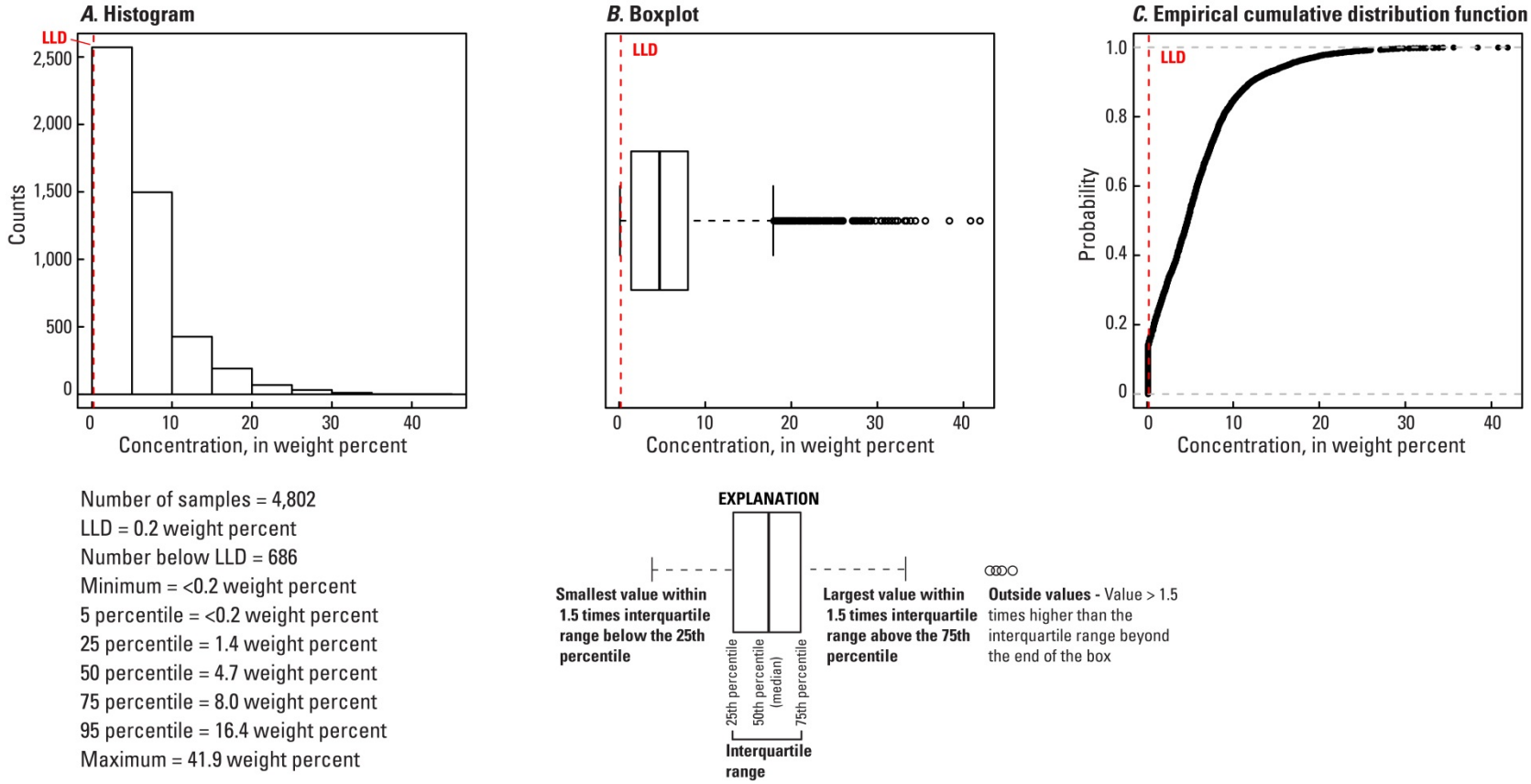

Figure 142. *A,* Histogram and summary statistics; *B,* Boxplot; *C,* Empirical cumulative distribution function; and *D,* Distribution of total potassium feldspar (K-feldspar) in the soil A horizon, conterminous United States (LLD, lower limit of determination; wt. %, weight percent).

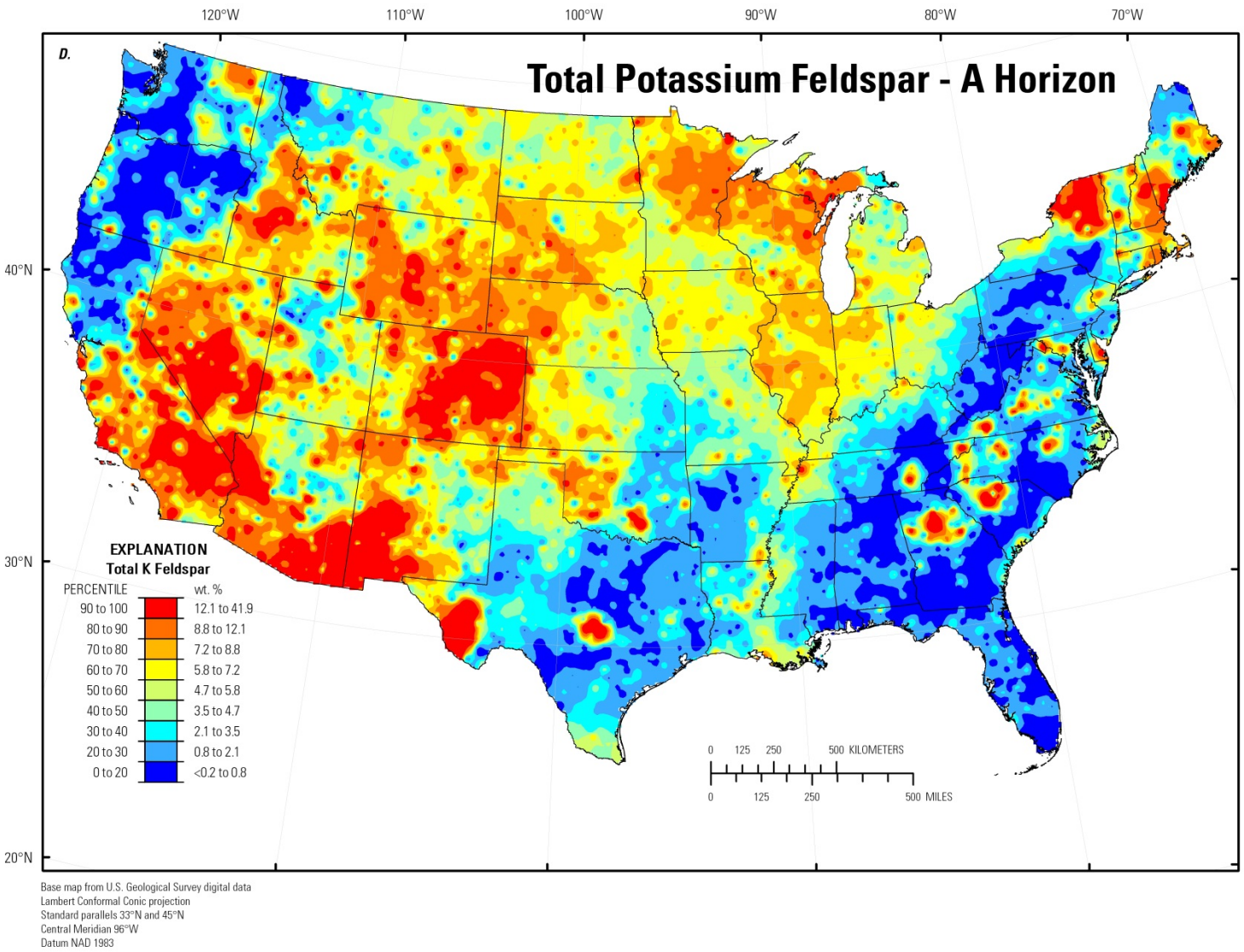

Figure 142. *A,* Histogram and summary statistics; *B,* Boxplot; *C,* Empirical cumulative distribution function; and *D,* Distribution of total potassium feldspar (K-feldspar) in the soil A horizon, conterminous United States (LLD, lower limit of determination; wt. %, weight percent).—Continued

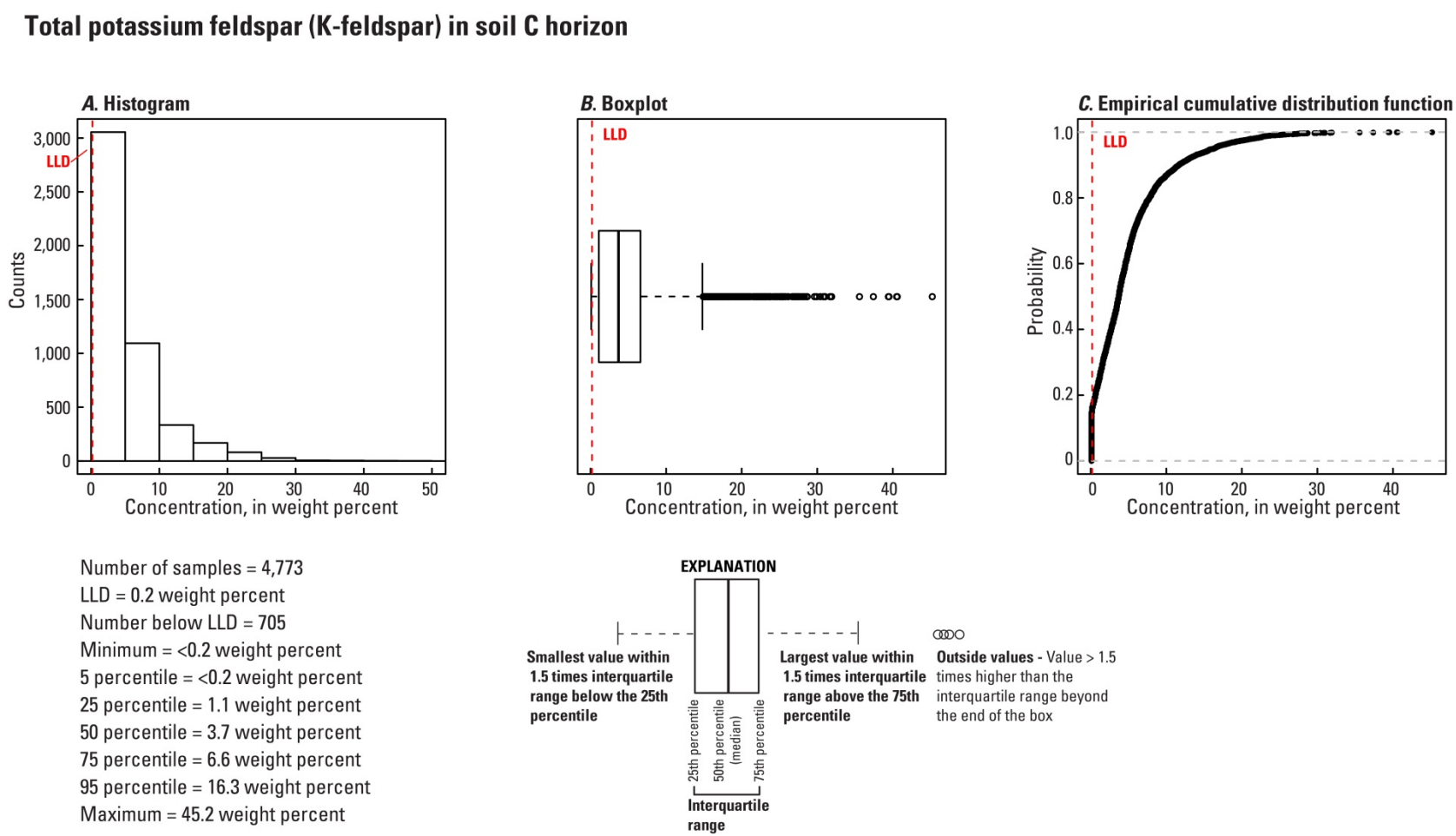

Figure 143. *A,* Histogram and summary statistics; *B,* Boxplot; *C,* Empirical cumulative distribution function; and *D,* Distribution of total potassium feldspar (K-feldspar) in the soil C horizon, conterminous United States (LLD, lower limit of determination; wt. %, weight percent).

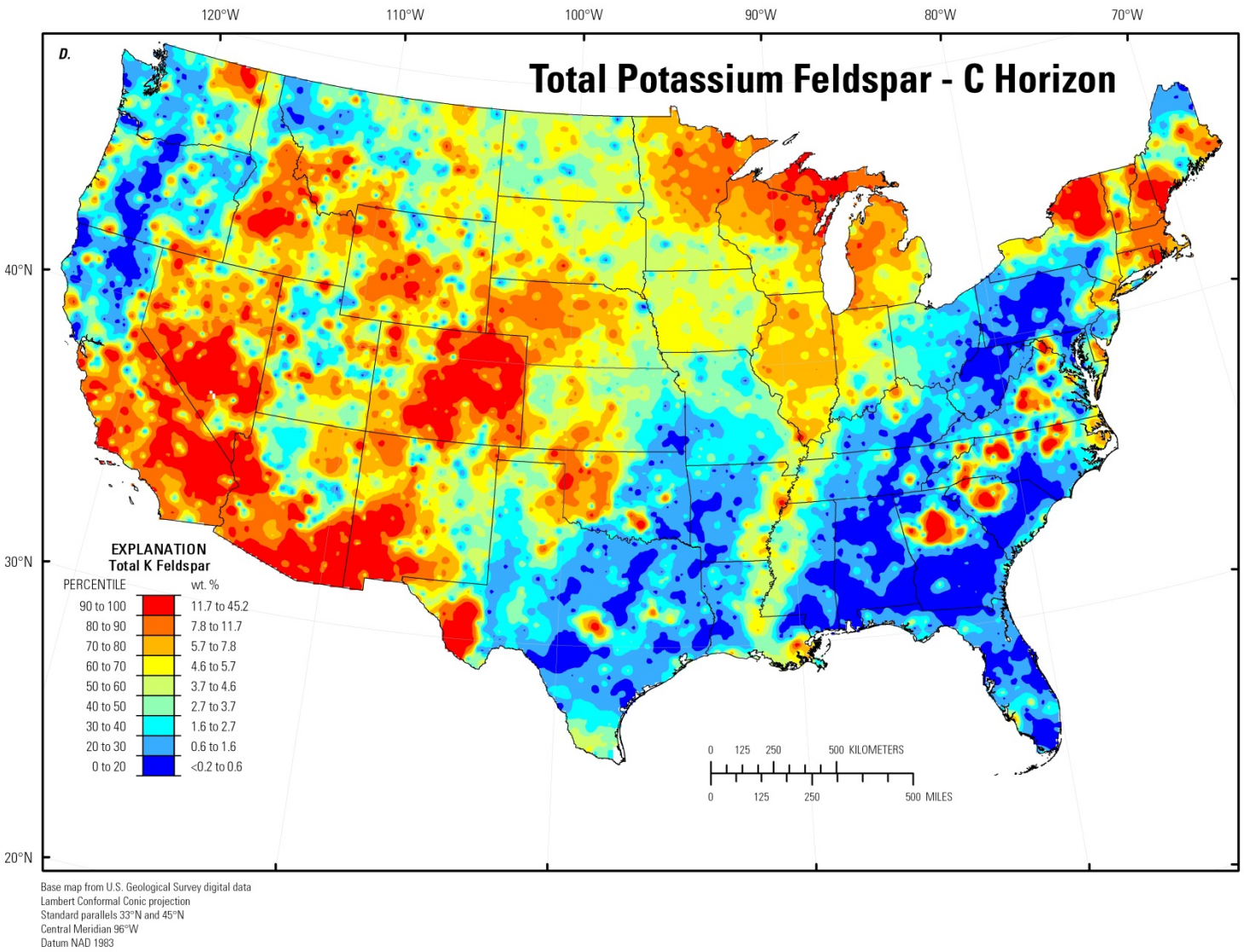

Figure 143. *A,* Histogram and summary statistics; *B,* Boxplot; *C,* Empirical cumulative distribution function; and *D,* Distribution of total potassium feldspar (K-feldspar) in the soil C horizon, conterminous United States (LLD, lower limit of determination; wt. %, weight percent).—Continued