



Geochemical and Mineralogical Maps for Soils of the Conterminous United States

By David B. Smith, William F. Cannon, Laurel G. Woodruff, Federico Solano, and Karl J. Ellefsen

Open-File Report 2014–1082

**U.S. Department of the Interior
U.S. Geological Survey**

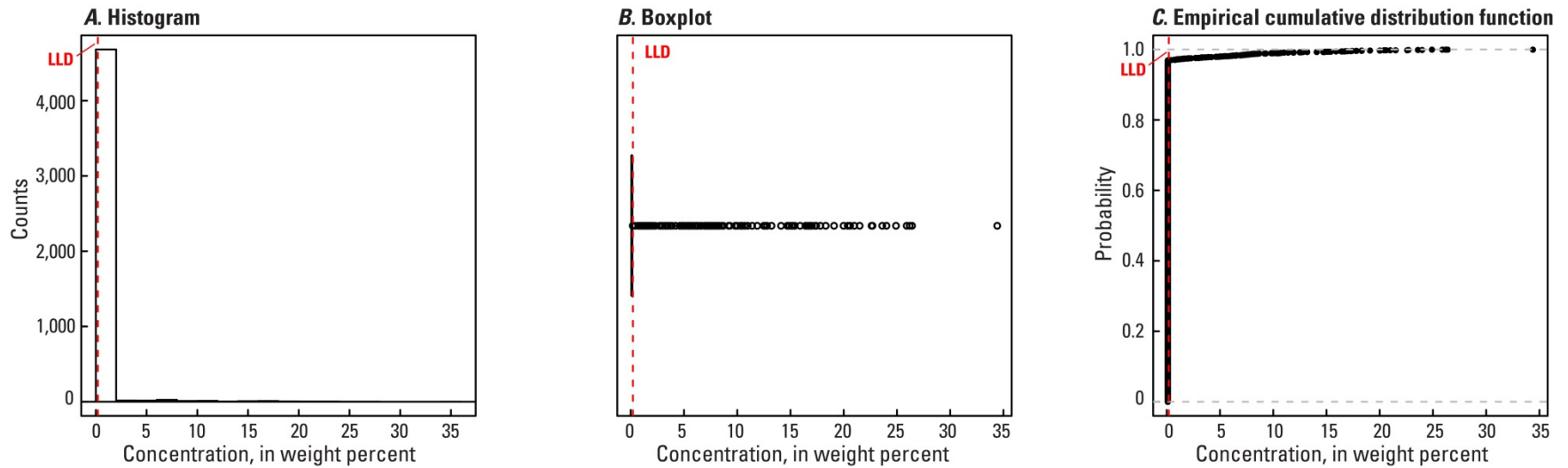
This is an excerpt from the original document.

It was downloaded from mrddata.usgs.gov/soilgeochemistry;

A link to download the full document (U.S. Geological Survey Open-File Report 2014-1082, 400 pages, 170 MB) can be found there or at <http://pubs.usgs.gov/of/2014/1082>.

These maps and statistical graphics were derived from data published in U.S. Geological Survey Data Series 801, downloadable from <http://pubs.usgs.gov/ds/801>.

Pyroxene in soil A horizon



Number of samples = 4,802
 LLD = 0.2 weight percent
 Number below LLD = 4,655
 Minimum = <0.2 weight percent
 5 percentile = <0.2 weight percent
 25 percentile = <0.2 weight percent
 50 percentile = <0.2 weight percent
 75 percentile = <0.2 weight percent
 95 percentile = <0.2 weight percent
 Maximum = 34.4 weight percent

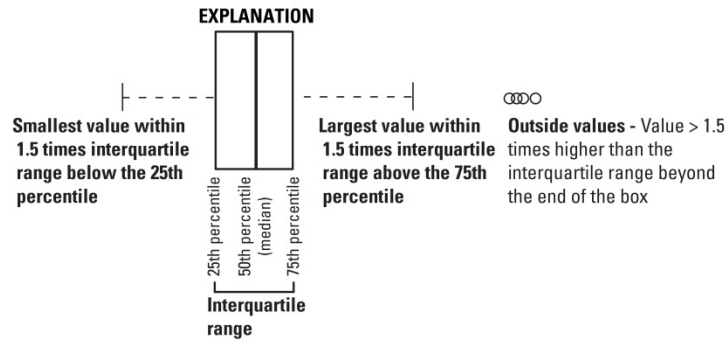


Figure 184. A, Histogram and summary statistics; B, Boxplot; C, Empirical cumulative distribution function; and D, Distribution of pyroxene in the soil A horizon, conterminous United States (LLD, lower limit of determination; wt. %, weight percent).

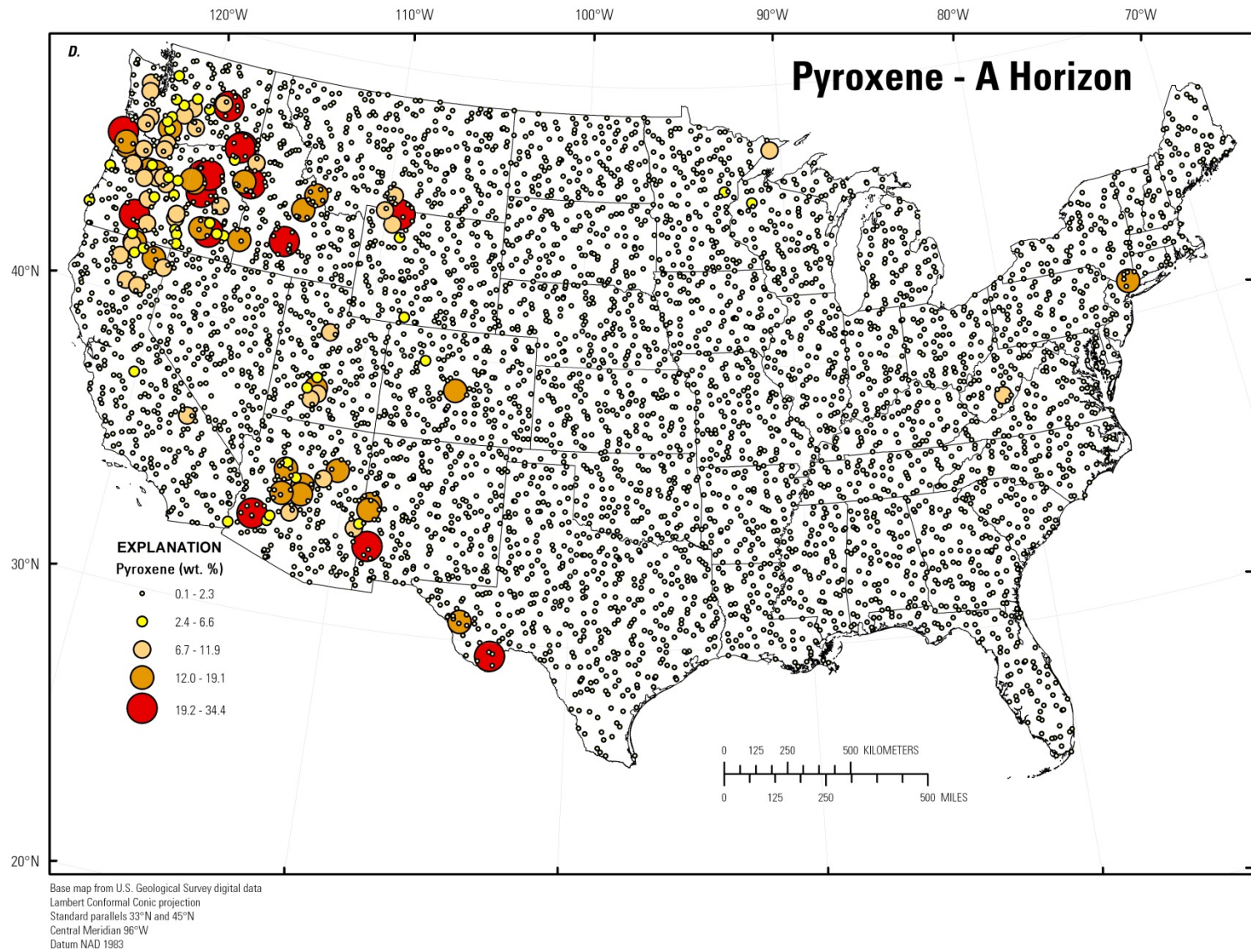


Figure 184. A, Histogram and summary statistics; B, Boxplot; C, Empirical cumulative distribution function; and D, Distribution of pyroxene in the soil A horizon, conterminous United States (LLD, lower limit of determination; wt. %, weight percent).—Continued

Pyroxene in soil C horizon

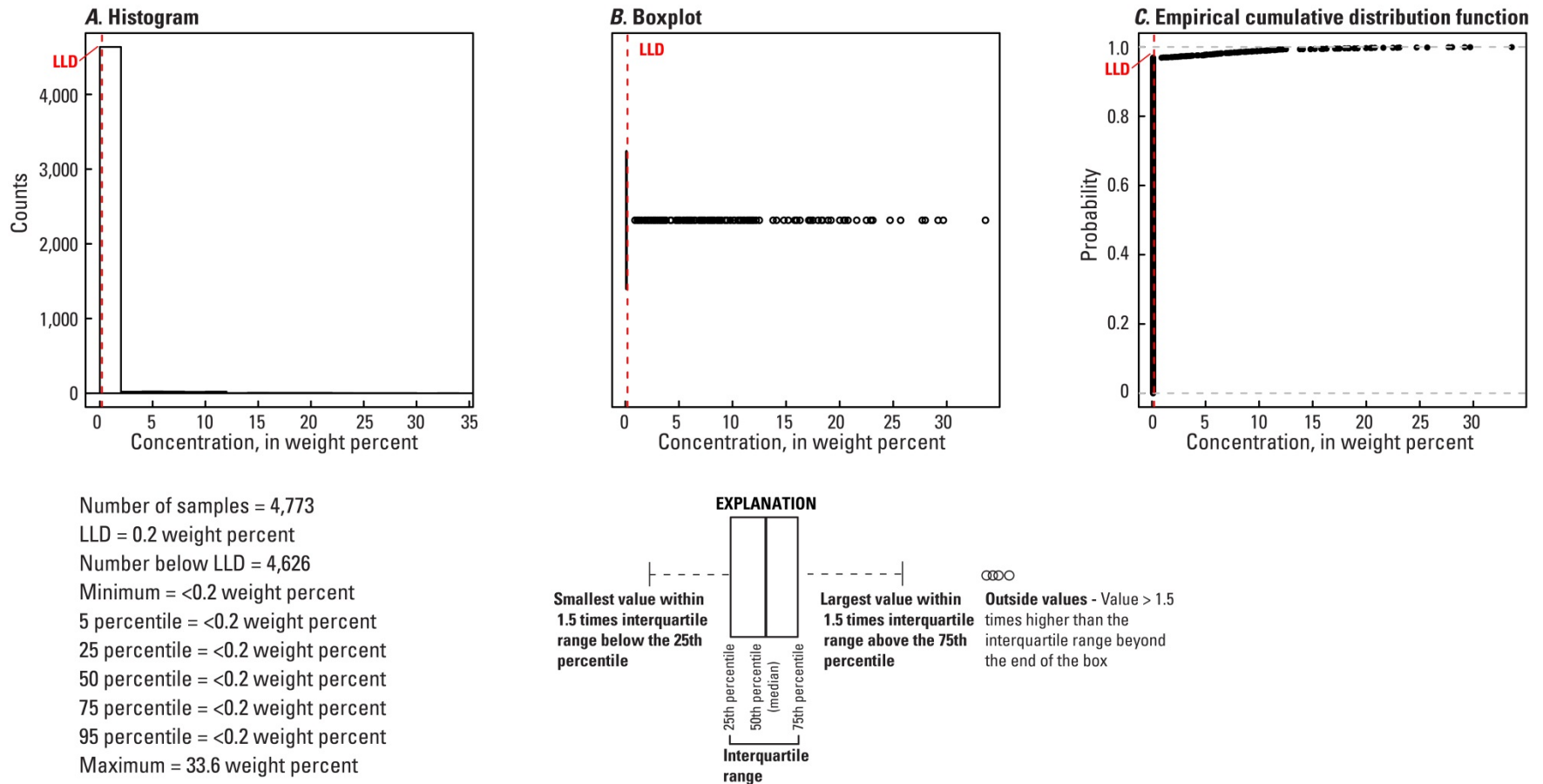


Figure 185. A, Histogram and summary statistics; B, Boxplot; C, Empirical cumulative distribution function; and D, Distribution of pyroxene in the soil C horizon, conterminous United States (LLD, lower limit of determination; wt. %, weight percent).

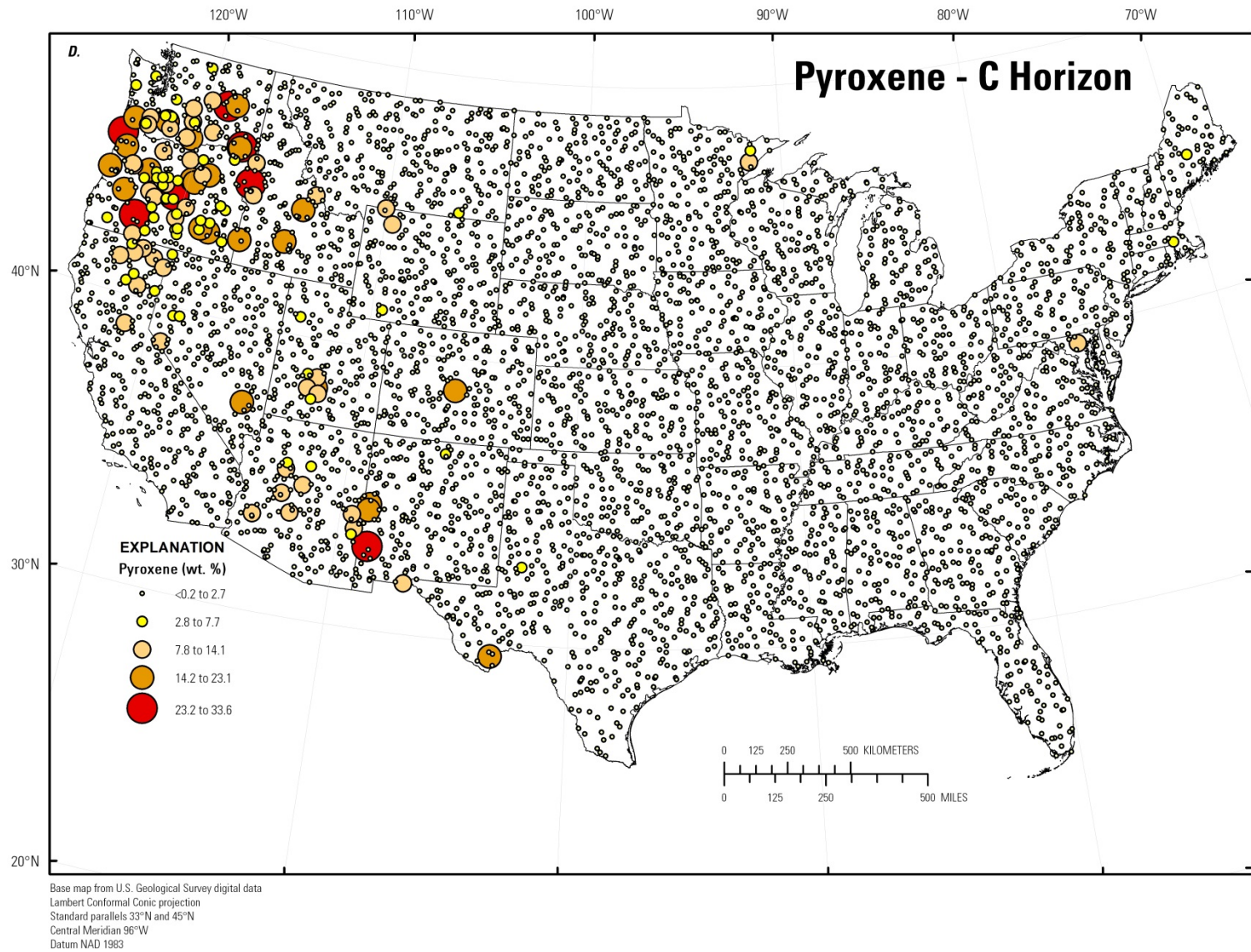


Figure 185. A, Histogram and summary statistics; B, Boxplot; C, Empirical cumulative distribution function; and D, Distribution of pyroxene in the soil C horizon, conterminous United States (LLD, lower limit of determination; wt. %, weight percent).—Continued