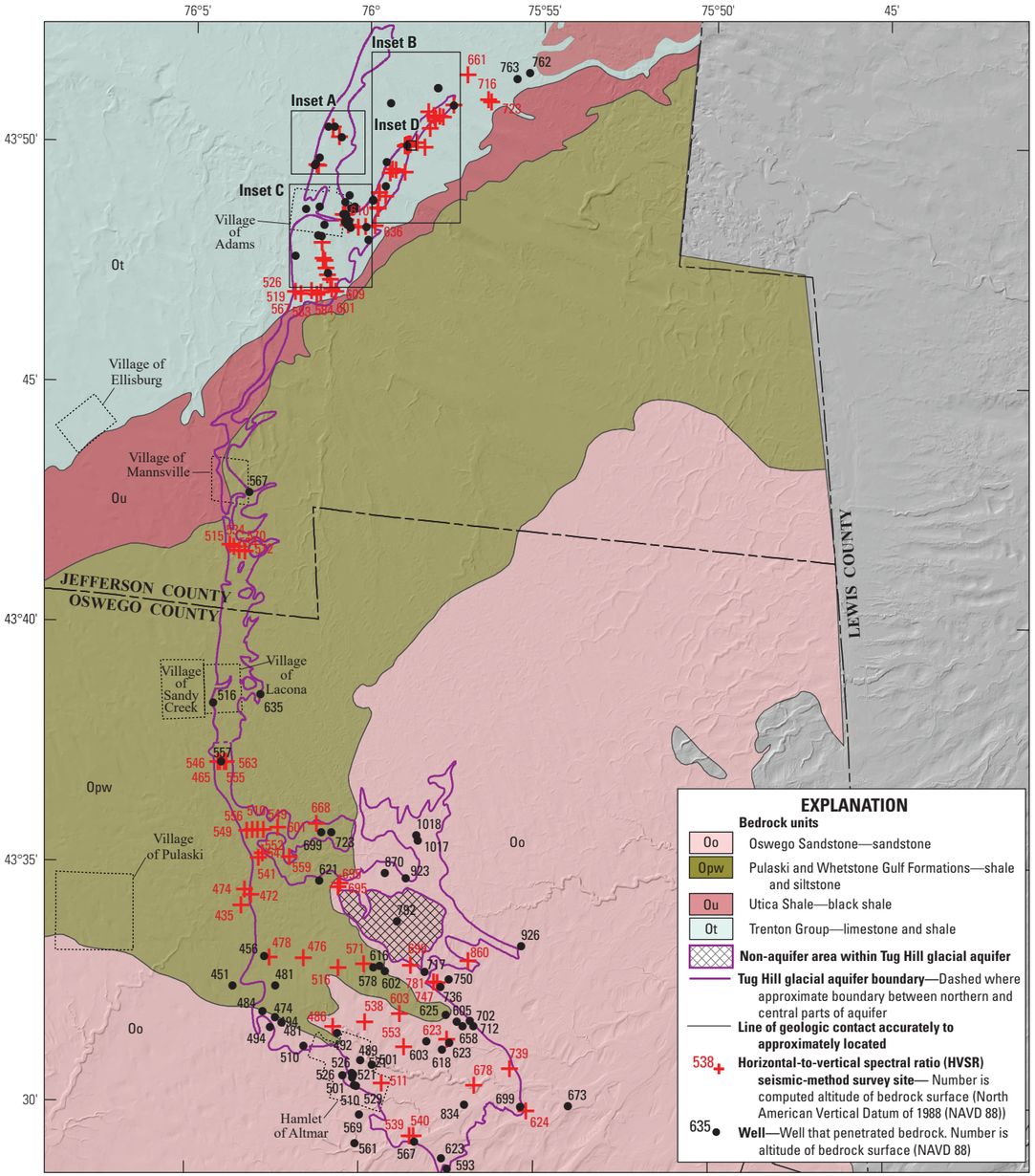

Shaded relief from U.S. Geological Survey 10-meter digital elevation model, 2009
Base map from U.S. Geological Survey digital data, 2009
Universal Transverse Mercator projection, Zone 18
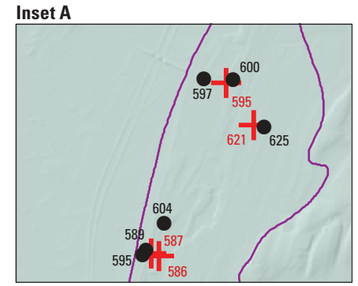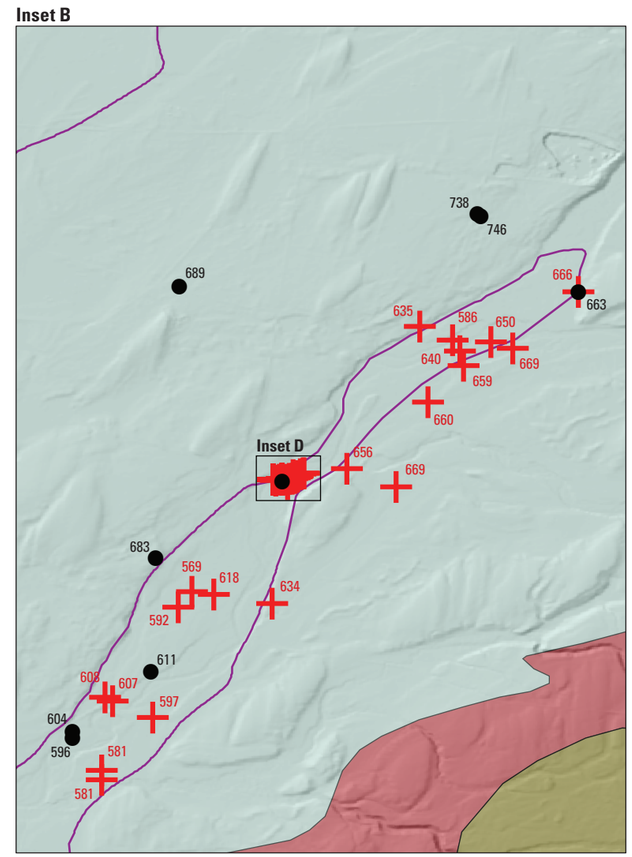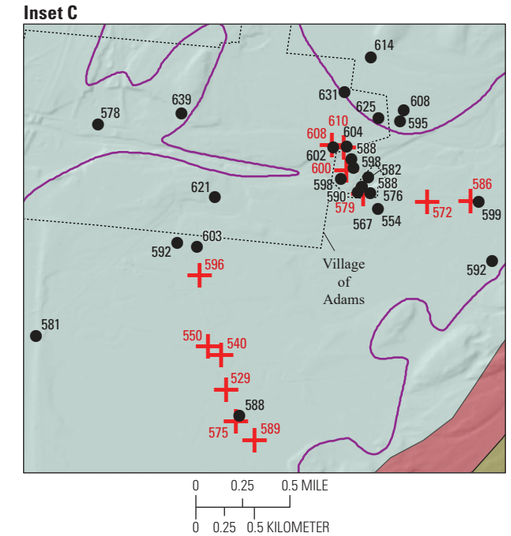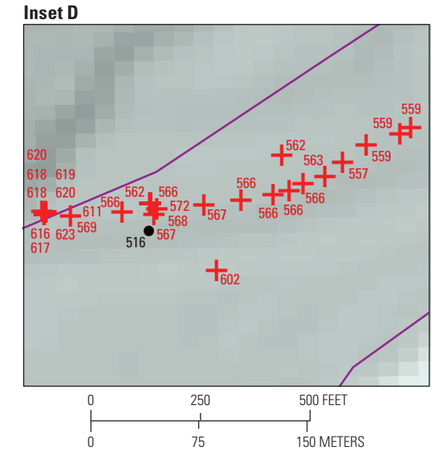
Geology mapped by Isachsen and Fisher, 1970