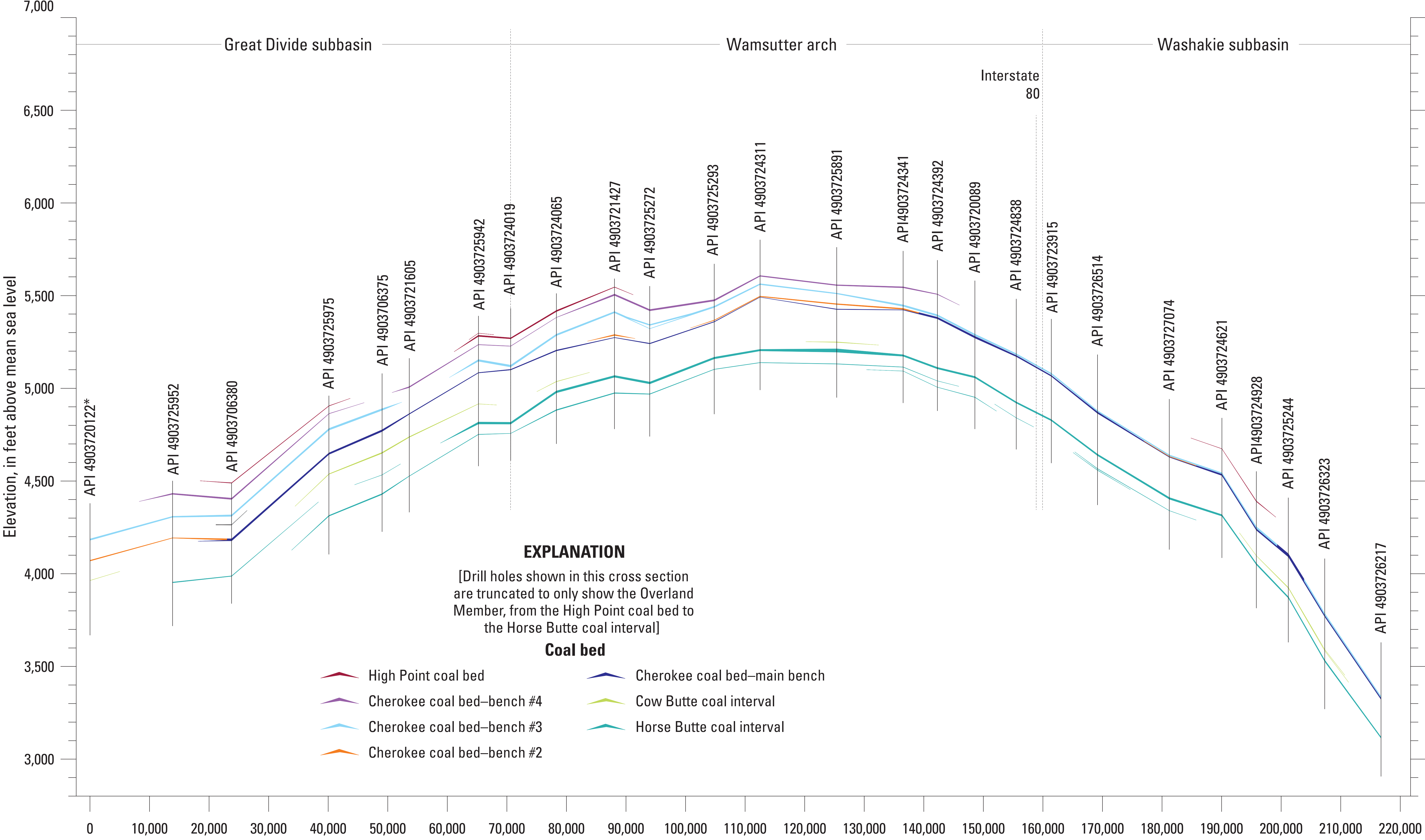


B








B'



EXPLANATION

[Drill holes shown in this cross section are truncated to only show the Overland Member, from the High Point coal bed to the Horse Butte coal interval]

Coal bed

-  High Point coal bed
-  Cherokee coal bed—bench #4
-  Cherokee coal bed—bench #3
-  Cherokee coal bed—bench #2
-  Cherokee coal bed—main bench
-  Cow Butte coal interval
-  Horse Butte coal interval

Distance, in feet
VERTICAL SCALE
GREATLY EXAGGERATED
DATUM IS NAVD 88