









Distance, in feet
 VERTICAL SCALE
 GREATLY EXAGGERATED
 DATUM IS NAVD88

EXPLANATION

[Drill holes shown in this cross section are truncated to only show the Overland Member, from the High Point coal bed to the Horse Butte coal interval]

- Coal bed**
-  High Point coal bed
 -  Cherokee coal bed–bench #4
 -  Cherokee coal bed–bench #3
 -  Cherokee coal bed–bench #2
 -  Cherokee coal bed–main bench
 -  Cherokee leader coal bed
 -  Cow Butte coal interval
 -  Horse Butte coal interval