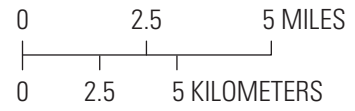








Base from U.S. Geological Survey 1:100,000-scale digital data
New York [Long Island], State Plane projection



EXPLANATION

North Shore aquifer surface elevation, in feet below NAVD 88



-  Framework interpolation extent
-  Extent of North Shore aquifer
-  -100 Structure contour, interval 50 feet
-  County border
-  Borehole with North Shore aquifer pick