

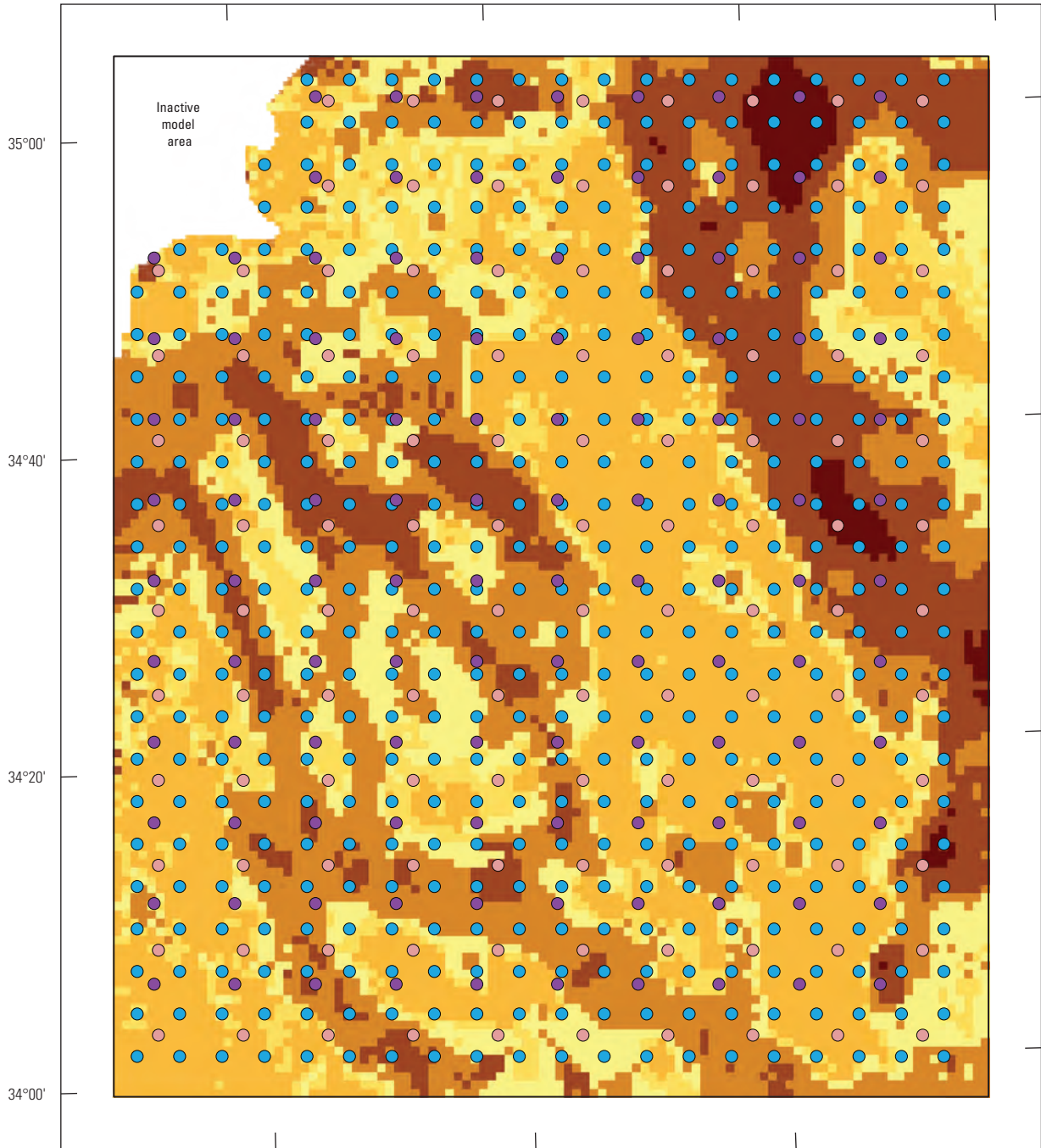
**B**

92°00'

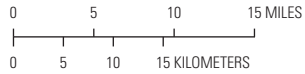
91°40'

91°20'

91°00'

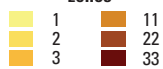


Base from U.S. Geological Survey digital data  
 Albers Equal-Area Conic, U.S. Geological Survey contiguous United States projection  
 Standard parallels 29°30' N. and 45°30' N.  
 Central meridian 96°00' W.  
 North American Datum of 1983



**EXPLANATION**

**Surface connectivity zones**



**Resistivity zones**



- Grand Prairie model domain
- Recharge pilot points
- Pilot points for layers 1–15 for aquifer properties (hydraulic conductivity, vertical anisotropy, and specific yield)

- Pilot points for layers 16–19 for aquifer properties (hydraulic conductivity and vertical anisotropy)