


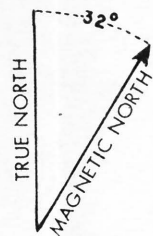



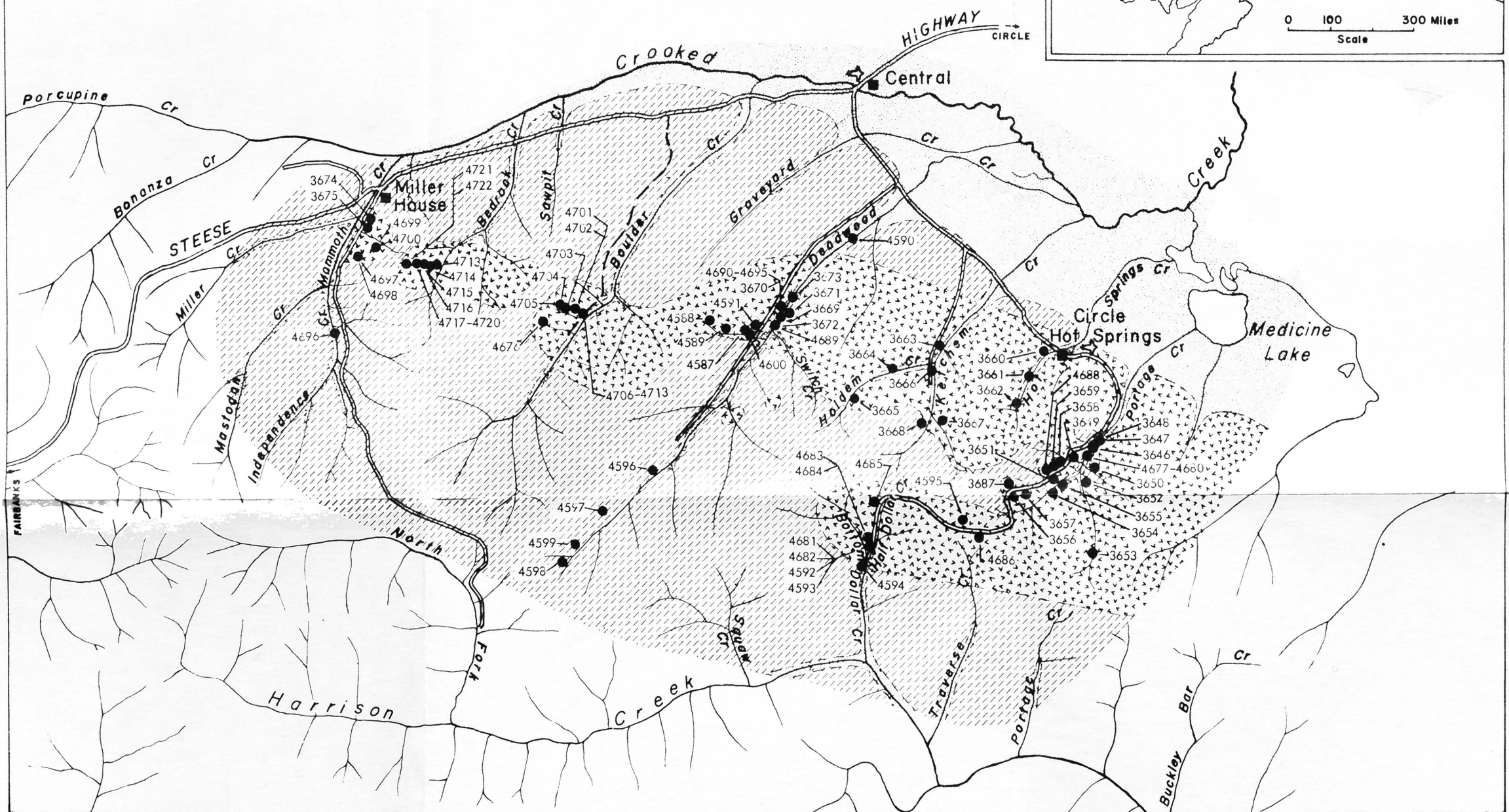
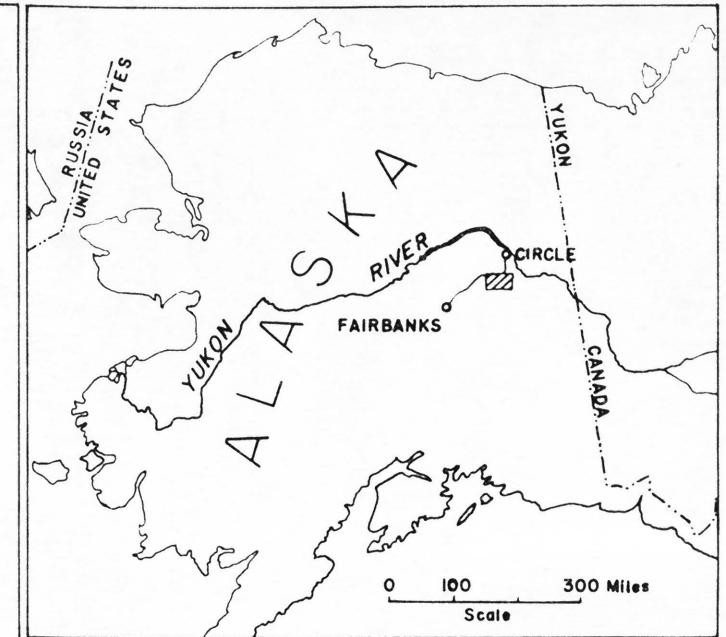
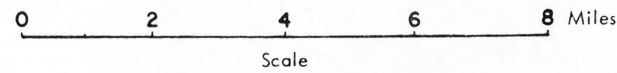


EXPLANATION

-  QUATERNARY
Alluvium
-  MESOZOIC(?)
Granite
-  PRE-CAMBRIAN
Birch Creek schist



-  SAMPLE LOCALITY
-  AIRFIELD
-  TRAIL



Base modified from Alaska Map 38

Geology by M. G. White and G. E. Tolbert, 1949, and
W. S. West and J. J. Matzko, 1952

GEOLOGIC SKETCH MAP OF THE MILLER HOUSE-CIRCLE HOT SPRINGS AREA
SHOWING SAMPLE LOCATIONS