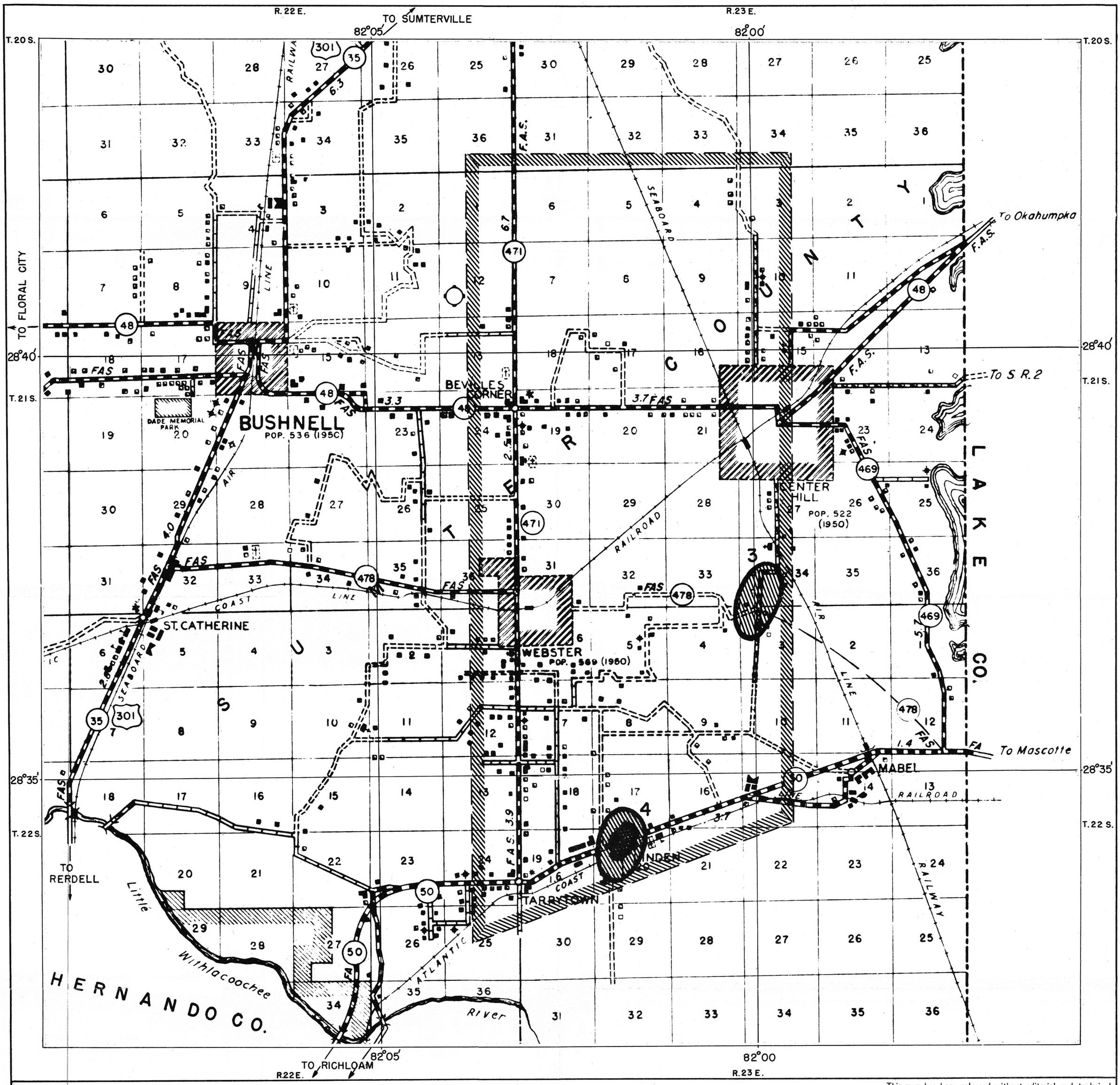

Base from Florida State Highway and Transportation Maps

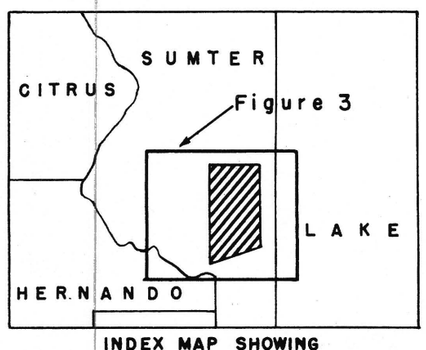

INDEX MAP SHOWING LOCATION OF AREA TRAVERSED

This map has been released without editorial and technical review for conformity with Geological Survey standards.

FIGURE 3

AIRBORNE RADIOACTIVITY SURVEY OF PART OF SUMTER COUNTY, FLORIDA

1 ½ 0 1 2 3 4 MILES

Scale

August 1953

EXPLANATION

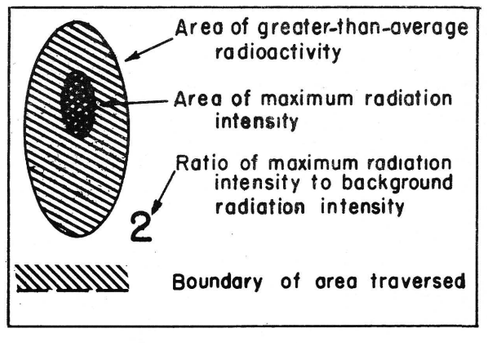

53277