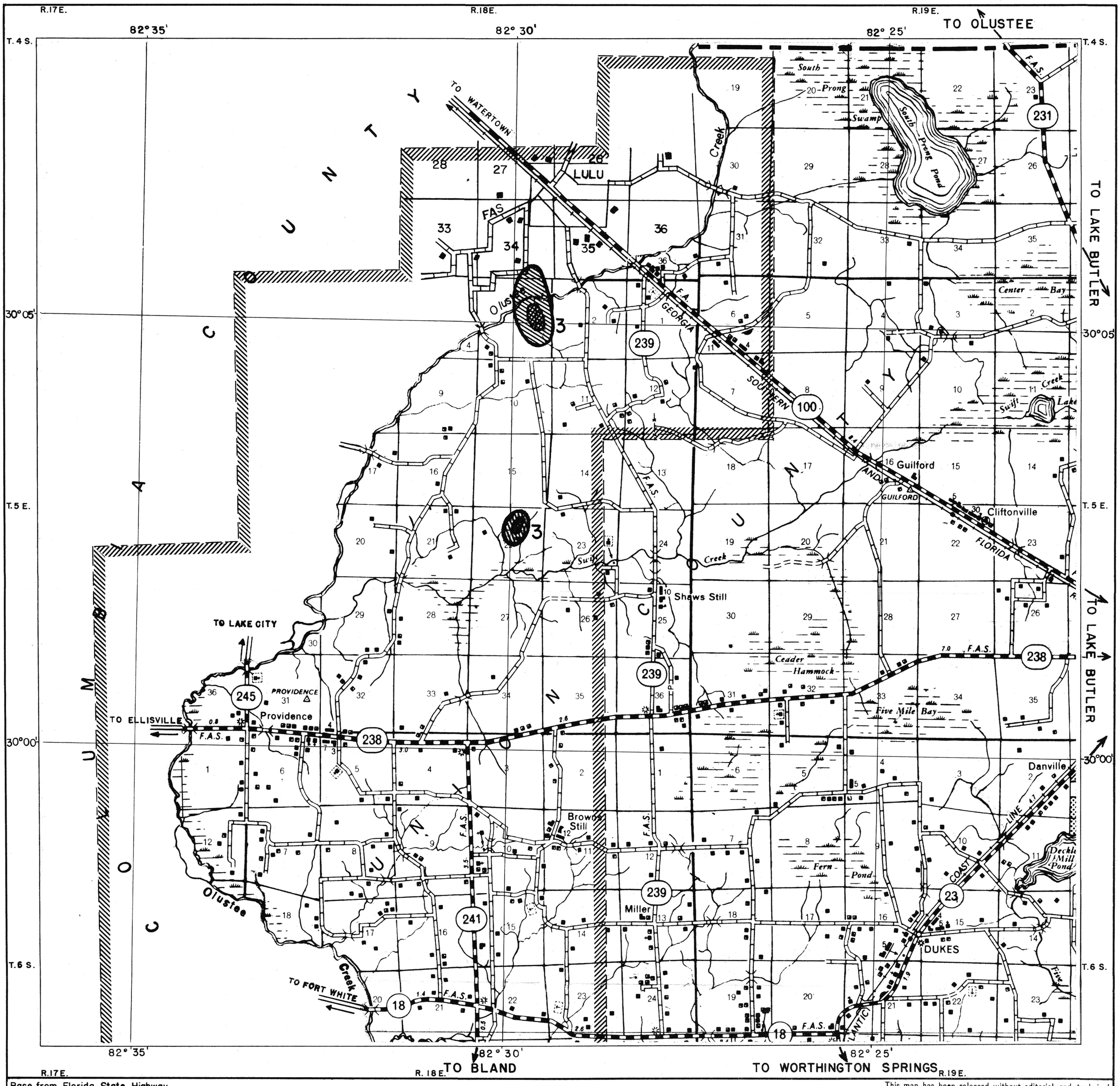

Base from Florida State Highway and Transportation Maps

This map has been released without editorial and technical review for conformity with Geological Survey standards.

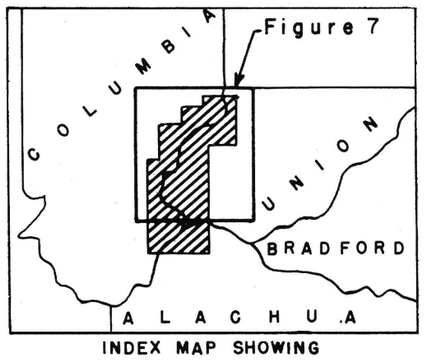

INDEX MAP SHOWING
LOCATION OF AREA TRAVERSED

FIGURE 7

AIRBORNE RADIOACTIVITY SURVEY OF PARTS OF
ALACHUA, COLUMBIA, AND UNION COUNTIES, FLORIDA

1 ½ 0 1 2 3 4 MILES

Scale

August 1953

EXPLANATION

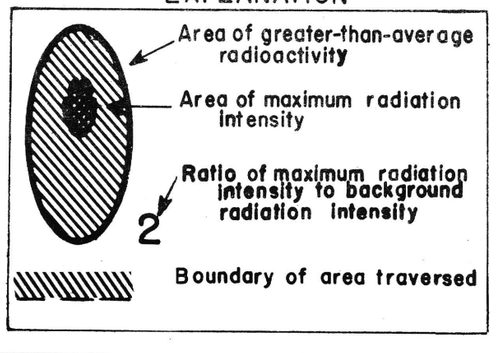

53277