

R. 7 E.

R. 8 E.

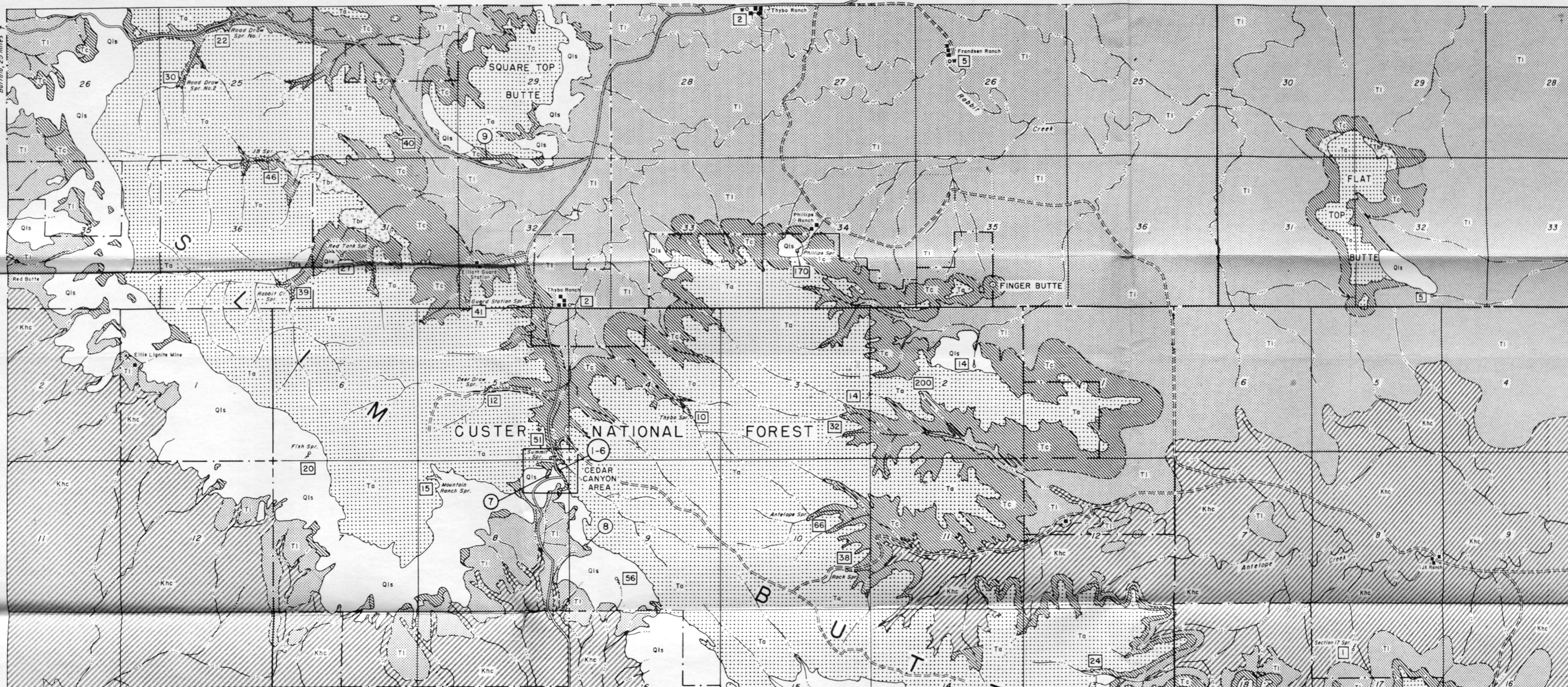
R. 9 E.

T. 17 N.

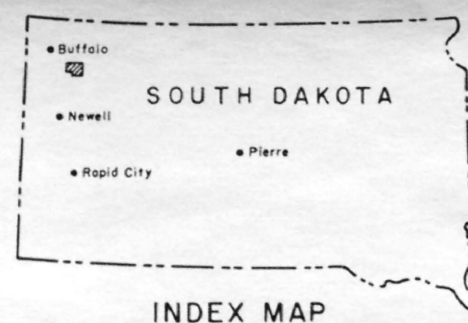
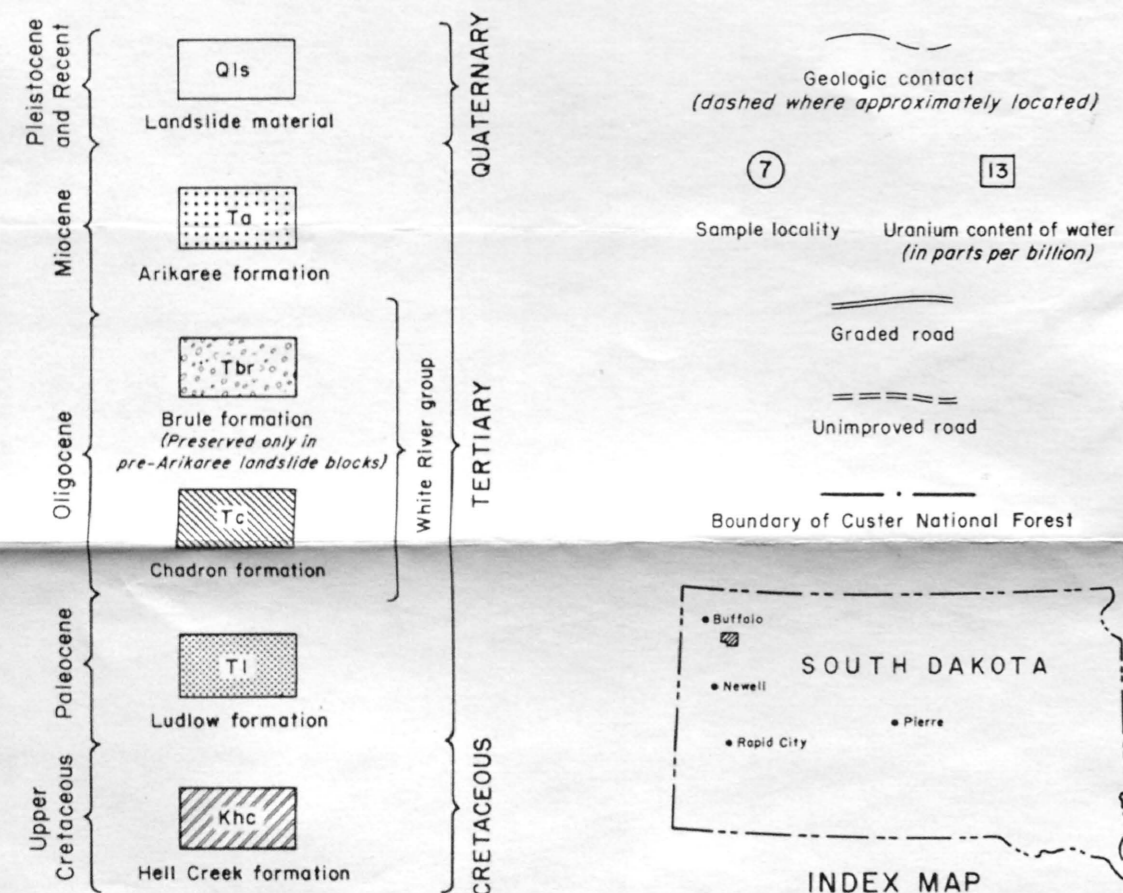
T. 17 N.

T. 16 N.

T. 16 N.



EXPLANATION



Mapped on aerial photographs during parts of June, July, and August, 1953. Base compiled from General Land Office plots.

Drafted by Blanche L. Vine

FIGURE 2.-- GEOLOGIC MAP OF THE SOUTHERN PART OF THE SLIM BUTTES AREA, HARDING COUNTY, SOUTH DAKOTA

by  
George W. Moore and James R. Gill

0 1 2 3 miles

1953