

PLEASE REPLACE IN POCKET  
 IN BACK OF BOUND VOLUME

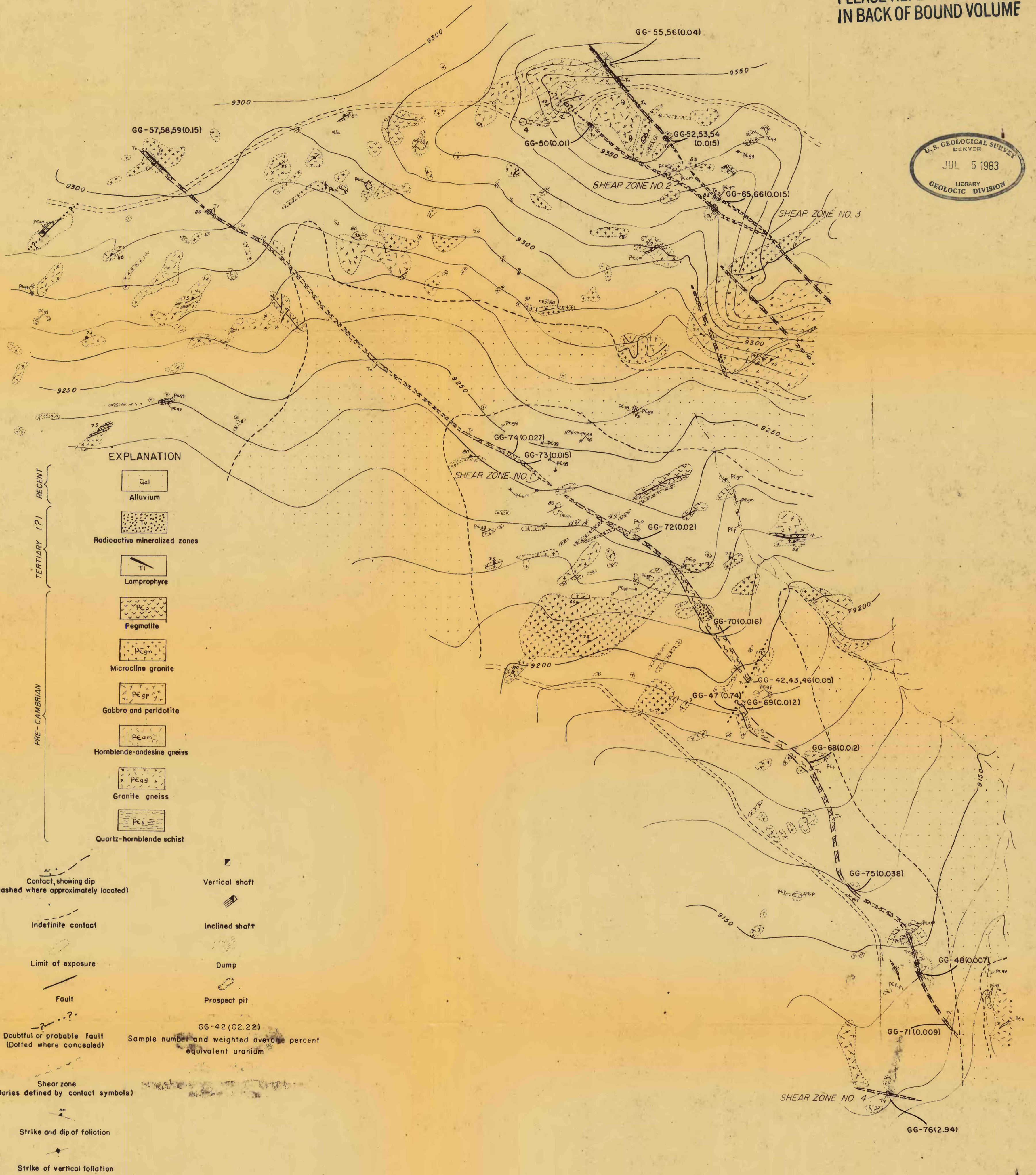
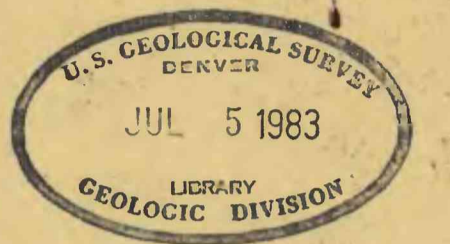



FIGURE 18 - GEOLOGIC MAP OF PART OF THE HAPUTA RANCH,  
 Sec. 12, T22S., R71W., CUSTER COUNTY, COLORADO

Topography and Geology by  
 L.F. Dellwig and C.G. Bowles  
 August 1950



PLEASE REPLACE IN POCKET  
 IN BACK OF BOUND VOLUME

0 100 200 300 FEET

Contour interval 10 feet  
 Datum is assumed