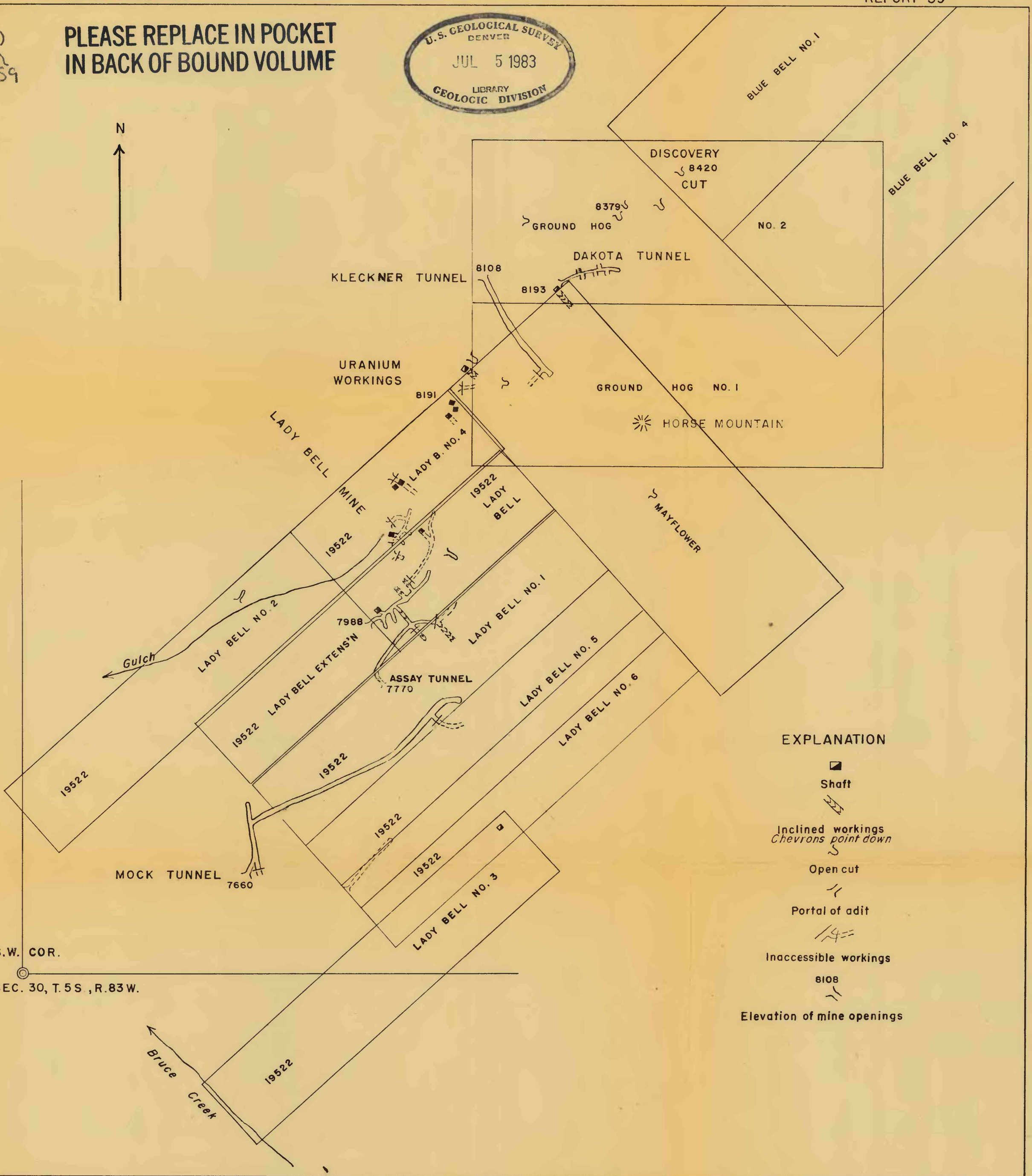



(200)  
T67A  
no. 59

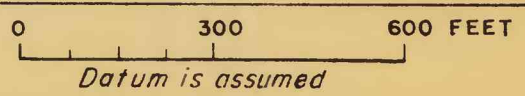
PLEASE REPLACE IN POCKET  
IN BACK OF BOUND VOLUME



EXPLANATION

- Shaft
- Inclined workings  
*Chevrons point down*
- Open cut
- Portal of adit
- Inaccessible workings
- Elevation of mine openings

S.W. COR.  
SEC. 30, T.5S, R.83W.



Map supplied by Anaconda Lead and Silver Co.

FIGURE 19.—THE LADY BELL AND ADJOINING MINES, BRUSH CREEK MINING DISTRICT,  
EAGLE COUNTY, COLORADO.