*
(200)
T67r
no. 136

U. S. GEOLOGICAL SURVEY
DENVER
JUL 5 1983
LIBRARY
GEOLOGIC DIVISION

PLEASE REPLACE IN POCKET
IN BACK OF BOUND VOLUME

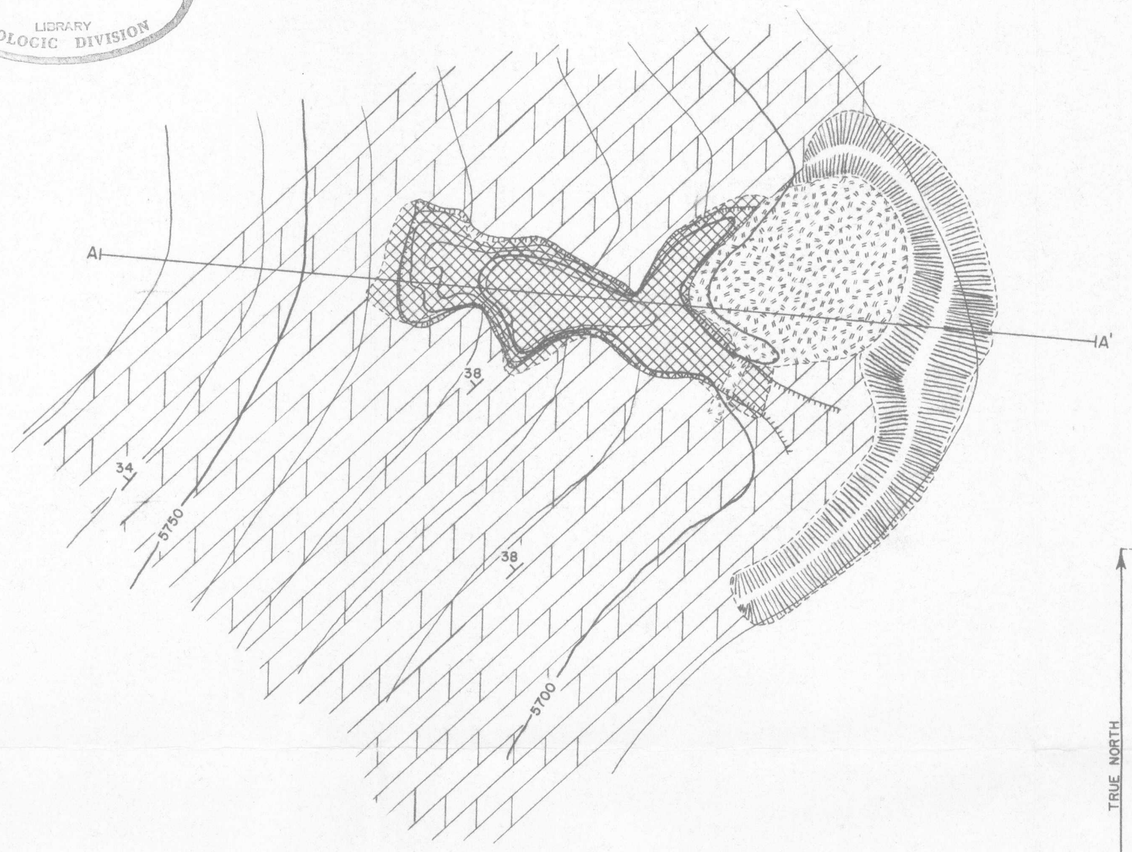

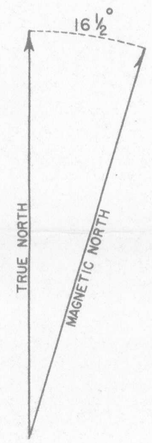

EXPLANATION

Dump

Rhyolite porphyry

Dolomite

Fluorite ore body

Approximate contact

38
Strike and dip of beds

Open cut

Dump

SB-77-50; 0.033
Sample number; percent uranium

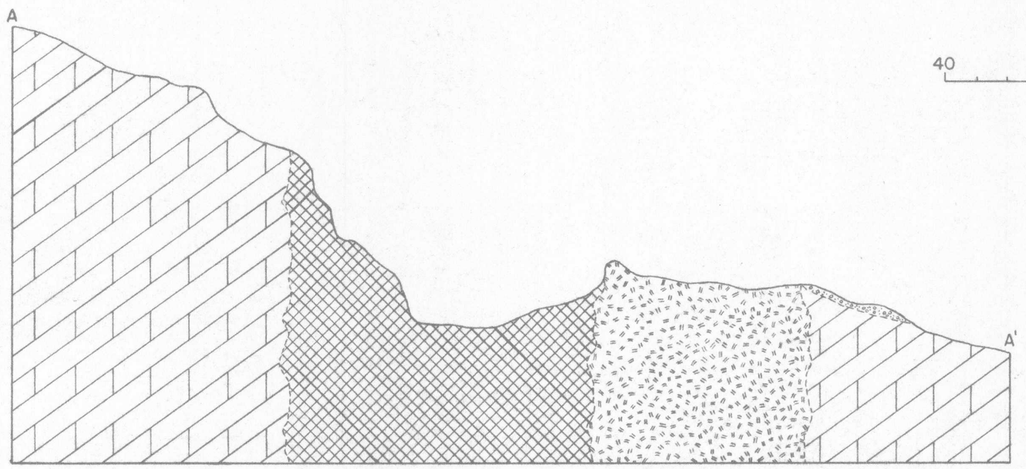

40 0 40 80 feet
Contour interval 10 feet
Datum assumed

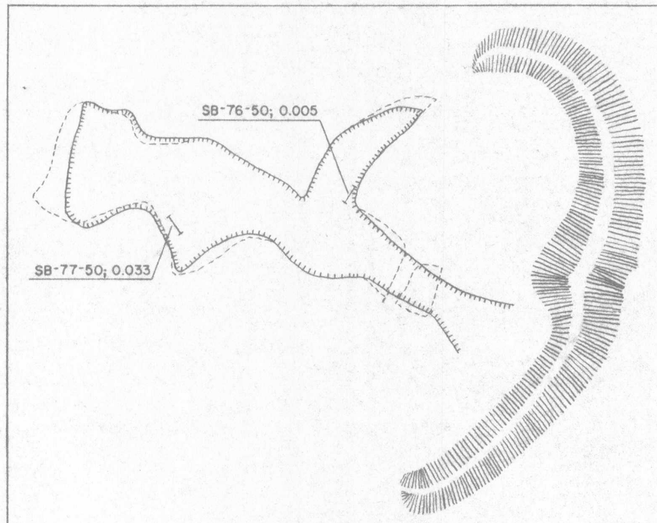

Assay Plan

Geology and topography by V. R. Wilmarth and H. L. Bauer, Jr., September 1950

FIGURE 5.- GEOLOGIC MAP, SECTION, AND ASSAY PLAN OF THE BLOWOUT PROPERTY, JUAB COUNTY, UTAH