*
(200)
T67r
no. 136

PLEASE REPLACE IN POCKET
IN BACK OF BOUND VOLUME

U.S. GEOLOGICAL SURVEY
DENVER
JUL 5 1983
LIBRARY
GEOLOGIC DIVISION

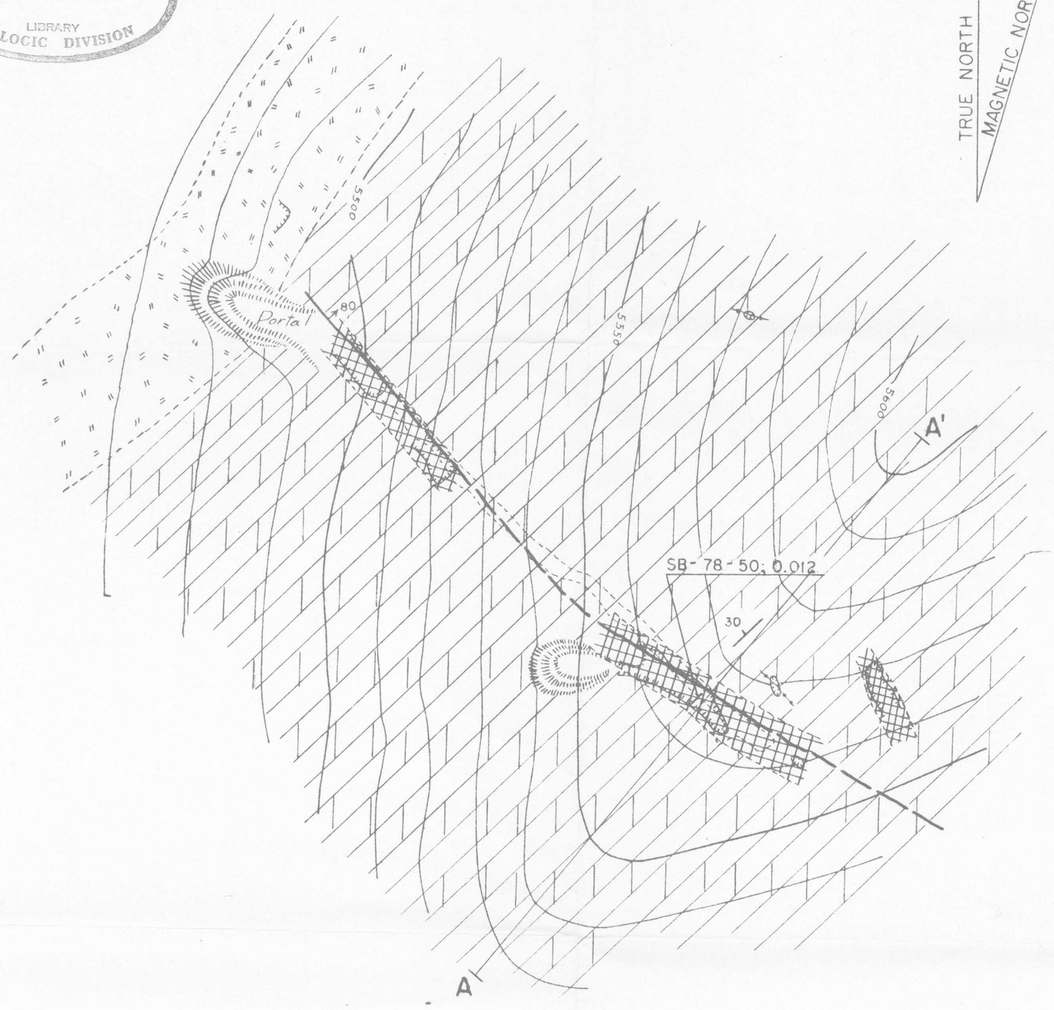

SURFACE

EXPLANATION

Altered rhyolite porphyry

Dolomite

Fluorite ore body

Approximate contact

30 Strike and dip of beds

80 Fault, showing dip; dashed where approximate

Open cut

Underground workings

Dump

SB-78-50; 0.012 Sample number; percent uranium

40 0 40 80 Feet

Scale

Contour interval 10 feet

Altitude 5500 feet, assumed

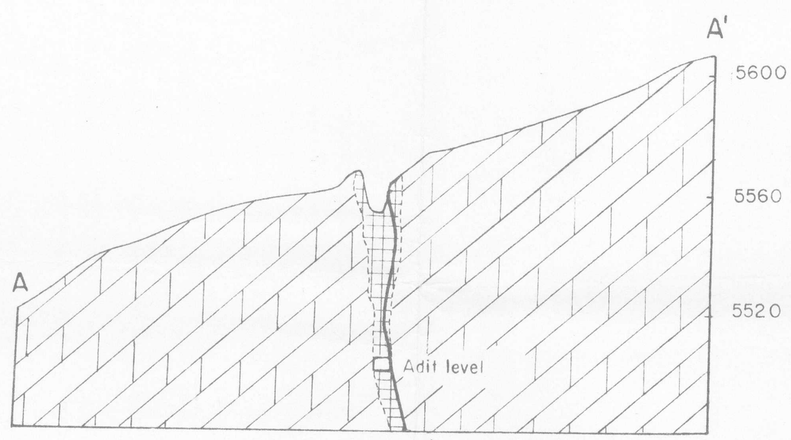

SECTION A-A'

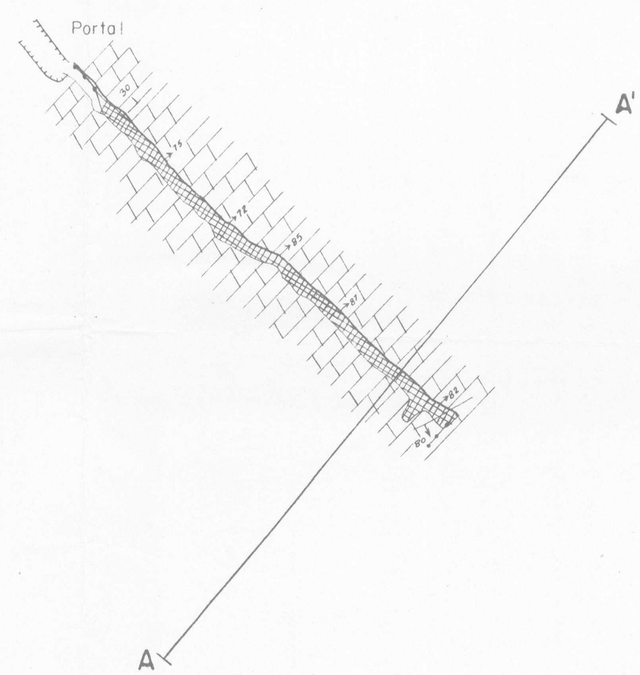

UNDERGROUND WORKINGS

Geology by V.R. Wilmarth and
H.L. Bauer, Jr., September 1950

FIGURE 14.- GEOLOGIC MAP AND SECTION, THURSDAY PROPERTY, JUAB COUNTY, UTAH