(600)
T 1/3
no. 204

PLEASE REPLACE IN POCKET
IN BACK OF BOUND VOLUME

TRACE ELEMENTS INVESTIGATIONS REPORT 204

U.S. GEOLOGICAL SURVEY
JUL 1 1983
CLEARING DIVISION

DEPARTMENT OF THE INTERIOR
UNITED STATES GEOLOGICAL SURVEY

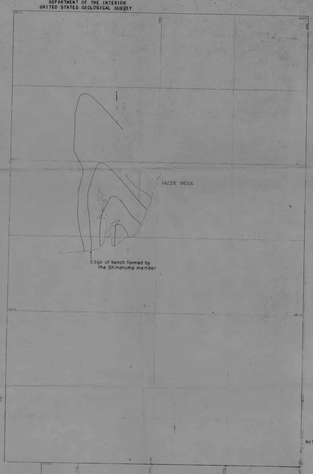

EXPLANATION

FRACTURES

CONTOURS ALONG TOP OF BENCH CONTOUR INTERVAL

INCLINE

SHAFT OR WINDSHIELD OR SHAFT

BOTTOM OF SHAFT

INCLINE

VIC POINT DOWNSLOPE

FOOT OR RAISE OR WINZE

HEAD OR RAISE OR WINZE

THE CHUTE

CHLORINOSHIELD HOLE

DIAMONDSHIELD HOLE

BOUNDARY TO MEAN MINE WORKINGS

SELECTIVE WOOD

ENDEAVMENT

GOB PILLAR

EDGE OF BENCH IN MINE WORKINGS, PARTICULARLY OR DOWNSLOPE

Note: Coordinate system arbitrarily established by Vanadium Corporation of America.

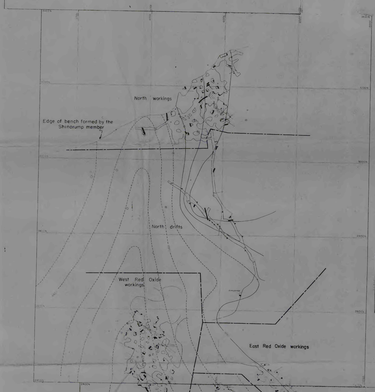

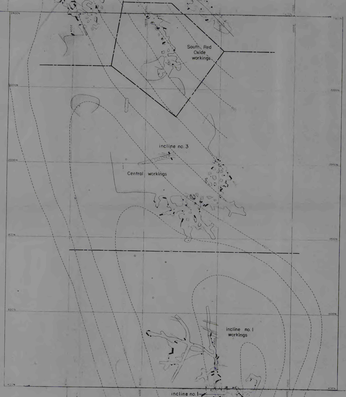

Published with permission of the Vanadium Corporation of America

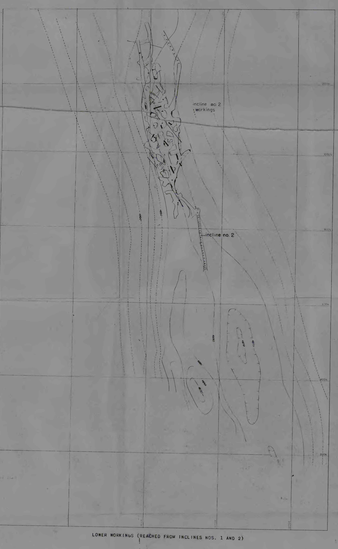

LOWER WORKINGS (REACHED FROM INCLINES NOS. 1 AND 2)

MONUMENT NO. 2 CHANNEL AND MINE WORKINGS

Figure 20.--MAP OF THE MINE WORKINGS IN THE VANADIUM CORPORATION OF AMERICA'S MONUMENT NO. 2 MINE. STRUCTURE CONTOURS SHOW THE CONFIGURATION OF THE BASE OF THE CHANNEL. CONTOURS ON YAZZIE MESA AND SOUTH RIDGE FURNISHED BY THE U.S. ATOMIC ENERGY COMMISSION. CONTOURS ON MAIN RIDGE FROM DRILL-HOLE DATA AND ALTITUDES TAKEN IN THE MINE WORKINGS.

100 0 100 FEET
DATUM IS MEAN SEA LEVEL