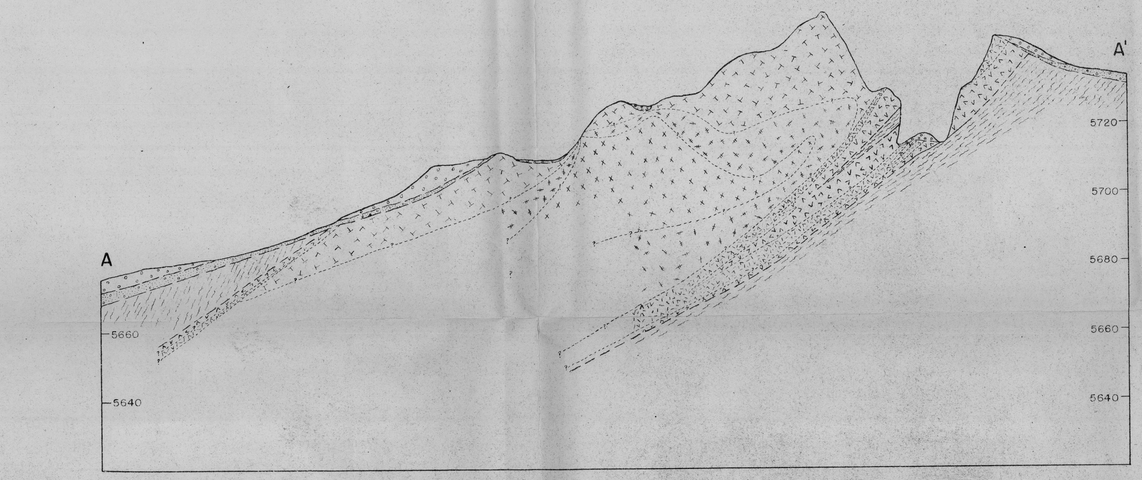

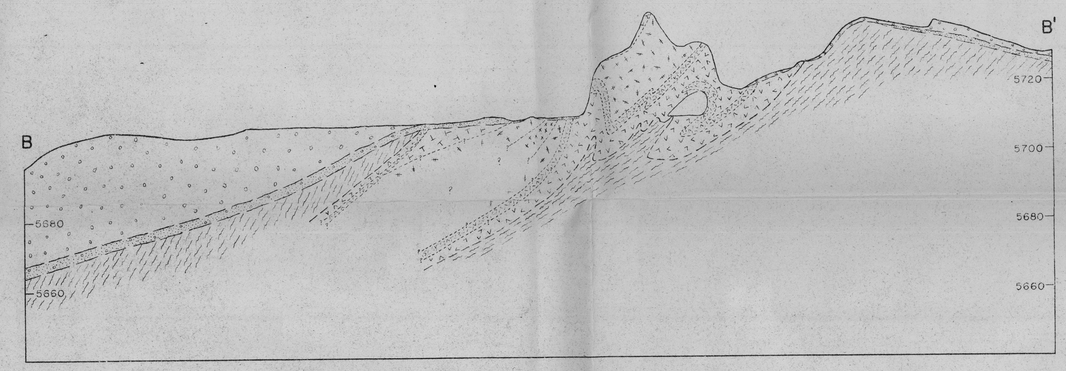

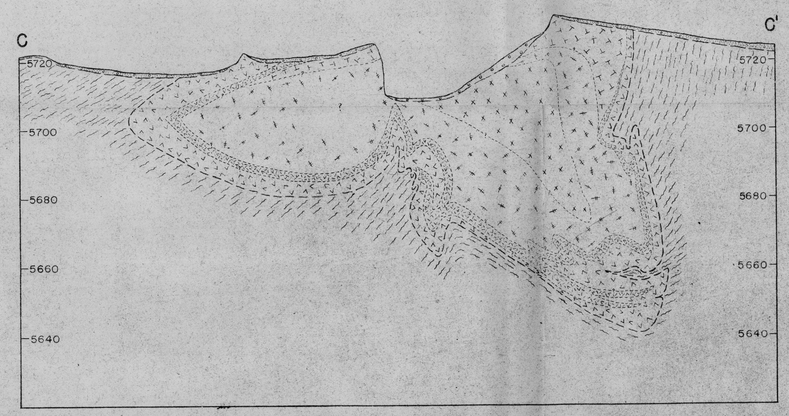

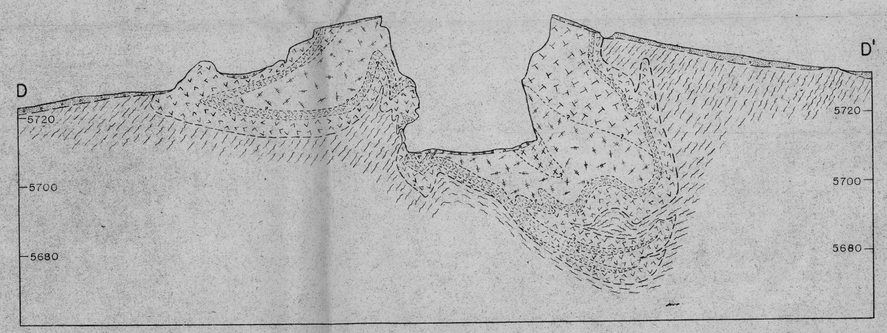

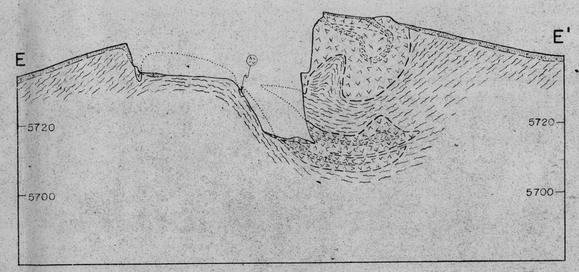

EXPLANATION

DUMP

OVERBURDEN

QUARTZ PEGMATITE

QUARTZ-CLEAVELANDITE PEGMATITE

PERTHITE-QUARTZ-ALBITE PEGMATITE

ALBITE-QUARTZ-MUSCOVITE PEGMATITE

ALBITE - QUARTZ PEGMATITE

QUARTZ-MICA SCHIST

PEGMATITE CONTACT

APPROXIMATE PEGMATITE CONTACT

RESTORED PEGMATITE CONTACT

CONTACT BETWEEN PEGMATITE UNITS

APPROXIMATE CONTACT BETWEEN PEGMATITE UNITS

APPROXIMATE CONTACT (OVERBURDEN; DUMP)

SCALE

20 10 0 20 40 60 80 FEET

GEOLOGY BY D.M. SHERIDAN, MAY 1951

FIGURE 3. GEOLOGIC SECTIONS, HIGH CLIMB PEGMATITE, CUSTER COUNTY, SOUTH DAKOTA