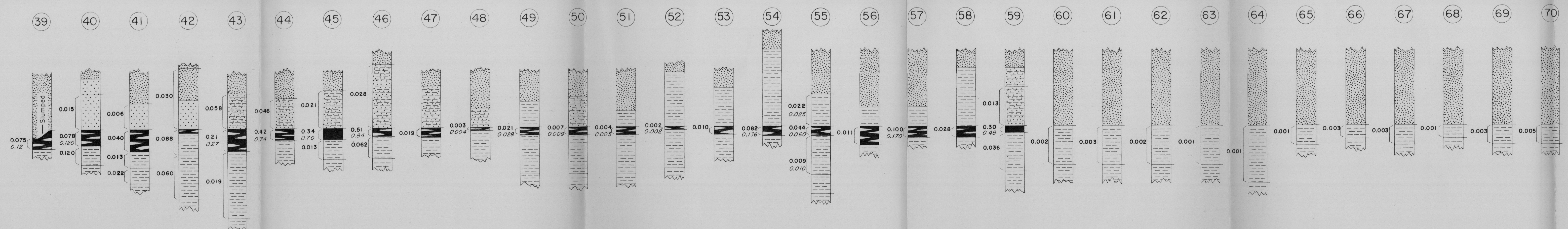
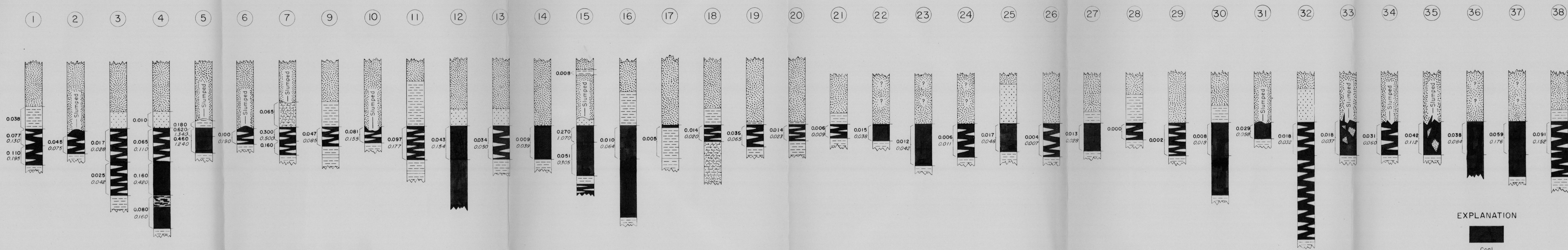


~~RESTRICTED~~
~~SECURITY INFORMATION~~


NORTH BUTTE

SOUTH BUTTE



EXPLANATION

- Coal
- Bone
- Impure coal (Over 50% ash)
- Carbonaceous shale
- Carbonaceous sandstone
- Friable sandstone
- Sandstone
- Sandstone and coal (Mixed by slumping)



0.003
0.004
Percent uranium in sample shown by upper figure on left of section
Percent uranium in ash shown by lower slanted figure on left of section

50

Sample locality number

FIGURE 7

STRATIGRAPHIC SECTIONS OF MINERALIZED ZONE ON LA VENTANA MESA SHOWING POSITION OF SAMPLES AND CONTENT OF URANIUM

~~RESTRICTED~~
~~SECURITY INFORMATION~~