
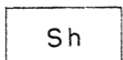
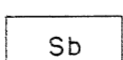
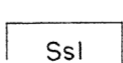

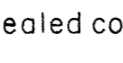
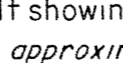

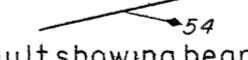
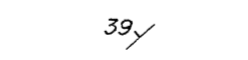
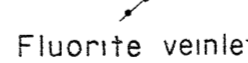


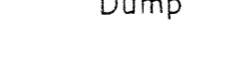
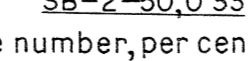




EXPLANATION

- | | |
|--|---|
| <p> Lake Bonneville conglomerate</p> <p> Harrisite dolomite</p> <p> Bell Hill dolomite</p> <p> Floride dolomite
<i>Slopemaker member</i></p> <p> Contact
<i>Dashed where approximately located</i></p> <p> Concealed contact</p> <p> Fault showing dip
<i>Dashed where approximately located</i></p> | <p> Concealed fault</p> <p> Fault showing bearing and plunge of slickensides</p> <p> Strike and dip of beds</p> <p> Fluorite veinlet</p> <p> Fluorite ore</p> <p> Open cut</p> <p> Dump</p> <p> SB-2-50.033
Sample number, per cent uranium</p> <p> Position of channel sample</p> |
|--|---|



JUL 1 1963

PLEASE REPLACE IN POCKET
IN BACK OF BOUND VOLUME

FIGURE 6.-GEOLOGIC MAP OF THE BELL HILL PROPERTY, JUAB COUNTY, UTAH

