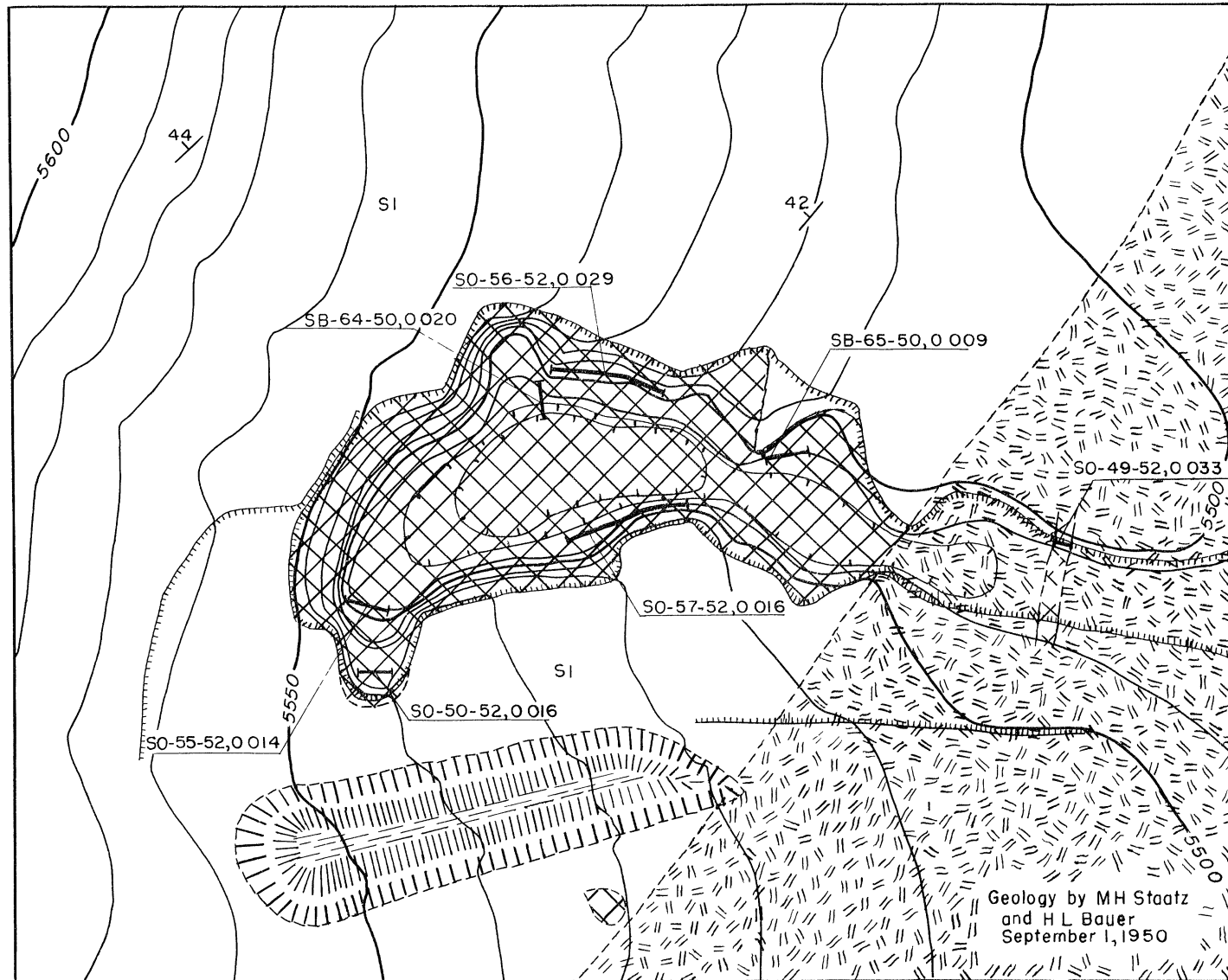
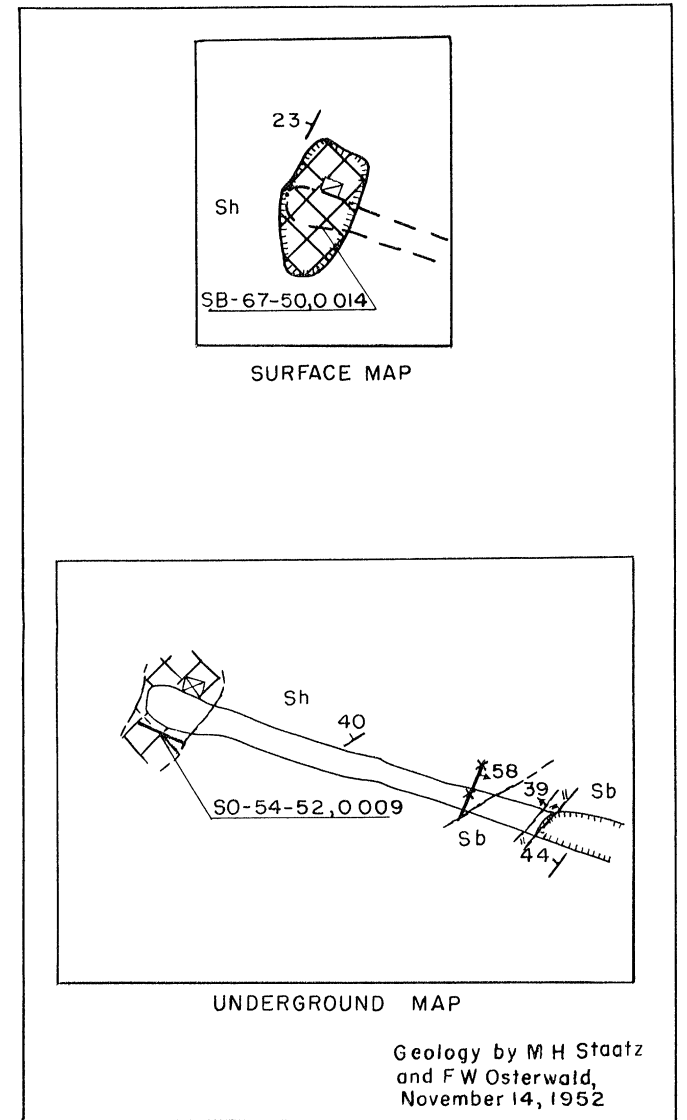


\*  
(2001)  
TL67  
TIO 252

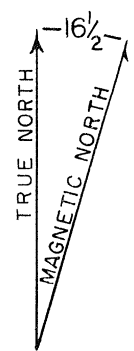


GEOLOGIC MAP OF THE MAIN PIPE



B GEOLOGIC MAPS OF THE SOUTH PIPE

EXPLANATION



- Intrusive rhyolite breccia
- Lost Sheep dolomite
- Harrisite dolomite
- Bell Hill dolomite
- Contact showing dip  
*Dashed where approximately located*
- Concealed contact
- Strike and dip of beds
- Vein of calcite, showing dip
- High-grade fluorite

TERTIARY  
SILURIAN

- Low-grade fluorite
- Portal and open cut
- Open cut
- Dump
- Foot of raise
- Head of raise
- SB-64 50,0020  
Sample number, percent uranium
- Underground workings  
*Approximate position*
- Depression contours
- Position of channel sample

PLEASE REPLACE IN POCKET  
IN BACK OF BOUND VOLUME

FIGURE 15.—GEOLOGIC MAPS OF THE LOST SHEEP PROPERTY, JUAB COUNTY, UTAH.