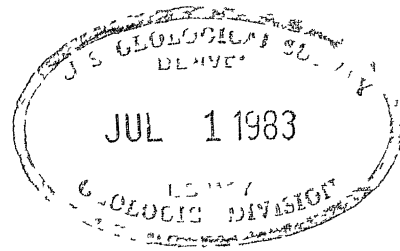
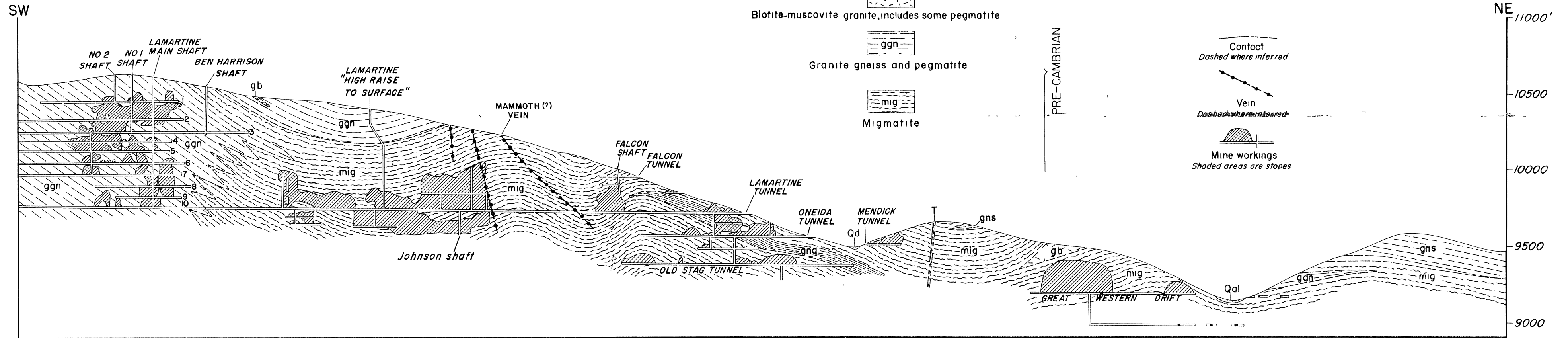
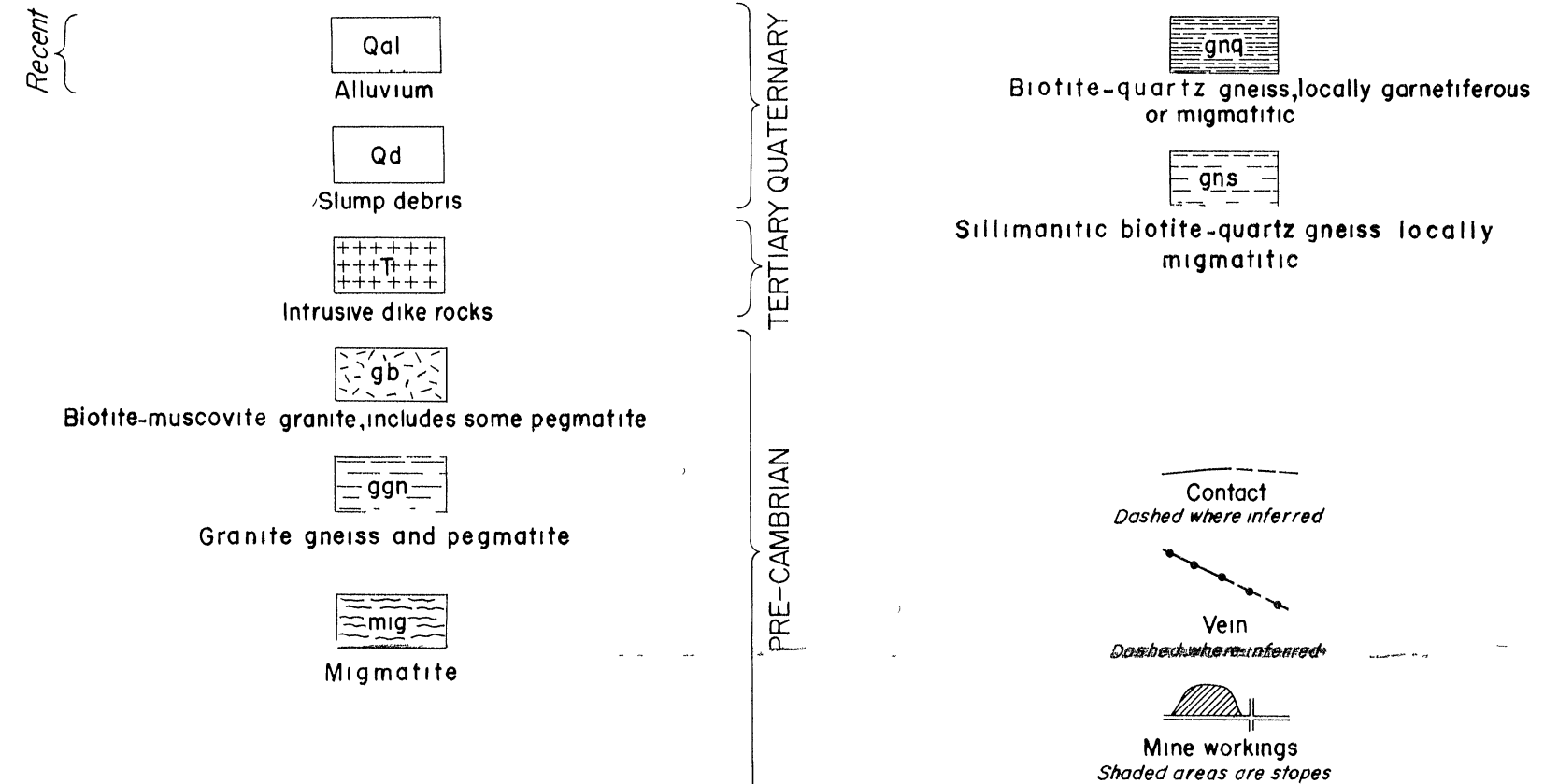


(200)  
T67R  
no 295



PLEASE REPLACE IN POCKET  
IN BACK OF BOUND VOLUME

EXPLANATION



Base partly from Company maps

Geology by J E Harrison, 1952

FIGURE 7.—VERTICAL PROJECTION ALONG THE LAMARTINE-GREAT WESTERN VEIN GROUP, FREELAND-LAMARTINE DISTRICT, COLORADO.

