


(200)
T 671
NO. 245



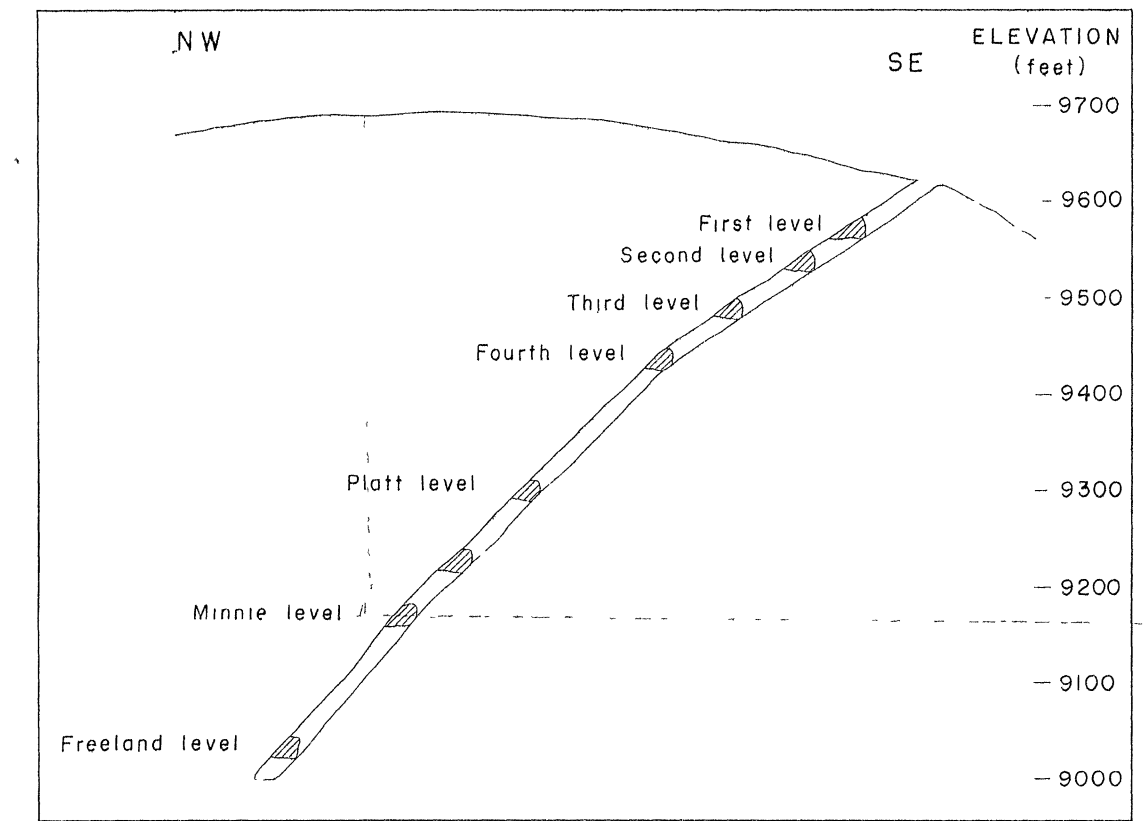
PLEASE REPLACE IN POCKET
IN BACK OF BOUND VOLUME

EXPLANATION

- Vein, showing dip
Dashed where inferred
- Fault, showing dip
- Portal of tunnel
- Shaft at surface
- Shaft extending through level
- Bottom of shaft
- Foot of raise or winze
- Head of raise or winze
- Raise extending through level

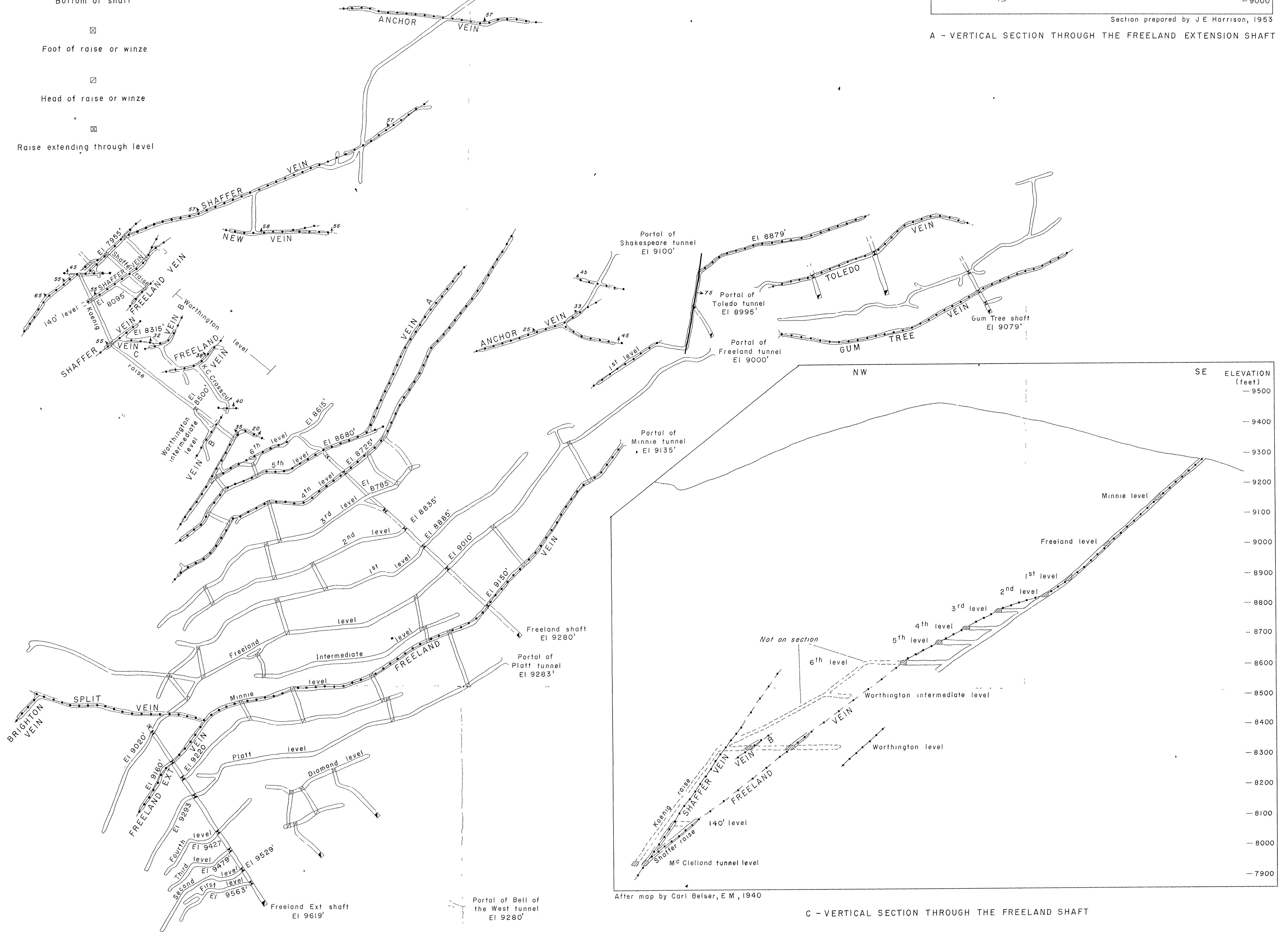


N 12° 30' W 5280 feet to portal at el 7930'



Section prepared by J E Harrison, 1953

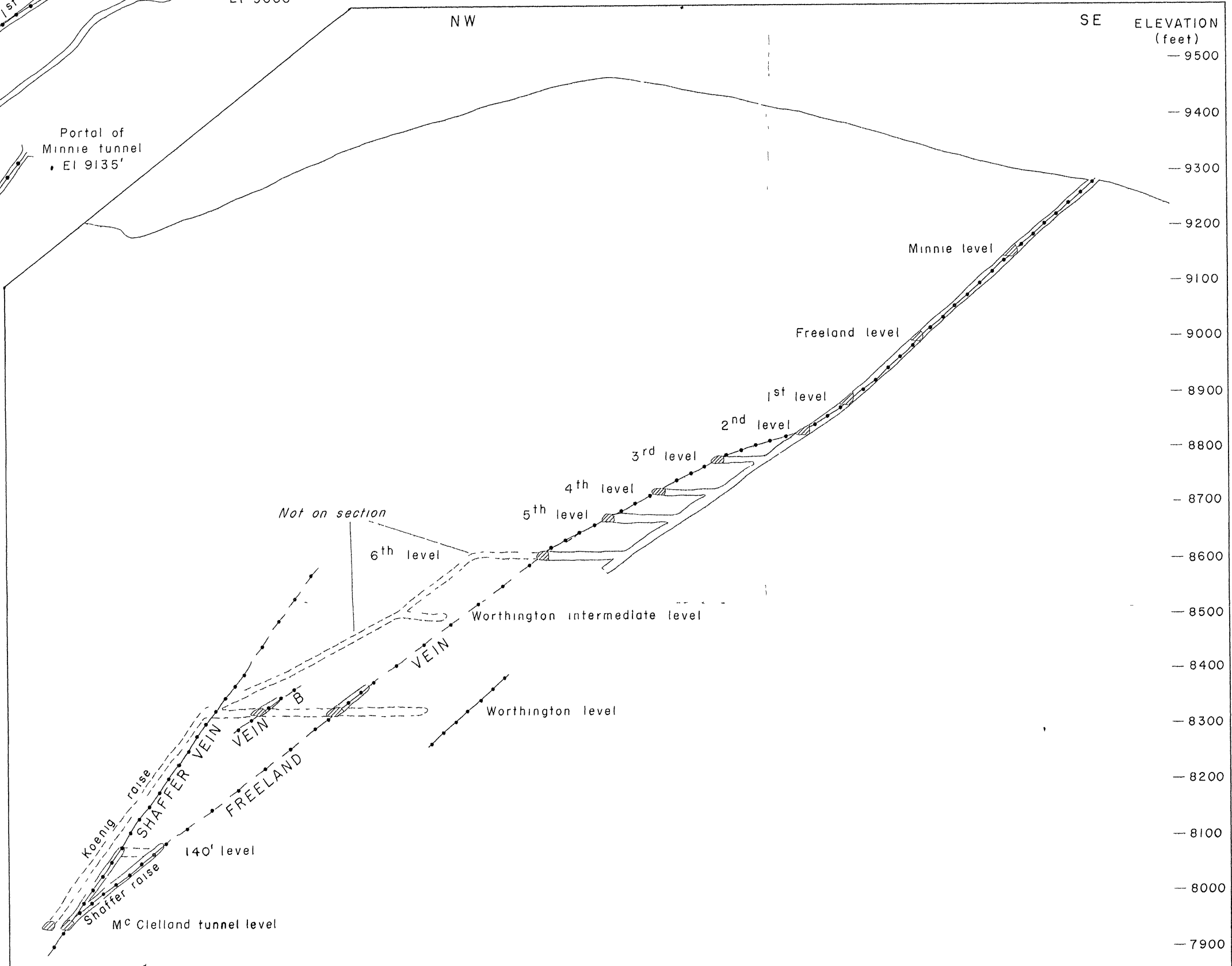
A - VERTICAL SECTION THROUGH THE FREELAND EXTENSION SHAFT



B - PLAN

After map by Carl Belser, E.M., 1940

C - VERTICAL SECTION THROUGH THE FREELAND SHAFT



Base after compilation by Carl Belser, E.M., 1940, and Spurr, Garrey, and Ball, 1908, Pl. LXVII

Compiled by J E Harrison, 1952

FIGURE 23—PLAN AND SECTIONS OF THE FREELAND GROUP OF MINES,
FREELAND - LAMARTINE DISTRICT, COLORADO

