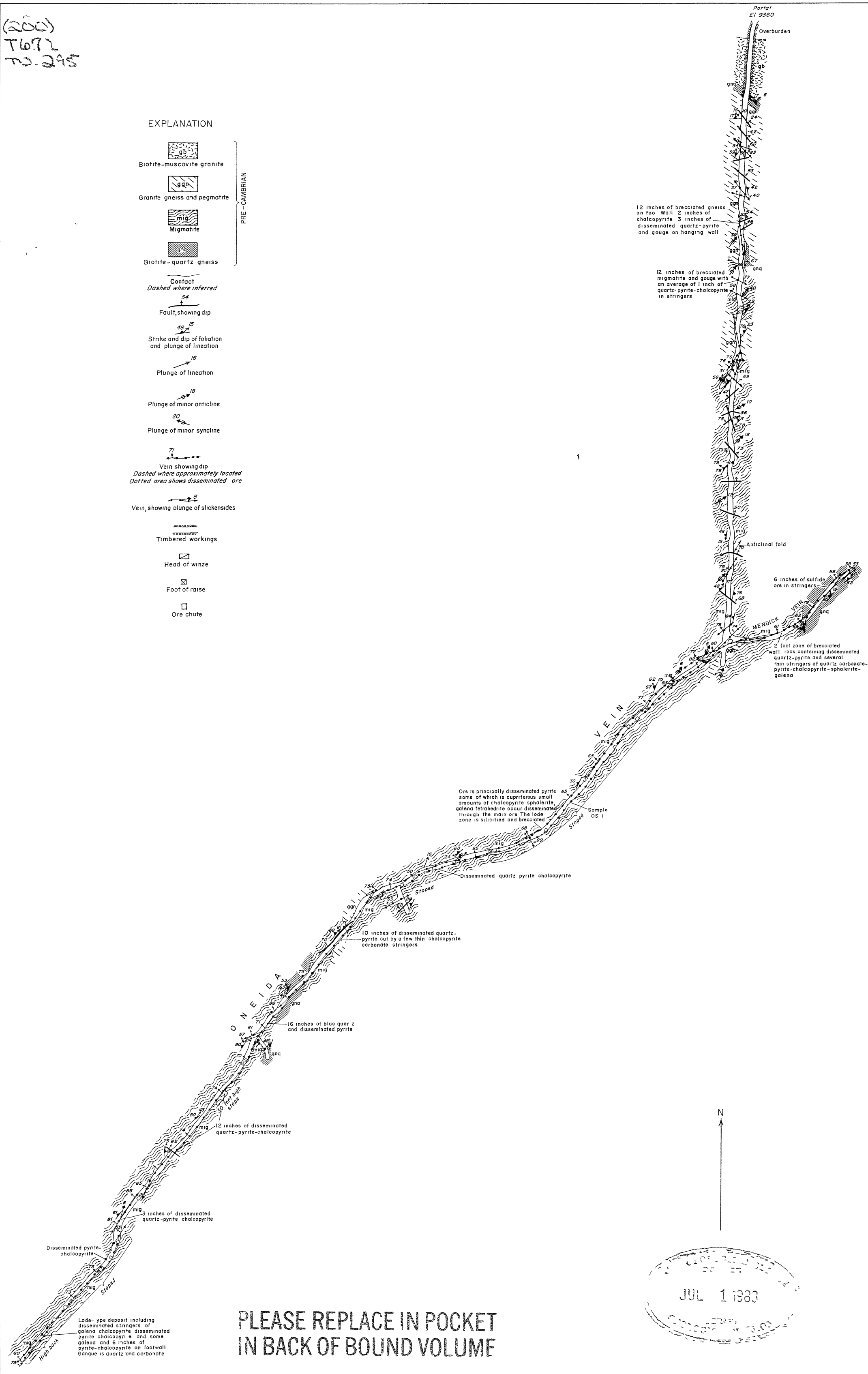


(200)  
T672  
70-295

EXPLANATION

- Biotite-muscovite granite
- Granite gneiss and pegmatite
- Migmatite
- Biotite-quartz gneiss
- Contact  
*Dashed where inferred*
- Fault, showing dip
- Strike and dip of foliation and plunge of lineation
- Plunge of lineation
- Plunge of minor anticline
- Plunge of minor syncline
- Vein showing dip  
*Dashed where approximately located*  
*Dotted area shows disseminated ore*
- Vein, showing plunge of slickensides
- Timbered workings
- Head of winze
- Foot of raise
- Ore chute

PRE-CAMBRIAN



PLEASE REPLACE IN POCKET  
IN BACK OF BOUND VOLUME


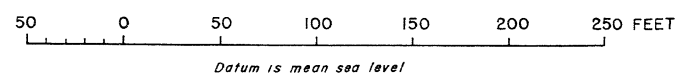


FIGURE 25- GEOLOGIC MAP OF THE OLD STAG TUNNEL, FREELAND-LAMARTINE DISTRICT, COLORADO



Geology by J E Harrison, 1952