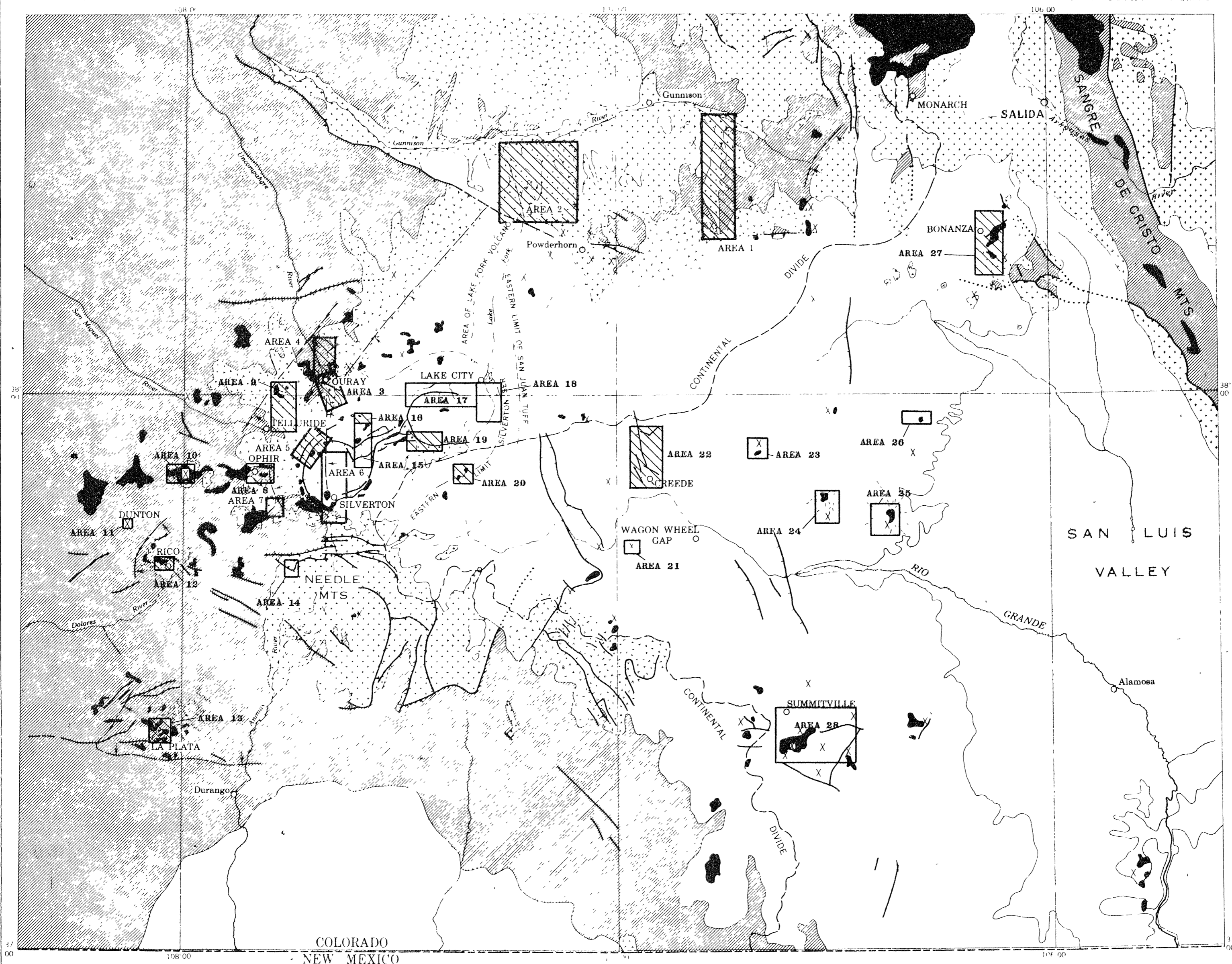


(200)
T672


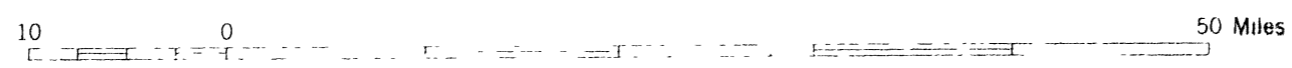


- EXPLANATION**
- Tertiary and Quaternary sedimentary rocks and alluvium undifferentiated. Only larger areas shown.
 - Tertiary volcanic rocks. Light pattern indicates underlying sedimentary rocks, the remainder of the rocks are underlain by Precambrian or unknown basement formations.
 - Early and late Tertiary intrusive rocks. Prevolcanic and postvolcanic intrusive rocks not differentiated by symbols.
 - Paleozoic and Mesozoic sedimentary rocks undifferentiated.
 - Precambrian rocks.
 - Principal high-angle faults. Hachures on downthrown side where known, dashed where approximately located, dotted where concealed.
 - Rims of ancient Silverton and Lake City calderas.
 - Low-angle overthrust fault. Triangles on upthrown side.
 - Monoclinial fold. Arrows point to downfolded side. Broken line where buried by Tertiary volcanic rocks.
 - RICO. Principal town of large mining district.
 - Mining districts and mineralized areas.
 - AREA 7. Area tested for radioactivity; anomalous radioactivity indicated by hatching.

- LIST OF AREAS TESTED**
- 1 Cochetopa
 - 2 Ceboila
 - 3 Upper Uncompahgre
 - 4 Lower Uncompahgre
 - 5 Red Mountain
 - 6 Silverton, Arrastra Basin
 - 7 Silverton
 - 8 Ophir
 - 9 Telluride, Sneffels
 - 10 Mount Wilson
 - 11 Dunton
 - 12 Rico
 - 13 La Plata
 - 14 Needle Mountains
 - 15 Kuroka, Animas Forks, Mineral Point
 - 16 Engineer Mountain
 - 17 Lake City, Galena district
 - 18 Lake City, Lake district
 - 19 Burrows Park (Whitecross)
 - 20 Carson Camp
 - 21 Spar City
 - 22 Creede
 - 23 Wanamaker Creek
 - 24 Embargo
 - 25 Summer Coon
 - 26 Beidell
 - 27 Bonanza
 - 28 Summitville-Platoro

FIGURE 2.-- GENERALIZED GEOLOGIC MAP SHOWING PRINCIPAL STRUCTURAL AREAS IN THE SAN JUAN MOUNTAINS REGION, COLORADO.

After Burbank and others, 1947



PLEASE REPLACE IN POCKET
IN BACK OF BOUND VOLUME