


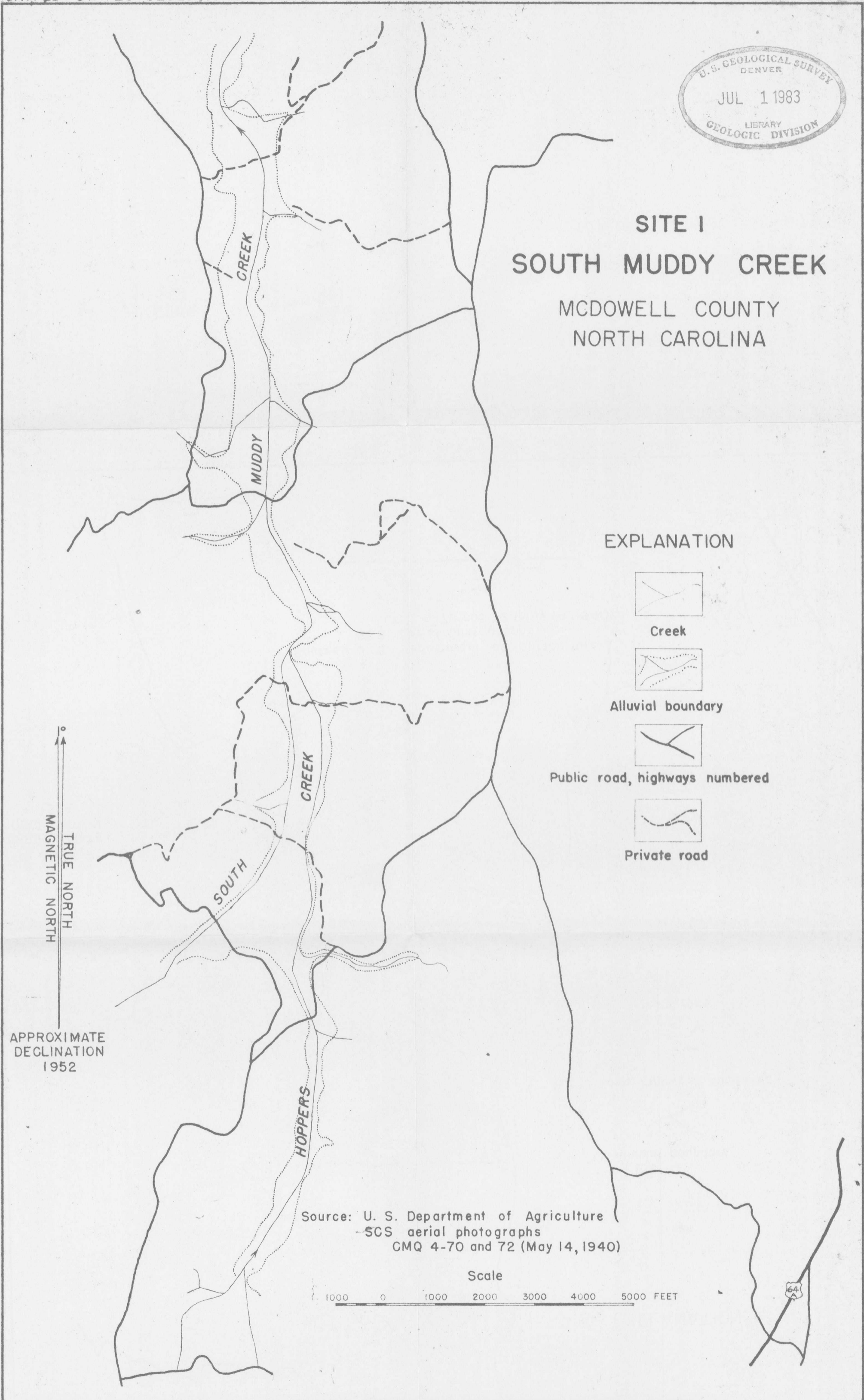
(200)
T672
no. 349

PLEASE REPLACE IN POCKET
IN BACK OF BOUND VOLUME



SITE I
SOUTH MUDDY CREEK

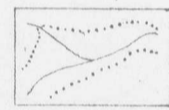
MCDOWELL COUNTY
NORTH CAROLINA



EXPLANATION



Creek



Alluvial boundary



Public road, highways numbered



Private road

TRUE NORTH
MAGNETIC NORTH

APPROXIMATE
DECLINATION
1952

Source: U. S. Department of Agriculture
-SCS aerial photographs
CMQ 4-70 and 72 (May 14, 1940)

Scale

1000 0 1000 2000 3000 4000 5000 FEET

64