
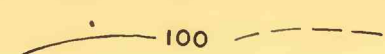


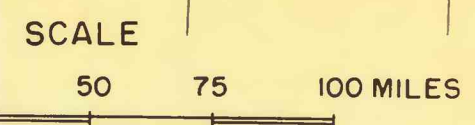
EXPLANATION



Exposure belt of the Salina formation in New York and Ontario. Exposures in northwestern Ohio are obscured by glacial debris.



Isopach lines showing combined thickness of salt beds in feet. Dashed where data are meager.



Modified from C.R.Fettke, K.K.Landes, and J.F.Pepper

FIGURE 4. MAP SHOWING AGGREGATE THICKNESS OF SALT BEDS IN THE SALINA FORMATION.