




EXPLANATION

 Exposure belt of the Salina formation in New York and Ontario. Exposures in northwestern Ohio are obscured by glacial debris.

 Limit of occurrence of salt in the Salina formation. Dashed where data are meager.

 - 1000 -
Contour line showing depth below sea level of the top of the uppermost bed of salt in the Salina formation. Different beds are uppermost in different places. Contour interval 500 feet.

Modified from C.R.Fettke, K.K.Landes, and J.F.Pepper

FIGURE 5. MAP SHOWING DEPTH BELOW SEA LEVEL OF TOP OF UPPERMOST SALT BED IN THE SALINA FORMATION.