

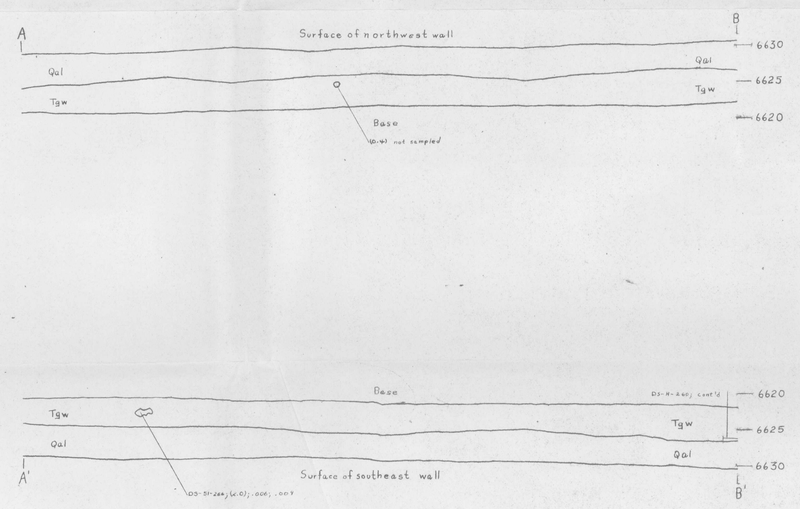

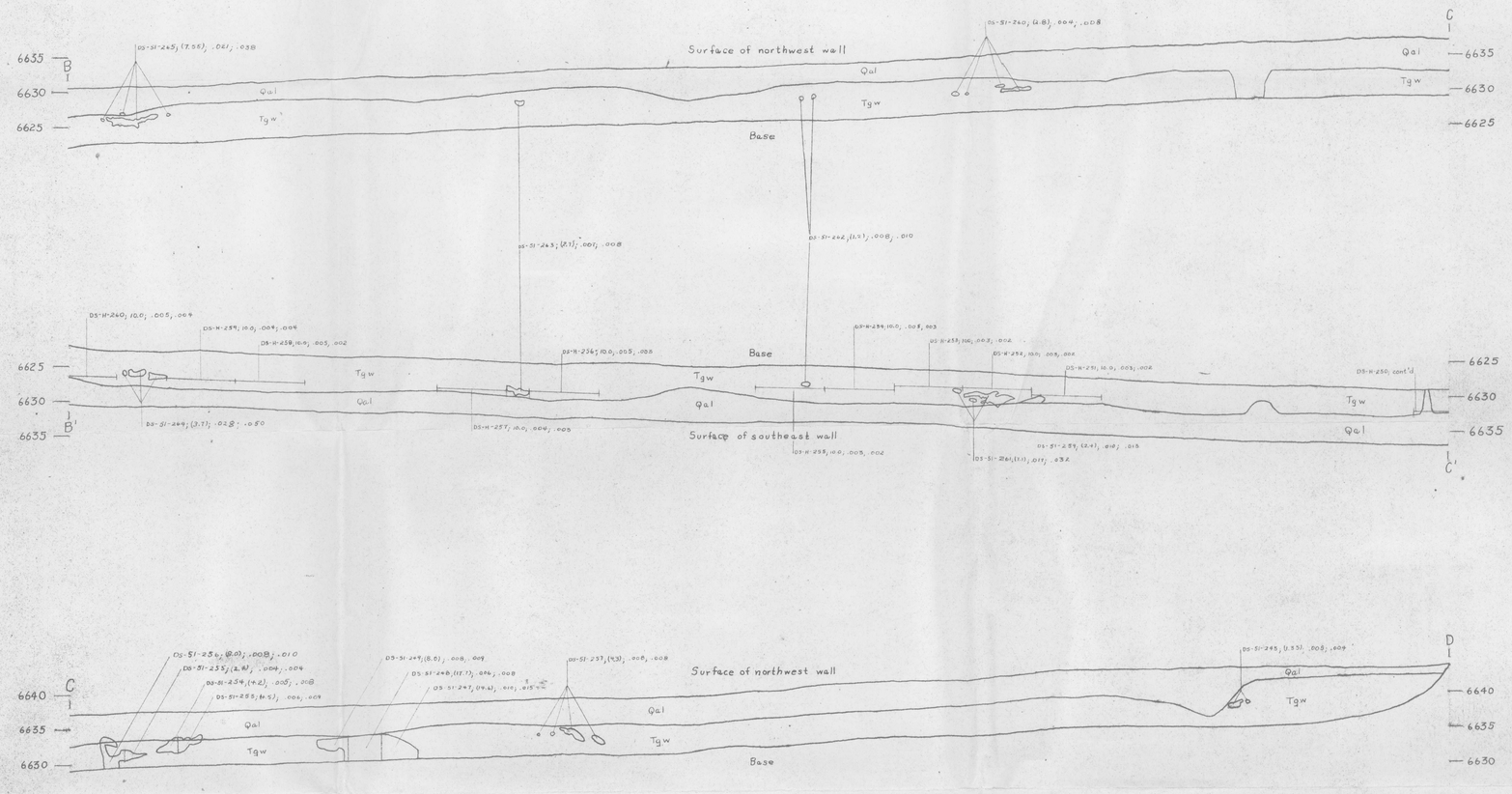

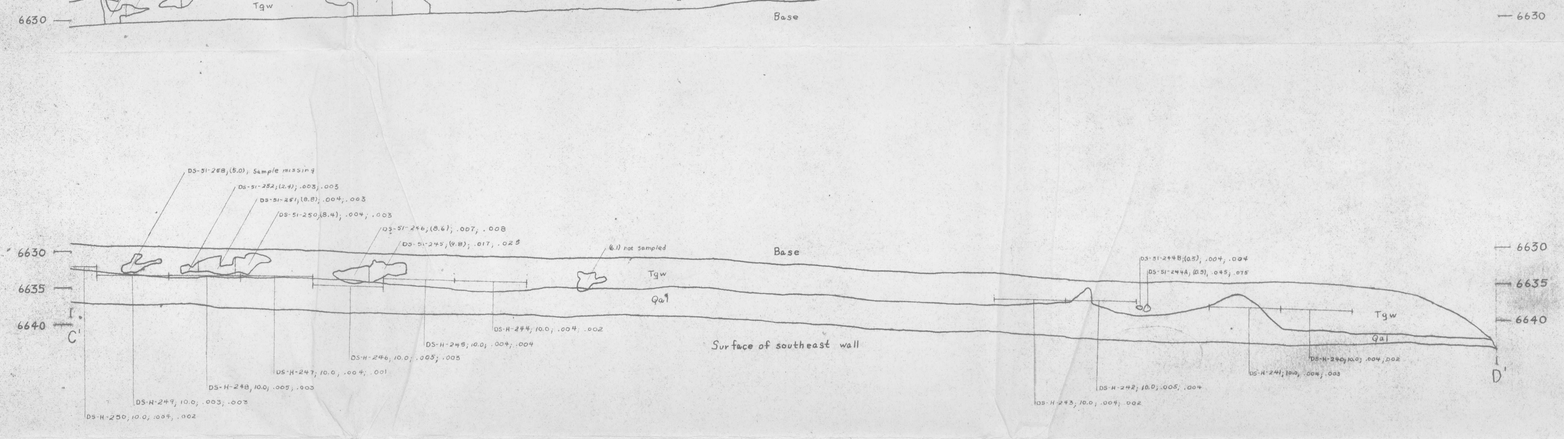

EXPLANATION

Quaternary — Qal — Alluvium

Tertiary, Eocene — Tgw — Green River and Wasatch formations undifferentiated

Outlines of schroeckingerite deposits

DS-51-253; (4.5); .006; .009
DS-51-254; (4.2); .005; .008

Sample number; (sample area in square feet); percent equivalent uranium; percent uranium

DS-N-251; 10.0; .003; .002

Horizontal sample number; sample length (feet); percent equivalent uranium; percent uranium.

0 10 20 30 40 50 FEET

Geology by R.S. Sears and W.S. Cavender, January 1952

U.S. GEOLOGICAL SURVEY
DENVER
JUL 1 1 1952
LIBRARY
GEOLOGIC DIVISION

PLEASE REPLACE IN POCKET IN BACK OF BOUND VOLUME

FIGURE 4.- ASSAY SECTIONS OF TRENCH 3
LOST CREEK SCHROECKINGERITE DEPOSIT
SWEETWATER COUNTY, WYOMING