




\* 200)  
 To 700m  
 no. 446

PLEASE REPLACE IN POCKET  
 IN BACK OF BOUND VOLUME

EXPLANATION


-  Tertiary lake bed deposits
-  Coal fields



Areas examined listed below

- |                                      |                                 |
|--------------------------------------|---------------------------------|
| 1. Livingston-Trail Creek Coal Field | 12. Deer Lodge Valley           |
| 2. Electric Coal Field               | 13. Missoula Valley             |
| 3. Lombard Coal Field                | 14. Bitterroot Valley           |
| 4. Ryegate District                  | 15. Big Hole Valley             |
| 5. Smith River Valley                | 16. Silver Bow Valley           |
| 6. Townsend Valley                   | 17. Jefferson Valley            |
| 7. Gallatin Valley                   | 18. Beaverhead Valley           |
| 8. Prickly Pear Valley               | 19. Madison Valley              |
| 9. Avon Valley                       | 20. Upper Ruby River Valley     |
| 10. Blackfoot Valley                 | 21. Centennial Valley           |
| 11. Flint Creek Valley               | 22. Medicine Lodge Creek Valley |
|                                      | 23. Lemhi Valley                |

X<sup>5</sup> Locality referred to in text



INDEX MAP OF SOUTHWESTERN MONTANA SHOWING AREAS PROSPECTED FOR URANIUM-BEARING LIGNITE