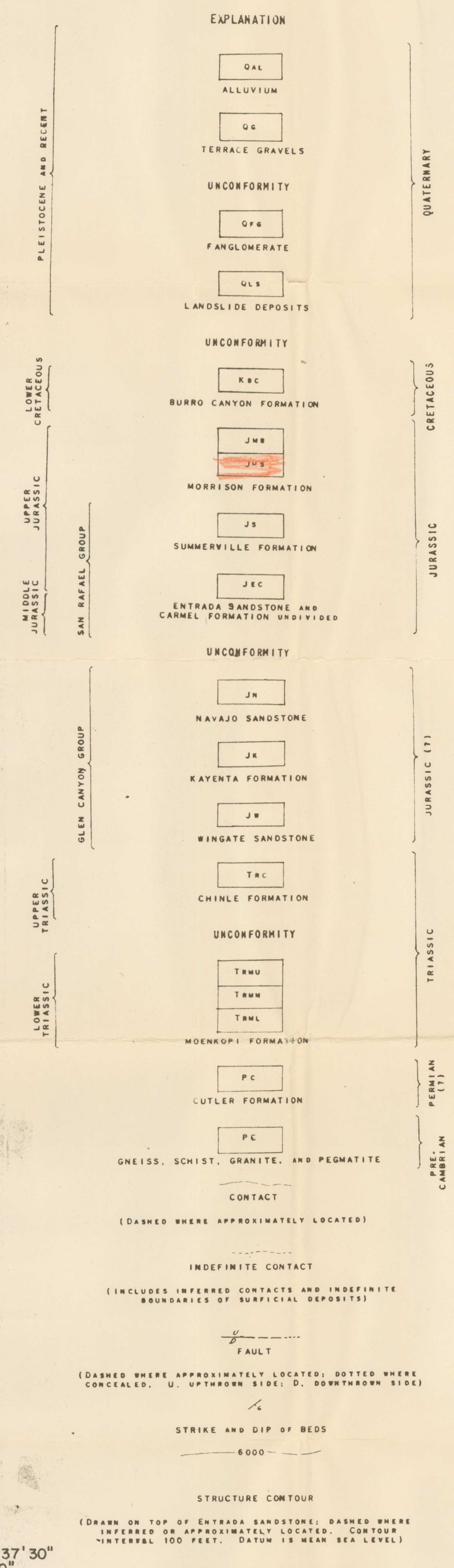
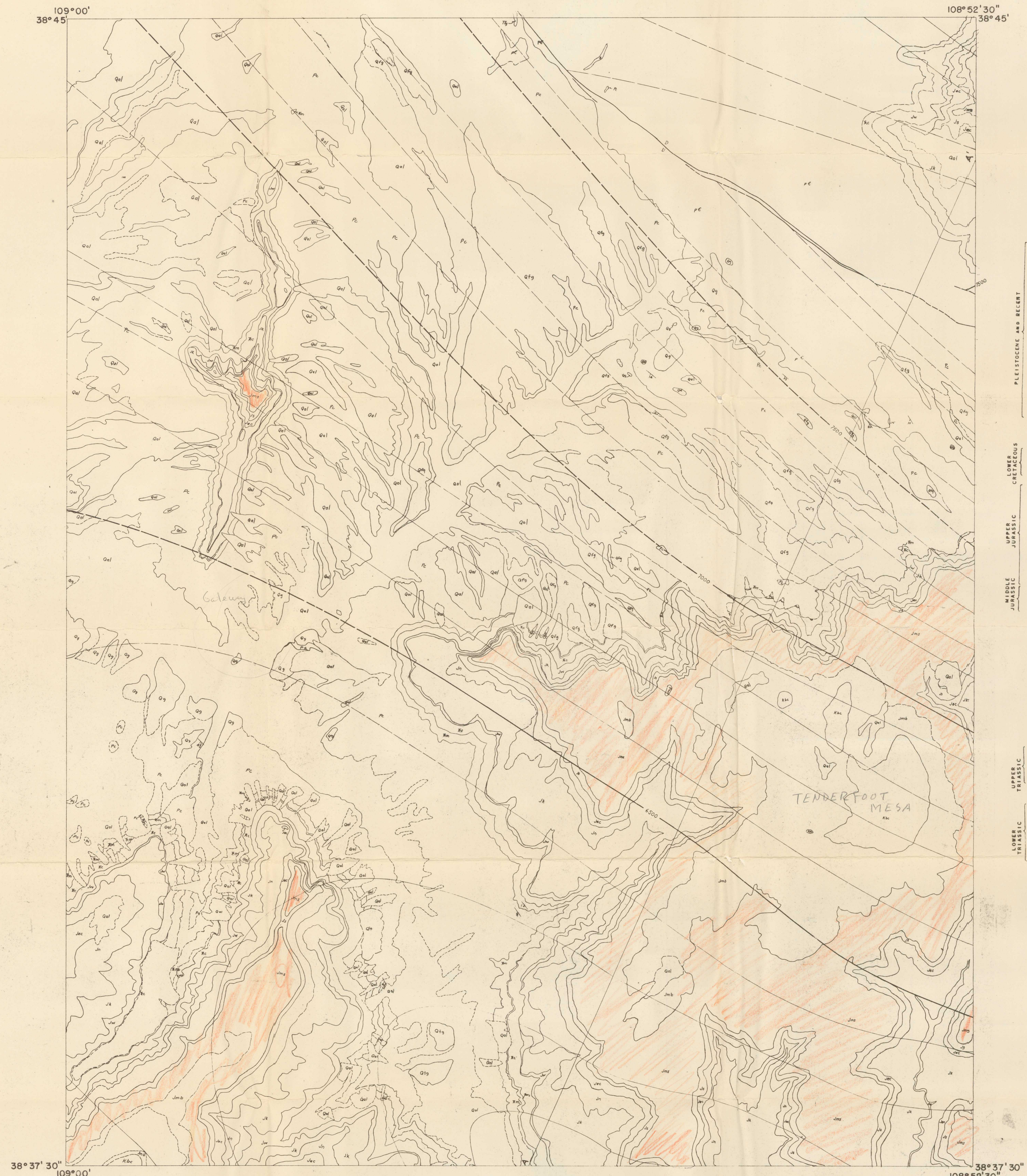
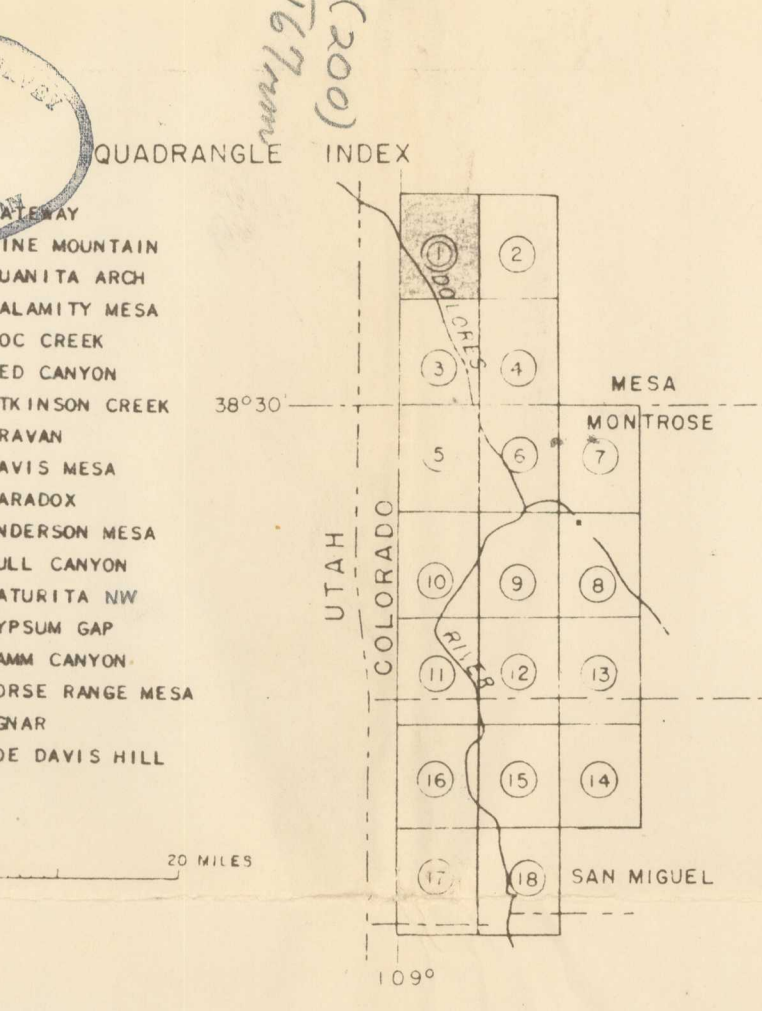
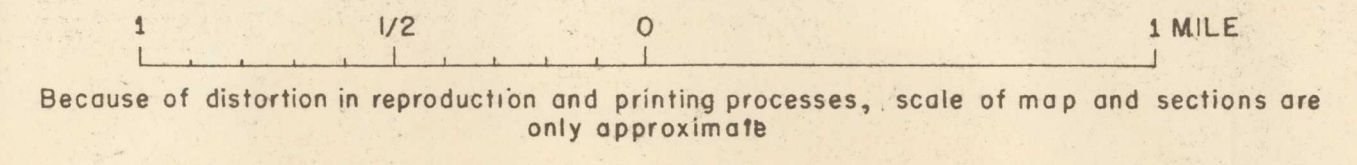


U.S. GEOLOGICAL SURVEY
DENVER
AUG 19 1966
GEOLOGIC DIVISION



Photographed from blue line compilation sheet of U.S. Geological Survey topographic Gateway quadrangle base map

**PRELIMINARY
GEOLOGIC MAP AND SECTION OF THE
GATEWAY QUADRANGLE, COLORADO**



This map is preliminary and has not been edited or reviewed for conformity with U.S. Geological Survey standards and nomenclature
Geology by F. M. Cater Jr., E.J. McKay, and E.M. Shoemaker, 1949