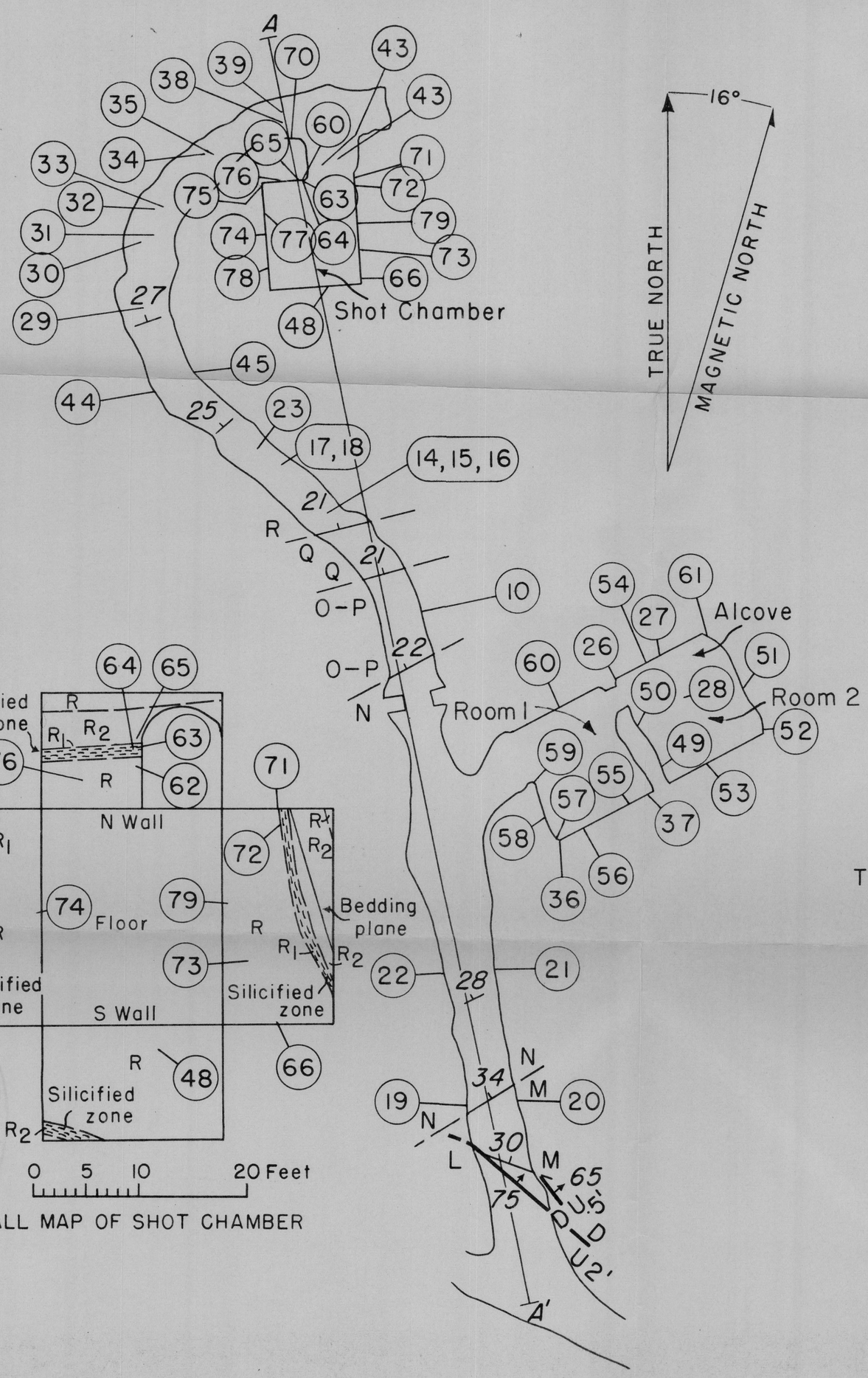

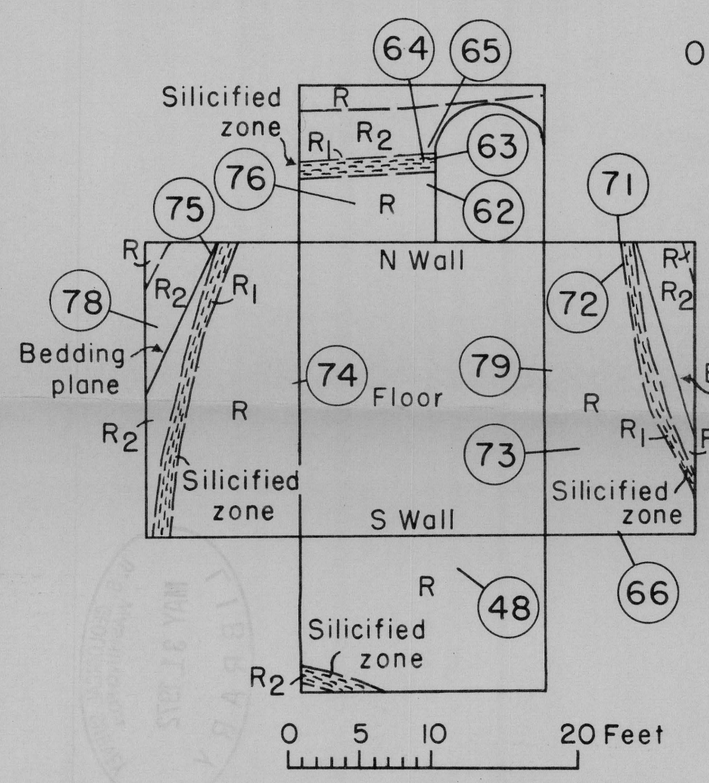

WALL MAP OF SHOT CHAMBER

EXPLANATION

R

R1 | R2

Grayish-cream, fine-to coarse-grained tuff

R1, *Silicified zone, tannish-gray;* R2, *Dark tannish-gray, fine-to coarse-grained tuff*

Q

Greenish-gray sandy tuff

O-P

Undifferentiated unit equivalent to units O and P, tuff, light reddish-to purplish-brown, sandy texture, soft though slightly welded, few scattered white lapilli

N

Red and-gray, rhyolitic welded tuff

M

Volcanic breccia

L

Tuff, greenish-yellow, fine-grained, well bedded

65 U.5' D

Fault, showing dip and displacement
U, *upthrown side,* D, *downthrown side*
Number indicates displacement
Dashed where inferred

25

Contact, showing dip
Dashed where gradational or inferred

28

Dip and strike of beds

Outline of tunnel

(20)

Sample number and location

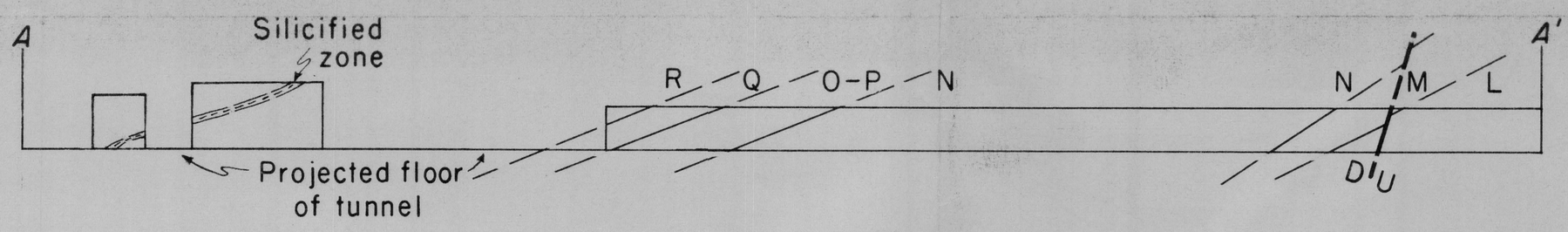

As mapped to 8-31-58 by F. A. McKeown, D. D. Dickey and V. R. Wilmarth

FIGURE 6 —GEOLOGIC MAP AND SECTION SHOWING LOCATIONS OF SAMPLES TAKEN FOR PHYSICAL PROPERTIES DETERMINATIONS, U12b-01 TUNNEL, RAINIER MESA, TIPPIPAH SPRING QUADRANGLE, NYE COUNTY, NEVADA

10 5 0 10 20 30 40 Feet
Scale

(200) T67rm no.998